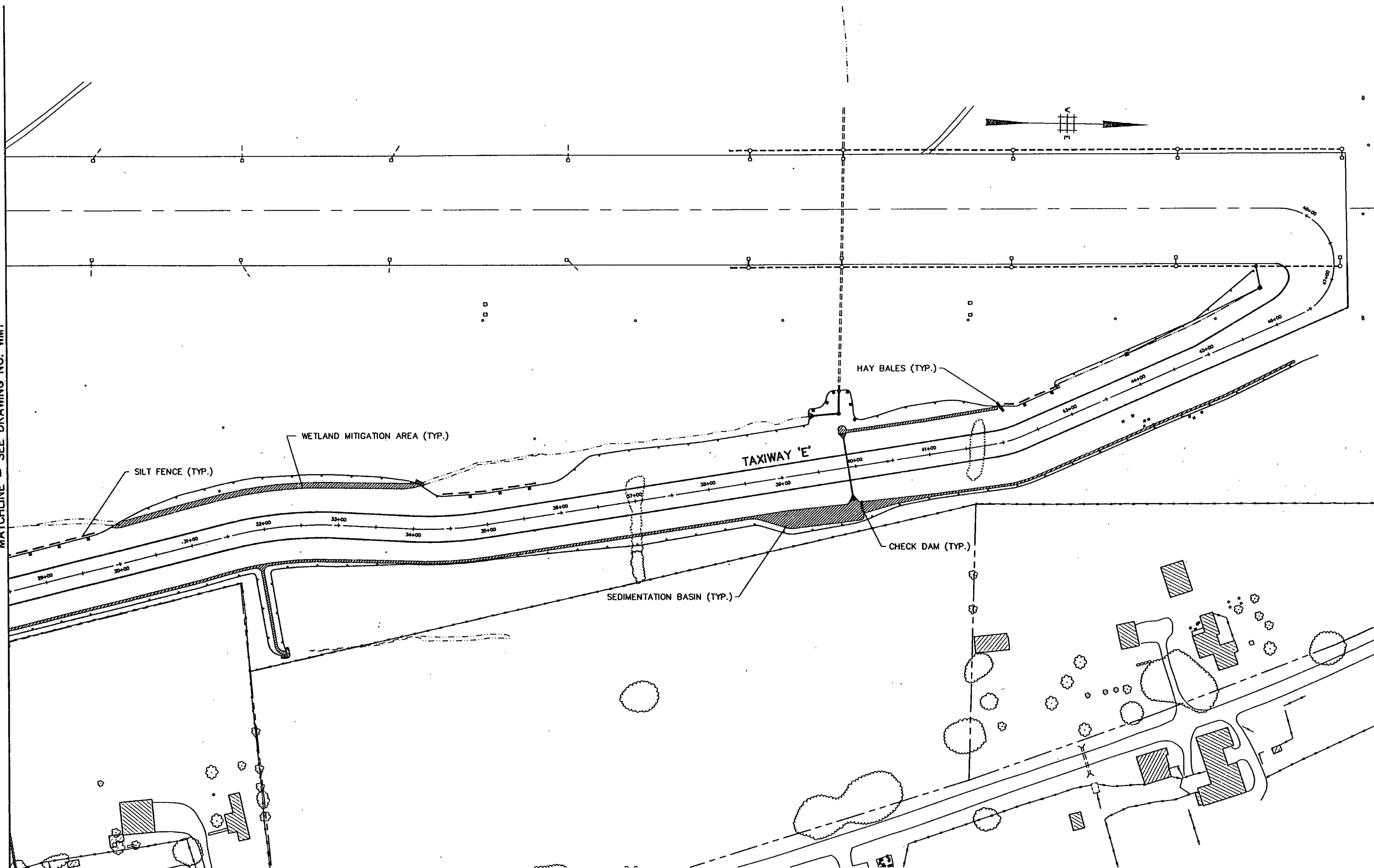








C:\PERS\PHENESS\PROJECTS\VT\WETLAND\WETLAND.MXD 23 11 06 06 1993

MATCHLINE - SEE DRAWING NO. WM1



- LEGEND:**
-  REED/CANARY GRASS (PHALARIS ARUNDINACEA)
  -  SILT FENCE (ITEM 649.10)
  -  HAY BALES (ITEM 651.26)
  -  LIMIT OF EXISTING BRUSH REMOVAL

SEAL 									
PROJECT NO. 7804	<table border="1" style="width: 100%; border-collapse: collapse;"> <tr> <th>REVISION</th> <th>DESCRIPTION</th> </tr> <tr> <td> </td> <td> </td> </tr> <tr> <td> </td> <td> </td> </tr> <tr> <td> </td> <td> </td> </tr> </table>	REVISION	DESCRIPTION						
REVISION	DESCRIPTION								
Envirodyne Engineers, Inc. 41 East 42nd St. Suite 1015 New York, NY 10017									
DATE: AUG. 23, 1993 SCALE: 1" = 60' 	DESIGNED BY: F.S. DRAWN BY: D.W. CHECKED BY: L.G.								
RUTLAND STATE AIRPORT CLARENDON, VERMONT TAXIWAY E <b>WETLAND MITIGATION PLAN</b> AREA 1									
DRAWING NO. <b>WM2</b> SHEET 24 OF 41									