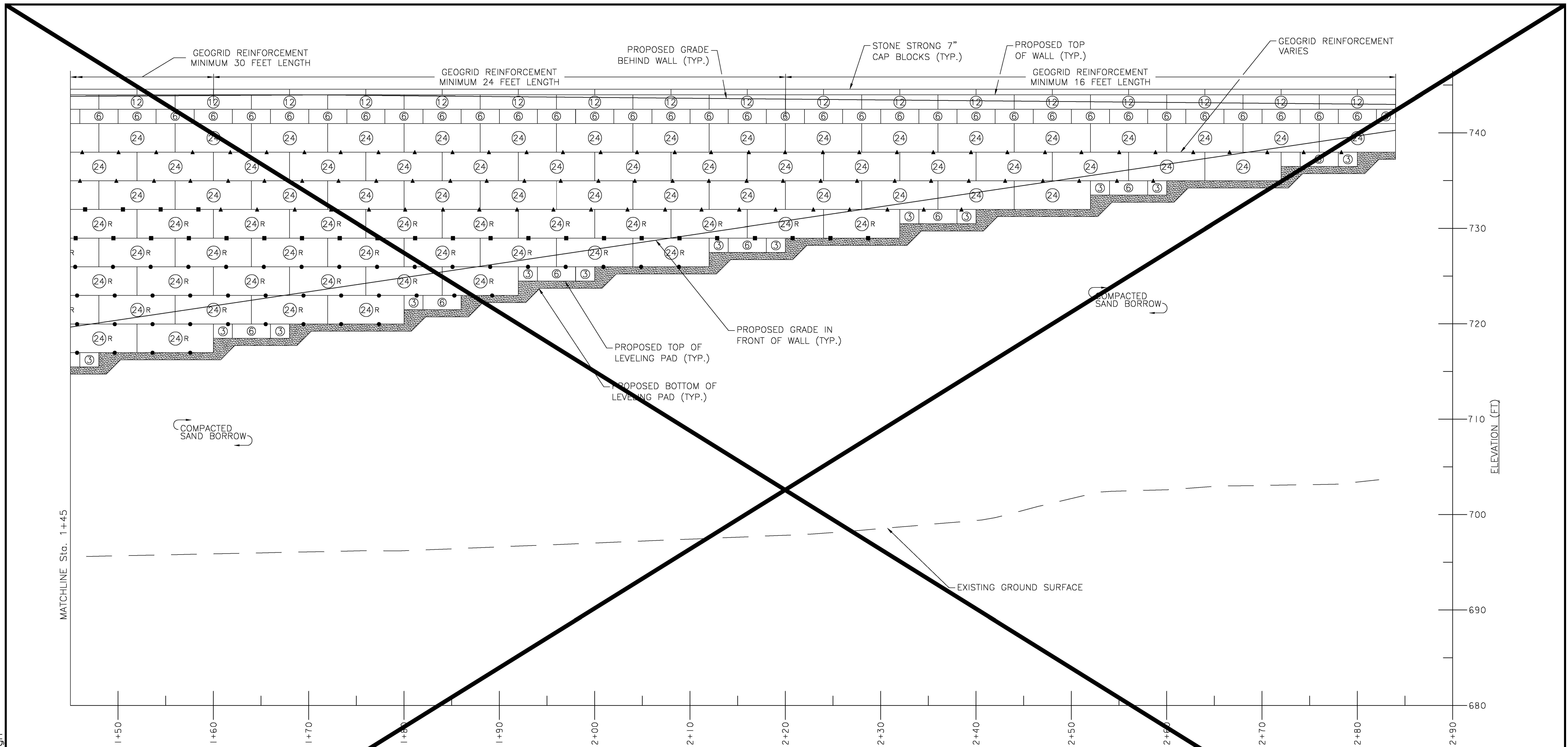


6/2/2013
P:\CADD\consultants\z07h124pro_wall2.dgn





MATCHLINE Sta. 1+45

ELEVATION (FT)

STATION (FT)

LEGEND:

- MIRAGRID 5XT (OR EQUIVALENT) (24) STONE STRONG 24 SF UNIT (24) STONE STRONG 12 SF UNIT DUAL FACE BLOCK
- MIRAGRID 10XT (OR EQUIVALENT) (24R) REINFORCED STONE STRONG 24 SF UNIT (6) STONE STRONG 6 SF UNIT HALF 12 SF DUAL FACE BLOCK
- MIRAGRID 22XT (OR EQUIVALENT) (6) STONE STRONG 6 SF UNIT (3) STONE STRONG 3 SF UNIT



GEODESIGN
INCORPORATED

Geotechnical | Construction | Environmental
Engineers and Scientists

54 MAIN STREET WINDSOR, VT 05089
TELEPHONE: 802.674.2033 FACSIMILE: 802.674.5843

DRAWING NO.
RW-4

SHEET 4 OF 5

PROJECT NO.
0880-011.5

VERMONT AGENCY OF TRANSPORTATION

URS

URS CORPORATION
3 CORPORATE DRIVE, SUITE 203
CLIFTON PARK, NY 12065
(518) 688-0015

PROJECT NAME: RUTLAND SOUTHERN VERMONT REGIONAL AIRPORT
CLARENDON, VERMONT

PROJECT NUMBER: AV14-8018-300

FILE NAME: z07h124pro_wall2.dgn
PROJECT LEADER: JWK
DESIGNED BY: RPJ
SEGMENTAL RETAINING WALL DEVELOPED ELEVATION 2

PLOT DATE: 6/2/2013
DRAWN BY: JPG / JPM
CHECKED BY: JAG
SHEET 24 OF 36

AIP 3-50-0015-34