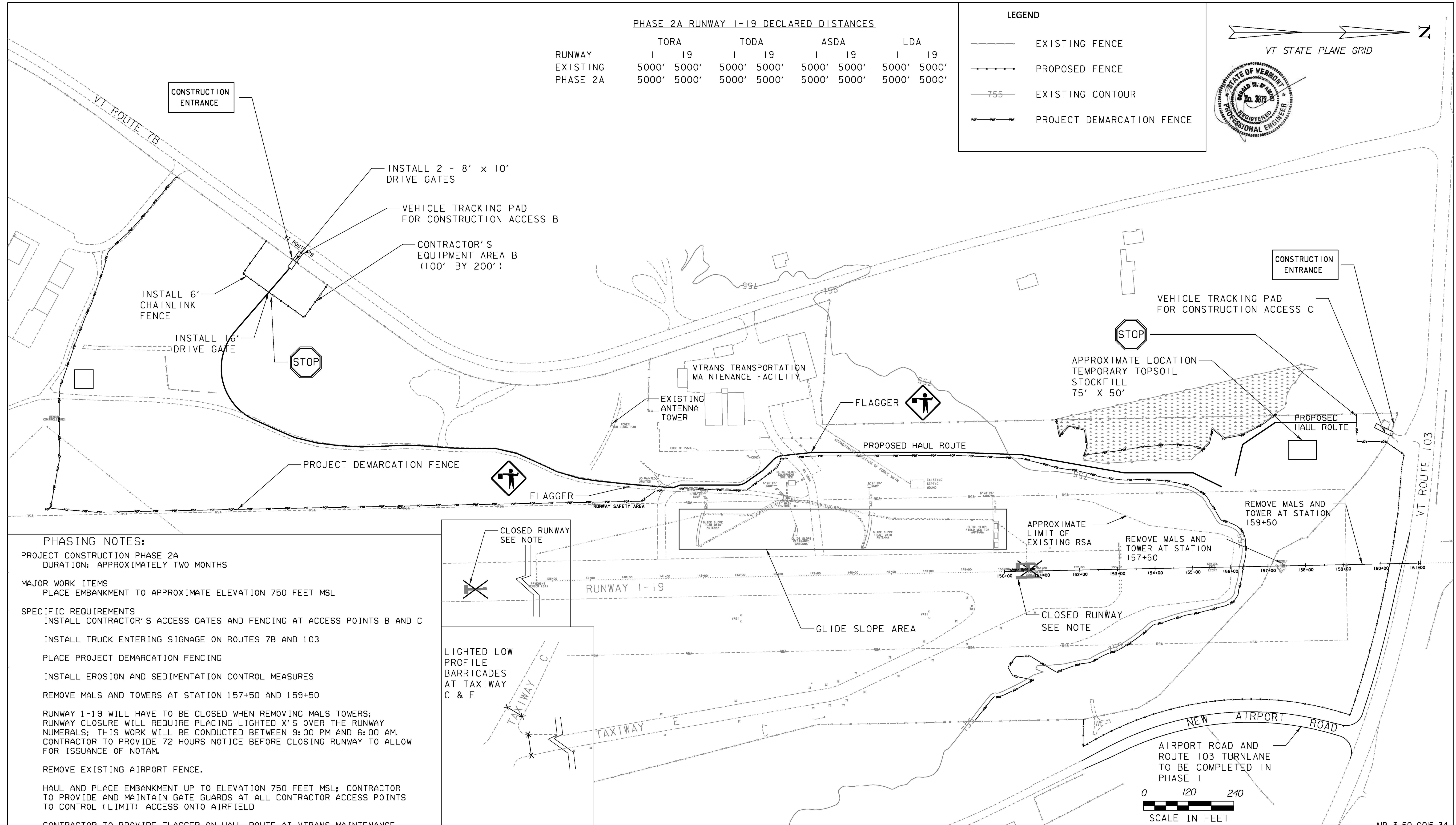


PHASE 2A RUNWAY 1-19 DECLARED DISTANCES

RUNWAY	TORA		TODA		ASDA		LDA	
	I	19	I	19	I	19	I	19
EXISTING	5000'	5000'	5000'	5000'	5000'	5000'	5000'	5000'
PHASE 2A	5000'	5000'	5000'	5000'	5000'	5000'	5000'	5000'

LEGEND

- EXISTING FENCE
- PROPOSED FENCE
- 755 EXISTING CONTOUR
- PROJECT DEMARCATION FENCE



PHASING NOTES:

PROJECT CONSTRUCTION PHASE 2A
DURATION: APPROXIMATELY TWO MONTHS

MAJOR WORK ITEMS
PLACE EMBANKMENT TO APPROXIMATE ELEVATION 750 FEET MSL

SPECIFIC REQUIREMENTS
INSTALL CONTRACTOR'S ACCESS GATES AND FENCING AT ACCESS POINTS B AND C
INSTALL TRUCK ENTERING SIGNAGE ON ROUTES 7B AND 103
PLACE PROJECT DEMARCATION FENCING
INSTALL EROSION AND SEDIMENTATION CONTROL MEASURES
REMOVE MALS AND TOWERS AT STATION 157+50 AND 159+50

RUNWAY 1-19 WILL HAVE TO BE CLOSED WHEN REMOVING MALS TOWERS; RUNWAY CLOSURE WILL REQUIRE PLACING LIGHTED X'S OVER THE RUNWAY NUMERALS; THIS WORK WILL BE CONDUCTED BETWEEN 9:00 PM AND 6:00 AM. CONTRACTOR TO PROVIDE 72 HOURS NOTICE BEFORE CLOSING RUNWAY TO ALLOW FOR ISSUANCE OF NOTAM.

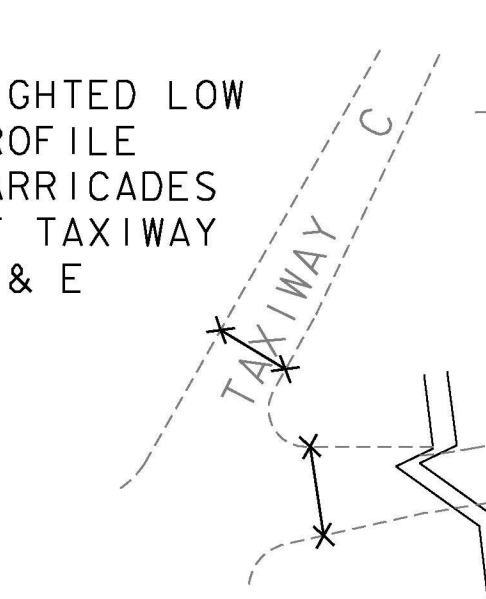
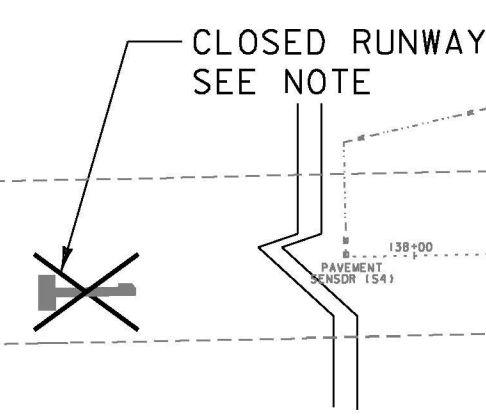
REMOVE EXISTING AIRPORT FENCE.

HAUL AND PLACE EMBANKMENT UP TO ELEVATION 750 FEET MSL; CONTRACTOR TO PROVIDE AND MAINTAIN GATE GUARDS AT ALL CONTRACTOR ACCESS POINTS TO CONTROL (LIMIT) ACCESS ONTO AIRFIELD

CONTRACTOR TO PROVIDE FLAGGER ON HAUL ROUTE AT VTRANS MAINTENANCE DRIVEWAY FOR TRAFFIC CONTROL

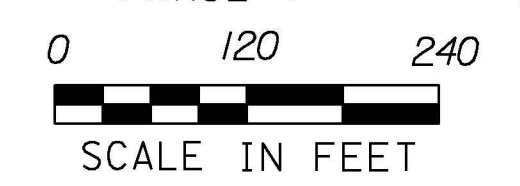
AIRFIELD IMPACTS
GLIDE SLOPE WILL BE SHUT DOWN AND 'NOTAM-ED' OUT OF SERVICE. FROM DAY 1 MALSR WILL BE SHUT DOWN AFTER MALS AT STATIONS 157+50 AND 159+50 ARE REMOVED.

RUNWAY CLOSURE REQUIRED ONE NIGHT BETWEEN 9:00 PM AND 6:00 AM FOR MALSR TOWER REMOVAL.



GENERAL NOTES:

- LIGHTED X'S TO BE IN PLACE ON RUNWAY DURING RUNWAY CLOSURE 9:00 PM TO 6:00 AM. RUNWAY 1-19 AND TAXIWAY "E" LIGHTS OFF.
- LOW PROFILE BARRICADES TO BE PLACED ON TAXIWAY "E" AND "C" TO CLOSE TAXIWAY WHEN RUNWAY IS CLOSED, AND ON RUNWAY 1-19 NORTH OF TAXIWAY "B" AND 75' SOUTH OF RUNWAY 13-31 INTERSECTION.
- CONSTRUCTION LIMITS TO BE MARKED USING PROJECT DEMARCATION FENCE.



AIP 3-50-0015-34

VERMONT AGENCY OF TRANSPORTATION



PROJECT NAME: RUTLAND SOUTHERN VERMONT REGIONAL AIRPORT
CLARENDON, VERMONT
PROJECT NUMBER: AV14-8018-300
FILE NAME: z07h124cspp-2A.dgn
PLOT DATE: 6/2/2013
PROJECT LEADER: F. WALSH
DRAWN BY: M. KEMP
DESIGNED BY: G. D'AMICO
CHECKED BY:
CONST. SAFETY AND PHASING PLAN - 2A SHEET 8 OF 36

6/2/2013 P:\CADD\Consultants\z07h124cspp-2A.dgn