
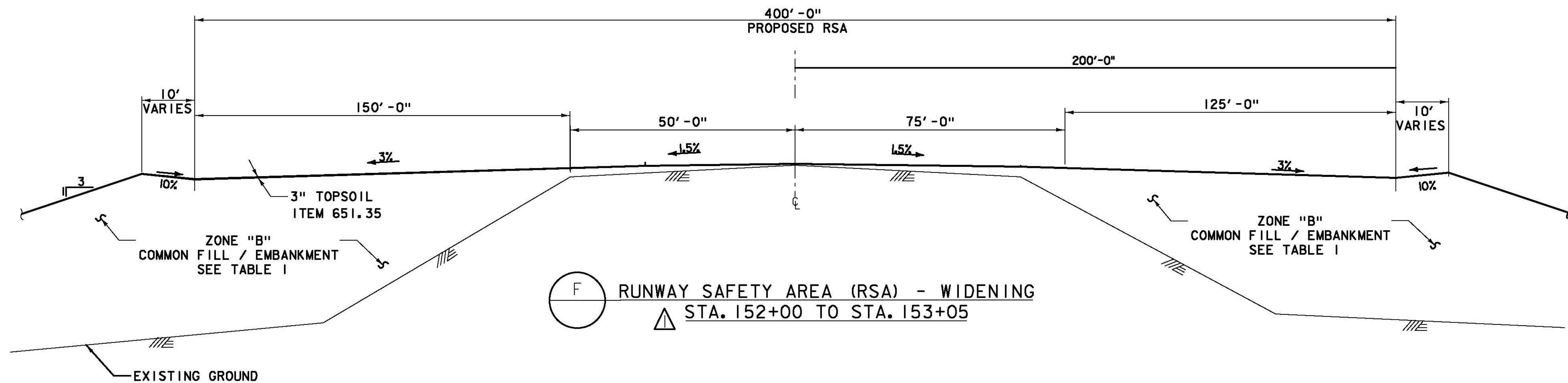
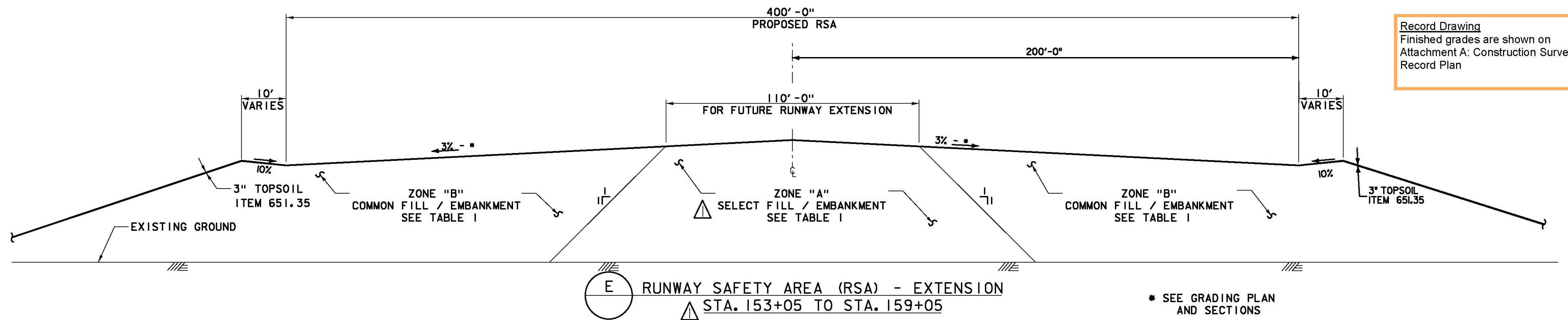


Record Drawing
 Finished grades are shown on
 Attachment A: Construction Survey
 Record Plan



GENERAL NOTES

1. SEED, ITEM 651.15, SHALL BE APPLIED AS DIRECTED BY ENGINEER. THE SEED MIXTURE SHALL CONFORM TO:

% WT	LBS / A	NAME	PUR %	GERM
20	14	TALL FESCUE (K-3)	95	85
10	7	PERNNIAL RYE GRASS	95	85
1	1	MEDIUM RED CLOVER	95	85
2	2	EMPIRE BIRDS FOOT TREFLOIL	98	85
22	15	CLIMAX TIMOTHY	95	85
25	17	CREEPING RED FESCUE	98	85
10	7	ANNUAL RYE	95	85
10	7	ORCHARD GRASS	95	85
100	70			

THE SEED MIXTURE SHALL NOT HAVE A WEED CONTENT EXCEEDING 0.40% BY WEIGHT AND SHALL BE FREE OF ALL NOXIOUS WEED SEED.

- 2. FERTILIZER, ITEM 651.18 FORMULA 10-20-10 TO BE USED WITH SEED. ITEM 651.18, APPLIED AT THE RATE OF 500 LBS / ACRE.
- AGRICULTURAL LIMESTONE, ITEM 651.20, TO BE APPLIED AT THE RATE OF 2 TONS / ACRE OR AS DIRECTED BY ENGINEER.
- HAY MULCH, ITEM 651.25, SHALL BE PLACED ON EARTH SLOPES AT THE RATE OF 2 TON/ACRE.
- TOPSOIL, ITEM 651.35, TO BE USED WITH SEED. ITEM 651.15, AS DIRECTED BY THE ENGINEER.
- 3. PERMANENT EROSION CONTROL MATTING, ITEM 653.21, SHALL BE PLACED ON SLOPES OVER 5% WHEN DIRECTED BY THE ENGINEER.
- 4. ALLOWABLE THICKNESS TOLERANCES:

SUBGRADE ± 1/2"
 CONTROLLED MATERIAL ± 1/2"

5. PAY LIMITS FOR SEED, LIME, FERTILIZER & MULCH ARE EQUAL TO THE APPROVED CONSTRUCTION LIMITS.

6. SELECT AND COMMON FILL SHALL CONTAIN NO MORE THAN 30% FINES (BY WEIGHT) BASED ON MATERIAL PASSING THE #200 U.S. STANDARD SIEVE SIZE. SELECT AND COMMON FILL SHALL BE FREE OF ICE, SNOW, ROOTS, SOD, RUBBISH, AND OTHER DELETERIOUS OR ORGANIC MATTER, AND BE SUITABLE FOR MEETING THE COMPACTION REQUIREMENTS FOR EACH DESIGNATED ZONE AS SHOWN ON THE DRAWINGS.

TABLE I

EMBANKMENT FILL ZONE	SUBGRADE PREPARATION	BACKFILL MATERIAL	BACKFILL CRITERIA (SEE NOTE 6)	COMPACTION CRITERIA
ZONE "A"	STRIP TOPSOIL PROOF ROLL EXISTING SOILS EVALUATE	SELECT	8" MAX STONE; 12" MAX LIFT THICKNESS	95% ASTM D1557
ZONE "B"	PROOF ROLL EVALUATE	COMMON	12" MAX STONE; 18" MAX LIFT THICKNESS	90% ASTM D1557

6/11/13 ADDENDUM I

VERMONT AGENCY OF TRANSPORTATION

URS
 URS CORPORATION
 3 CORPORATE DRIVE, SUITE 203
 CLIFTON PARK, NY 12065
 (518) 688-0015

PROJECT NAME: RUTLAND SOUTHERN VERMONT REGIONAL AIRPORT
 CLARENDON, VERMONT
 PROJECT NUMBER: AV14-8018-300
 FILE NAME: z07h124typ_rsa.dgn
 PROJECT LEADER: F. WALSH
 DESIGNED BY: G. D'AMICO
 TYPICAL SECTIONS - RSA
 PLOT DATE: 6/11/13
 DRAWN BY: M. KEMP
 CHECKED BY:
 SHEET 6 OF 36