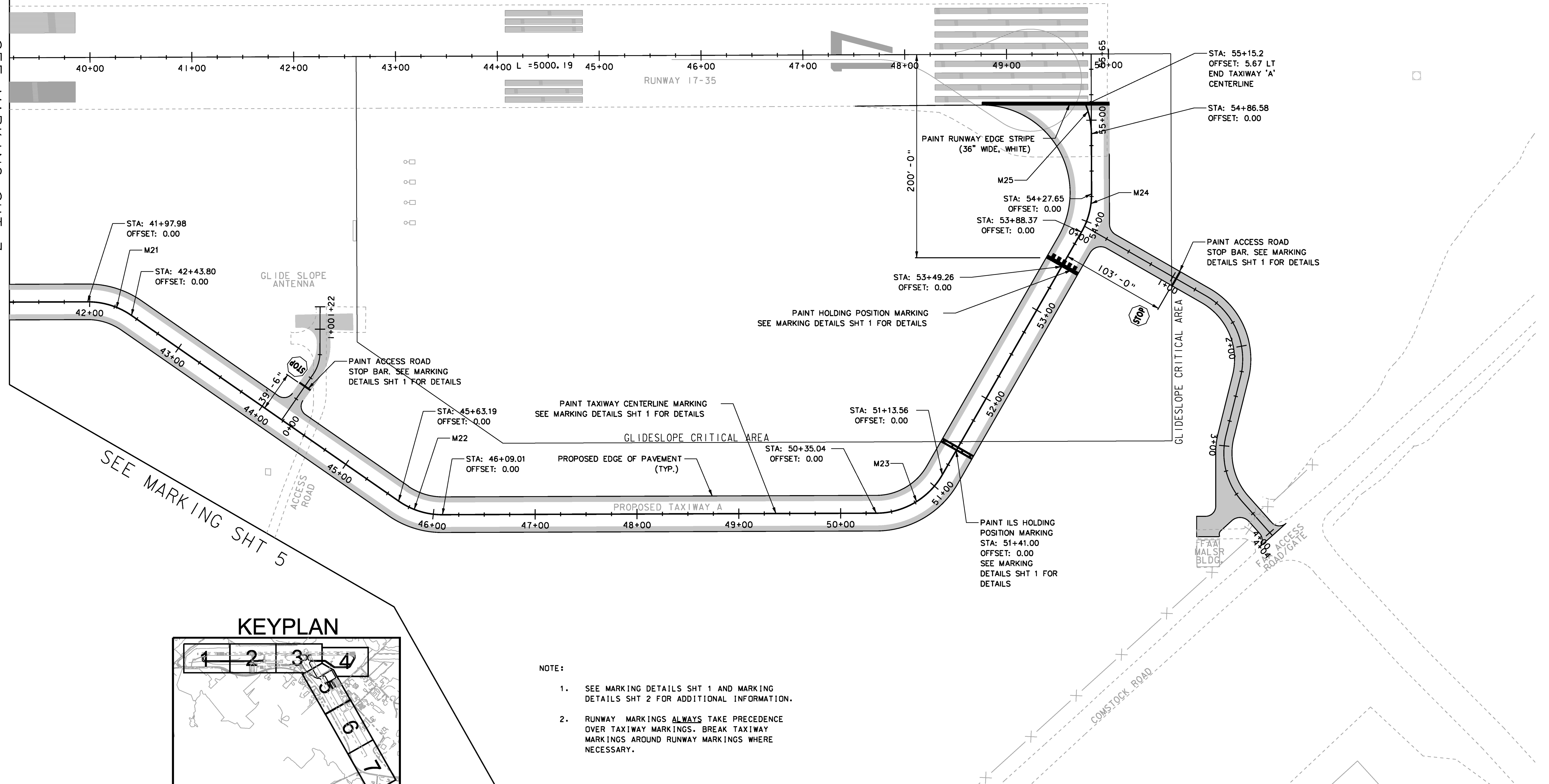


MARKING DATA

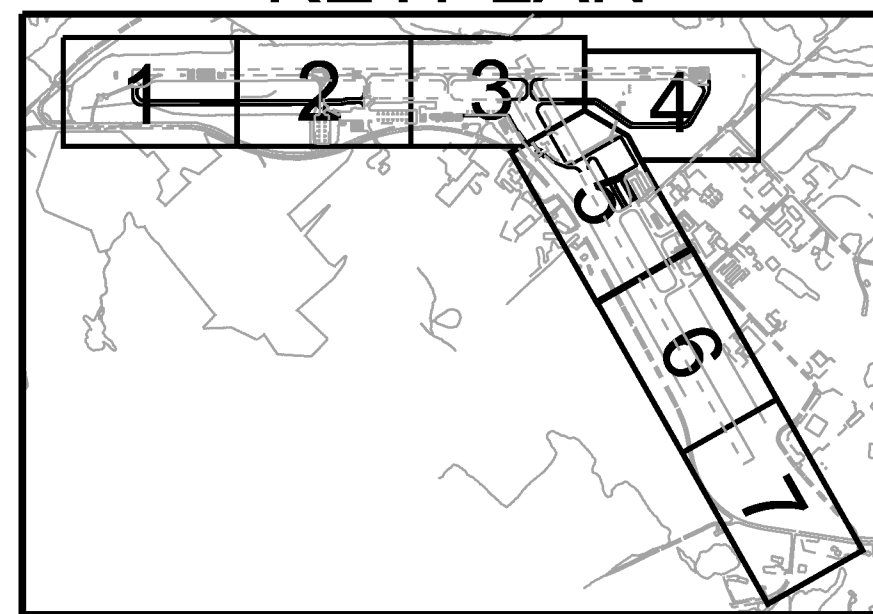
M21 R = 75.0' L = 45.81' Tan = 23.6' Delta = 35°00'00"	M23 R = 75.0' L = 78.51' Tan = 43.3' Delta = 59°58'54"	M25 R = 75.0' L = 31.75' Tan = 75.0' Delta = 24°15'28"
M22 R = 75.0' L = 45.81' Tan = 23.6' Delta = 35°00'00"	M24 R = 75.0' L = 39.27' Tan = 20.1' Delta = 30°00'10"	

SEE MARKING SHT 3

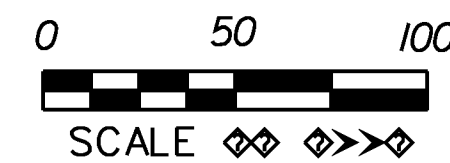


SEE MARKING SHT 5

KEYPLAN



- NOTE:**
- SEE MARKING DETAILS SHT 1 AND MARKING DETAILS SHT 2 FOR ADDITIONAL INFORMATION.
 - RUNWAY MARKINGS ALWAYS TAKE PRECEDENCE OVER TAXIWAY MARKINGS. BREAK TAXIWAY MARKINGS AROUND RUNWAY MARKINGS WHERE NECESSARY.



Hoyle, Tanner & Associates, Inc.

150 Dow Street
Manchester, NH 03101-1227
Tel 603-669-5555
Fax 603-669-4168
Web Page: www.hoyletanner.com
Hoyle, Tanner & Associates © 2008

PROJECT NAME: E. F. KNAPP STATE AIRPORT	
A.I.P. 3-50-0001-011-2009	
PROJECT NUMBER: BERLIN AIR 04-3216	
FILE NAME: z05h378sht.mrk.dgn	PLOT DATE: 11/22/2011
PROJECT LEADER: S. FORTNEY	DRAWN BY: D. STANDISH
DESIGNED BY: S. BOUCHARD	CHECKED BY: J. DOWNAR
MARKING SHT 4	SHEET 113 OF 173