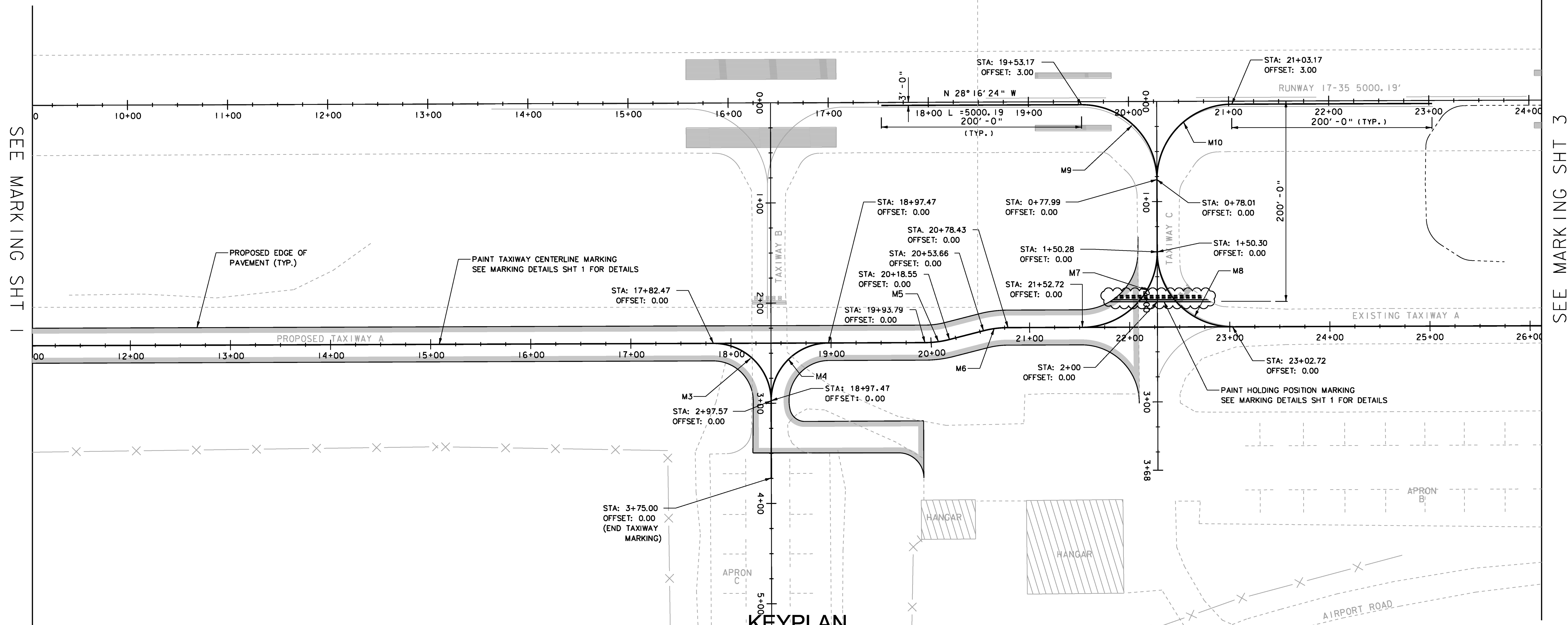


MARKING DATA

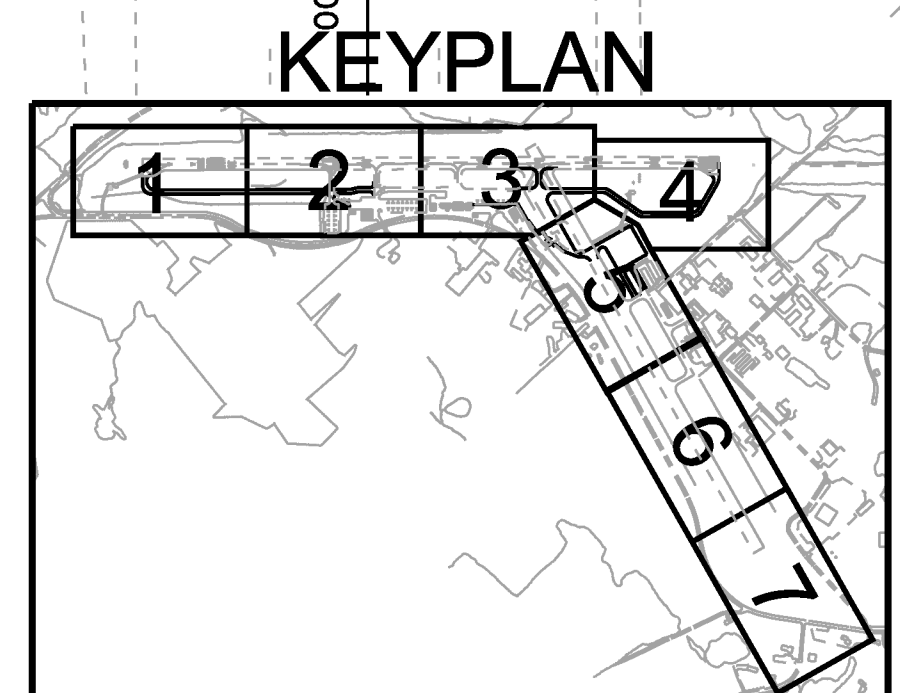
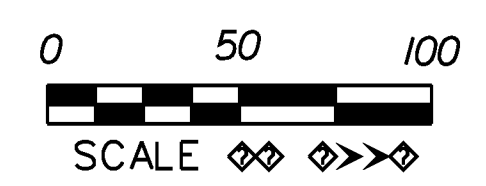
M3 R = 57.5' L = 90.38' Tan = 57.6' Delta = 90°04'07"	M6 R = 100.0' L = 24.77' Tan = 12.4' Delta = 14°11'24"	M9 R = 75.0' L = 117.80' Tan = 75.0' Delta = 89°59'30"
M4 R = 57.5' L = 90.25' Tan = 57.4' Delta = 89°55'53"	M7 R = 75.0' L = 117.82' Tan = 75.0' Delta = 90°00'30"	M10 R = 75.0' L = 117.82' Tan = 75.0' Delta = 90°00'30"
M5 R = 100.0' L = 24.77' Tan = 12.4' Delta = 14°11'24"	M8 R = 75.0' L = 117.79' Tan = 75.0' Delta = 89°59'29"	



SEE MARKING SHT 1

SEE MARKING SHT 3

- NOTE:**
- SEE MARKING DETAILS SHT 1 AND MARKING DETAILS SHT 2 FOR ADDITIONAL INFORMATION.
 - RUNWAY MARKINGS **ALWAYS** TAKE PRECEDENCE OVER TAXIWAY MARKINGS. BREAK TAXIWAY MARKINGS AROUND RUNWAY MARKINGS WHERE NECESSARY.



Hoyle, Tanner & Associates, Inc.
 150 Dow Street
 Manchester, NH 03101-1227
 Tel 603-669-5555
 Fax 603-669-4168
 Web Page: www.hoyletanner.com
Hoyle, Tanner & Associates © 2008

PROJECT NAME: E. F. KNAPP STATE AIRPORT	
A.I.P. 3-50-0001-011-2009	
PROJECT NUMBER: BERLIN AIR 04-3216	
FILE NAME: z05h378sht.mrk.dgn	PLOT DATE: 11/22/2011
PROJECT LEADER: S. FORTNEY	DRAWN BY: D. STANDISH
DESIGNED BY: S. BOUCHARD	CHECKED BY: J. DOWNAR
MARKING SHT 2	SHEET 111 OF 173