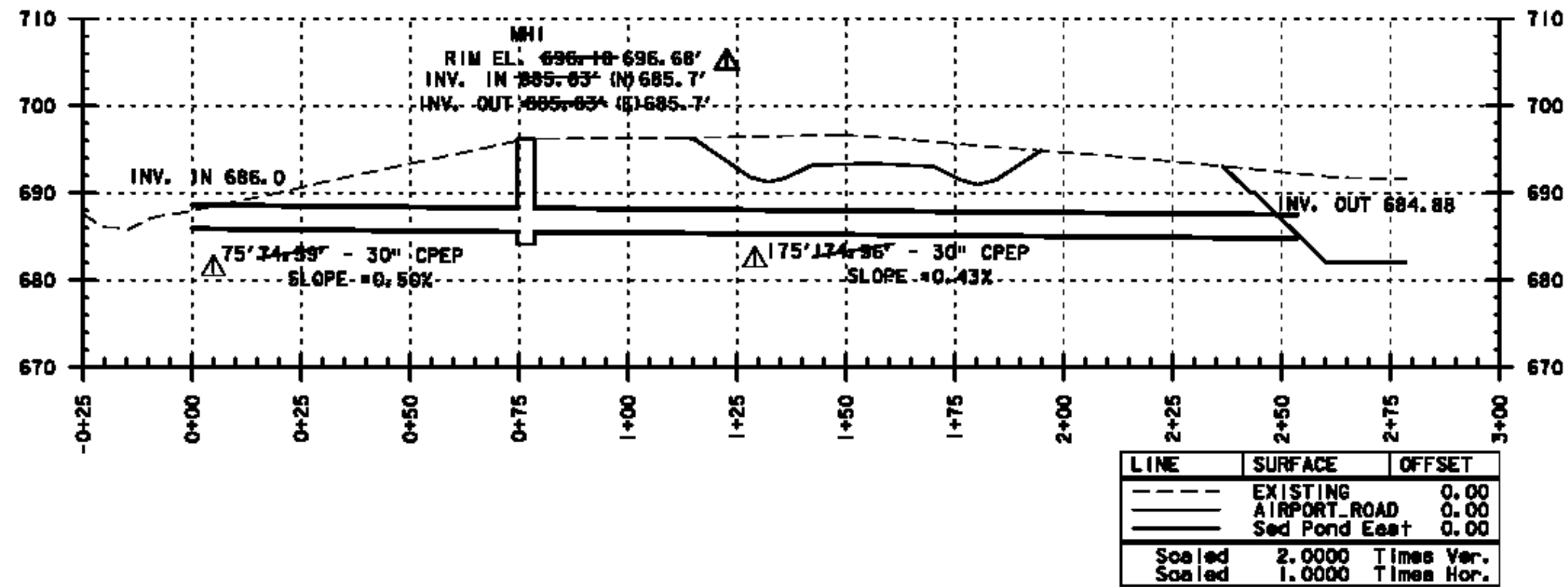


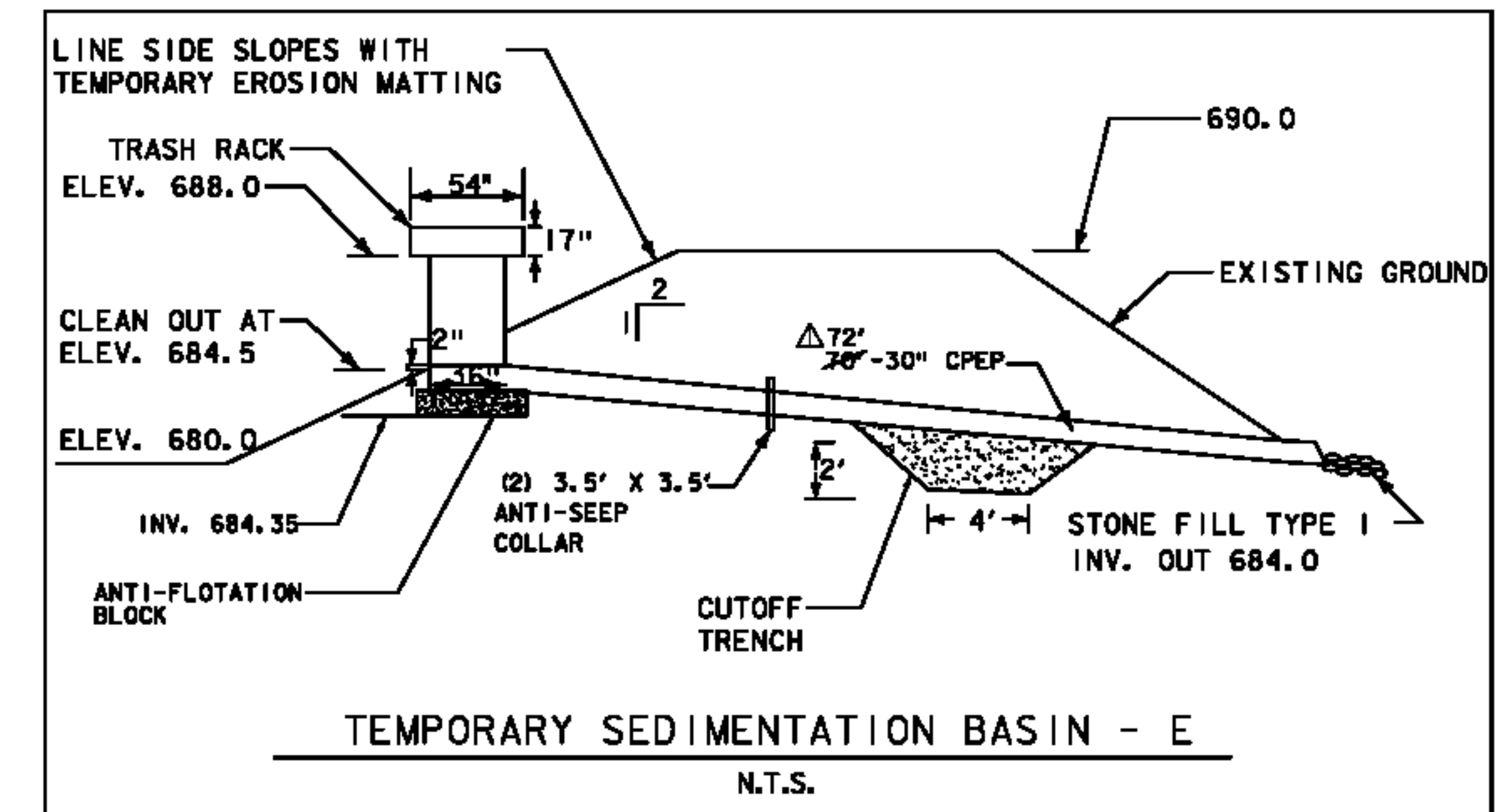
12/30/2013 J:\38397229 RUT RSA 19 Improvements Final Design & CIPhase \6.0 CADD\6.1 Plan Sheets\RECORD DRAWINGS\207h124pro.drn-RD.dgn

ROADSIDE DITCH TO SEDIMENTATION BASIN EAST

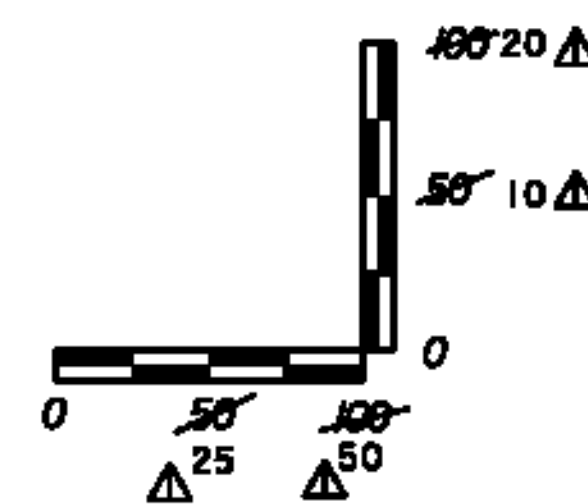
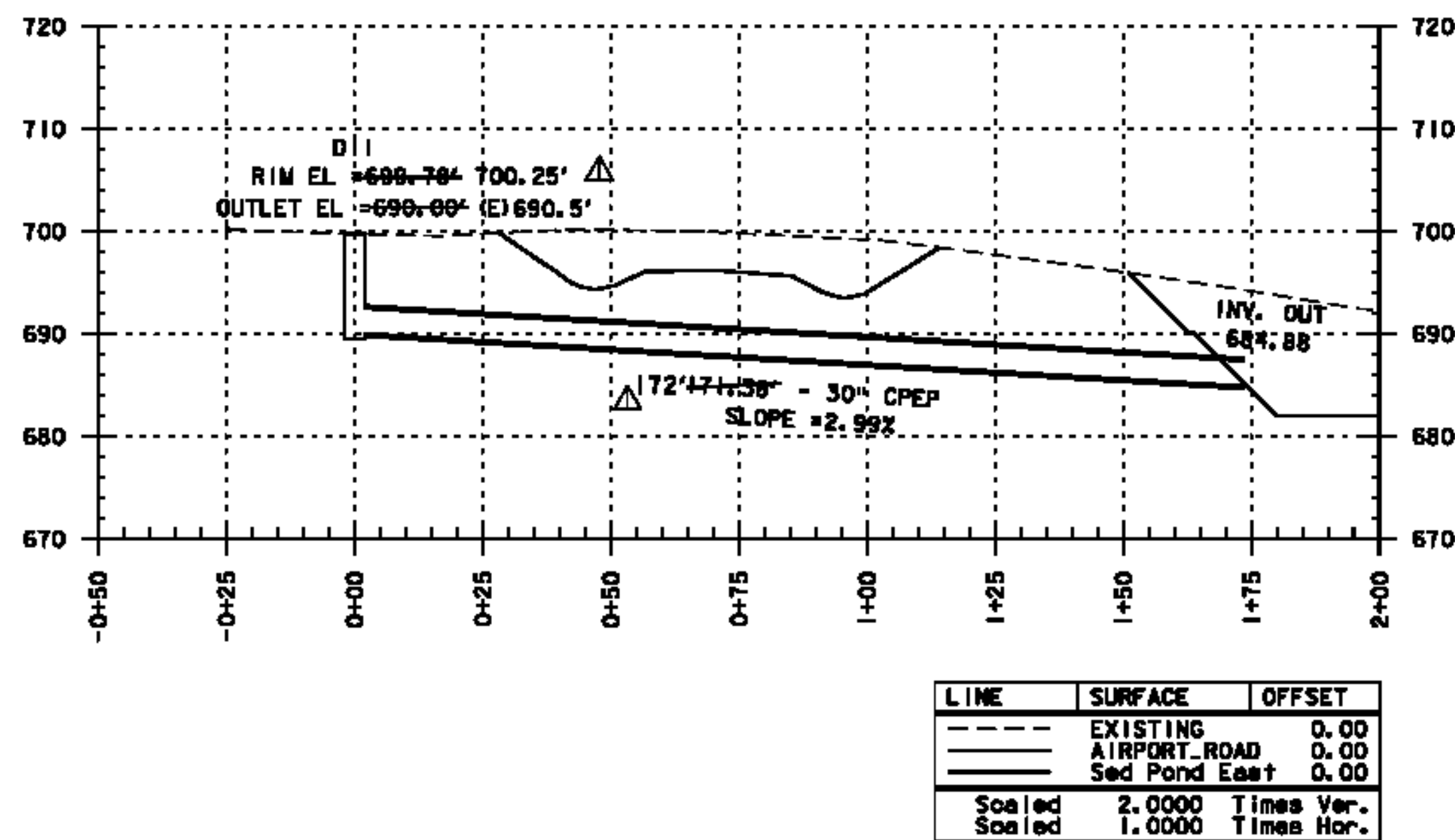


**RECORD DRAWING
DECEMBER 27, 2013**

SEDIMENTATION BASIN EAST



TEMPORARY AIRPORT ROAD CULVERT



NOTES:

SEDIMENTATION BASIN SIZE IS BASED ON 10 YEAR STORM.

CONTRACTOR TO MAINTAIN SIDE SLOPES NO STEEPER THAN 3:1 UNTIL GRADE IS TEMPORARILY OR PERMANENTLY STABILIZED.

TRASH RACK SHALL BE CONSTRUCTED BASED ON FIGURE 5.17, CONCENTRIC TRASH RACK AND ANTI-VORTEX DEVICE, IN VERMONT STANDARDS AND SPECIFICATIONS FOR EROSION PREVENTION AND SEDIMENT CONTROL MANUAL.

TRASH RACKS WILL BE PAID FOR AS 2 LF OF 36" CPEP

ANTI-FLOTATION BLOCK AND ANTI-SEEP COLLAR ARE INCIDENTAL TO PIPE ITEMS

SEDIMENTATION BASIN WILL BE STABILIZED BEFORE OCTOBER 15TH.

PAYMENT FOR REMOVING SILT FROM SED PONDS TO BE PAID FOR UNDER ITEM P-156-5.3

RECORD DRAWING

AMP 3-50-0015-34

VERMONT AGENCY OF TRANSPORTATION

URS

URS CORPORATION
3 CORPORATE DRIVE, SUITE 203
CLIFTON PARK, NY 12065
(518) 688-0015

PROJECT NAME: RUTLAND SOUTHERN VERMONT REGIONAL AIRPORT
CLARENDON, VERMONT

PROJECT NUMBER: AV14-8008-300

FILE NAME: z07h124pro.drn-RD.dgn PLOT DATE: 12/30/2013

PROJECT LEADER: F. WALSH

DESIGNED BY: G. D'AMICO

DRAINAGE DETAILS

DRAWN BY: M. KEMP

CHECKED BY:

SHEET 10 OF 29