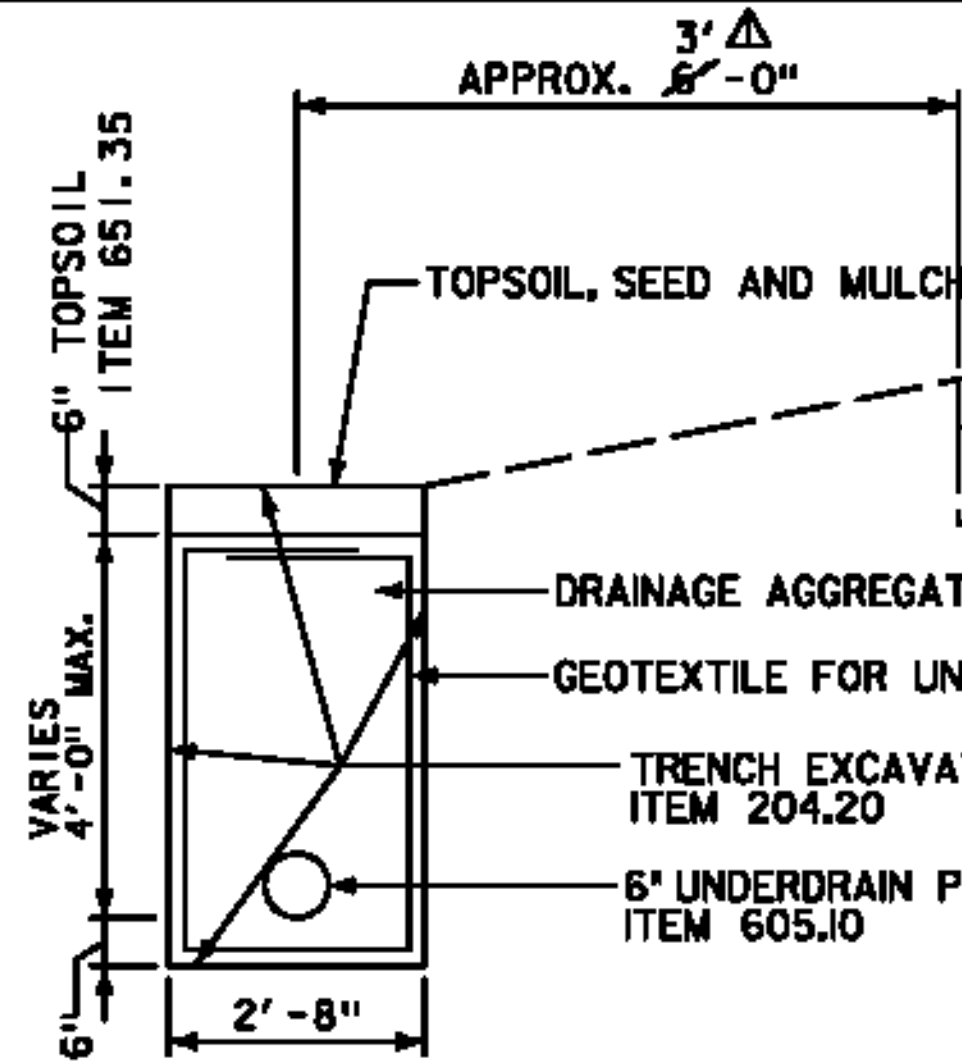
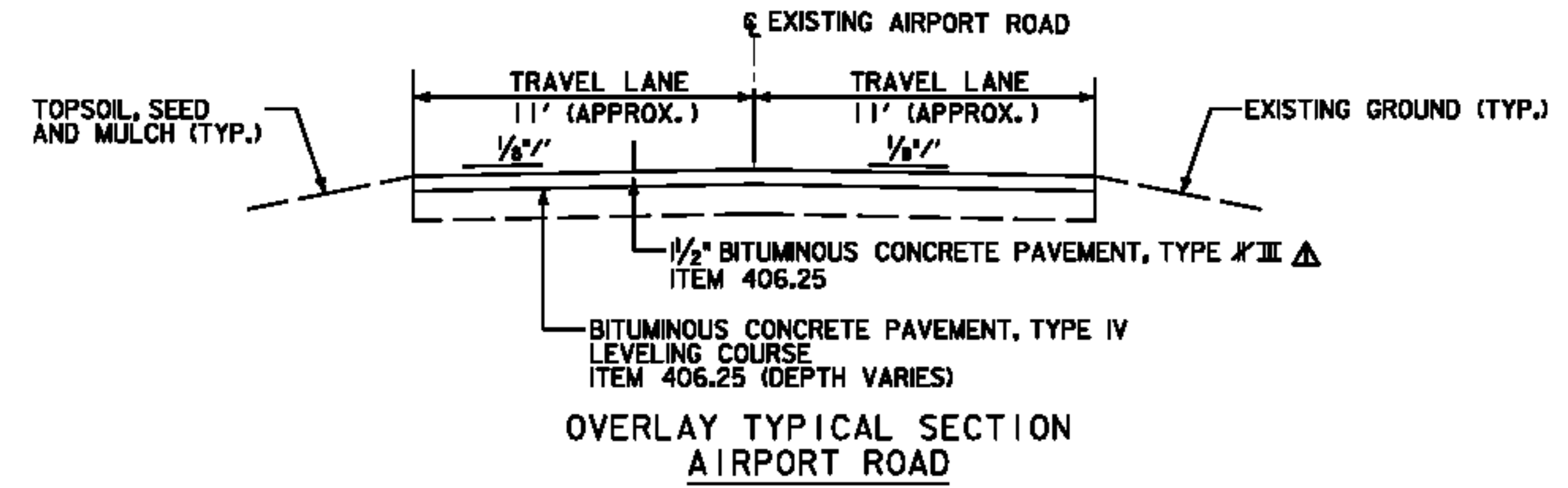


**NOTES:**

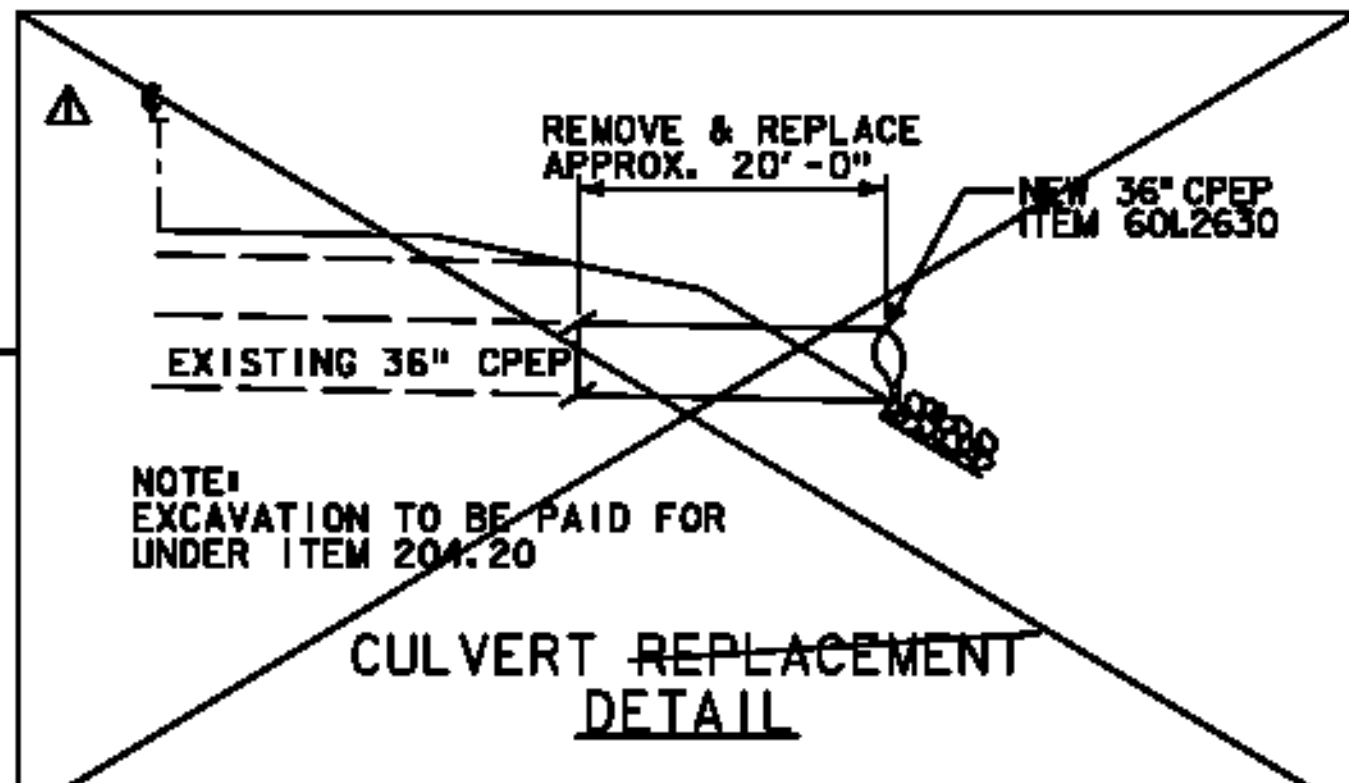
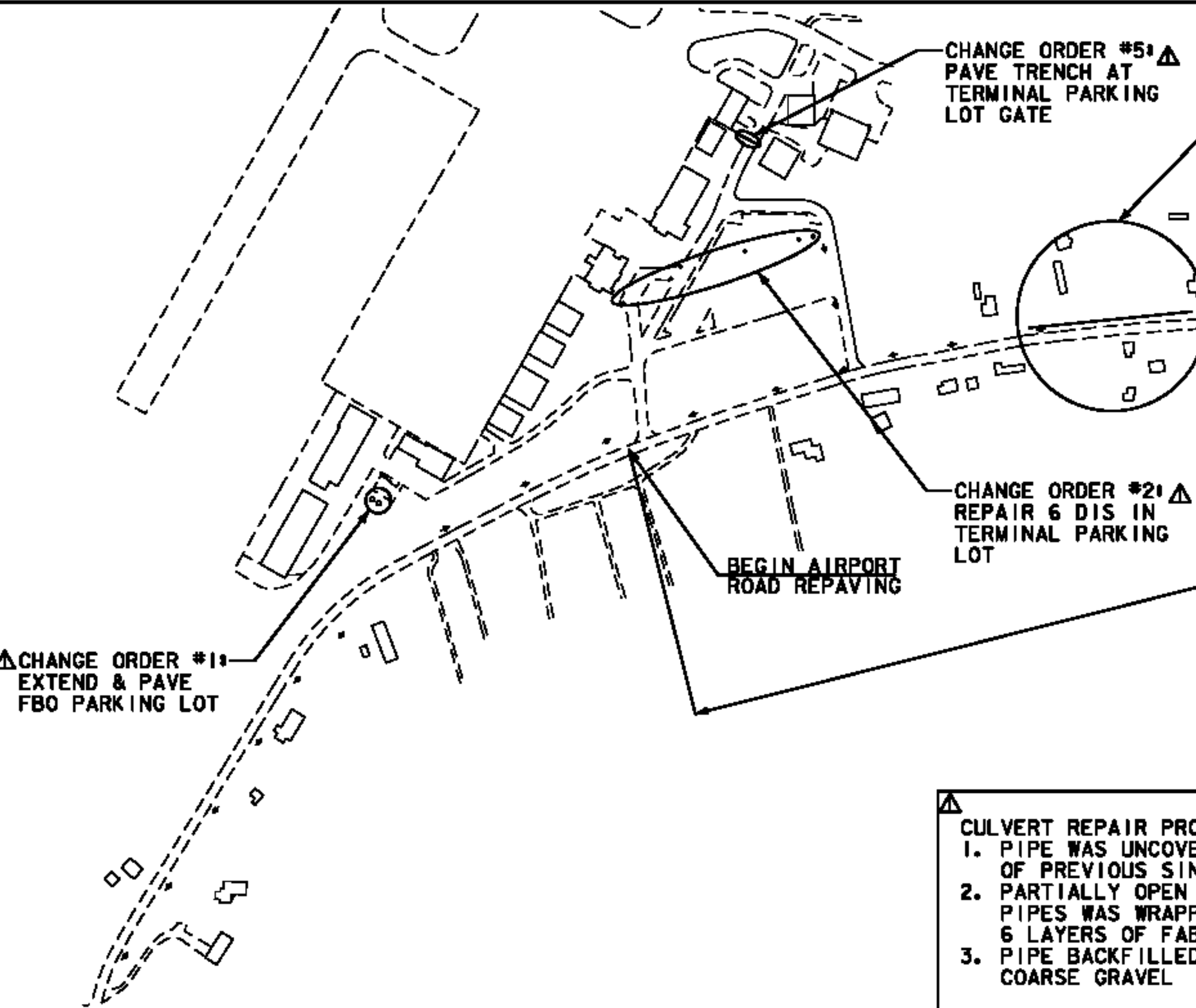
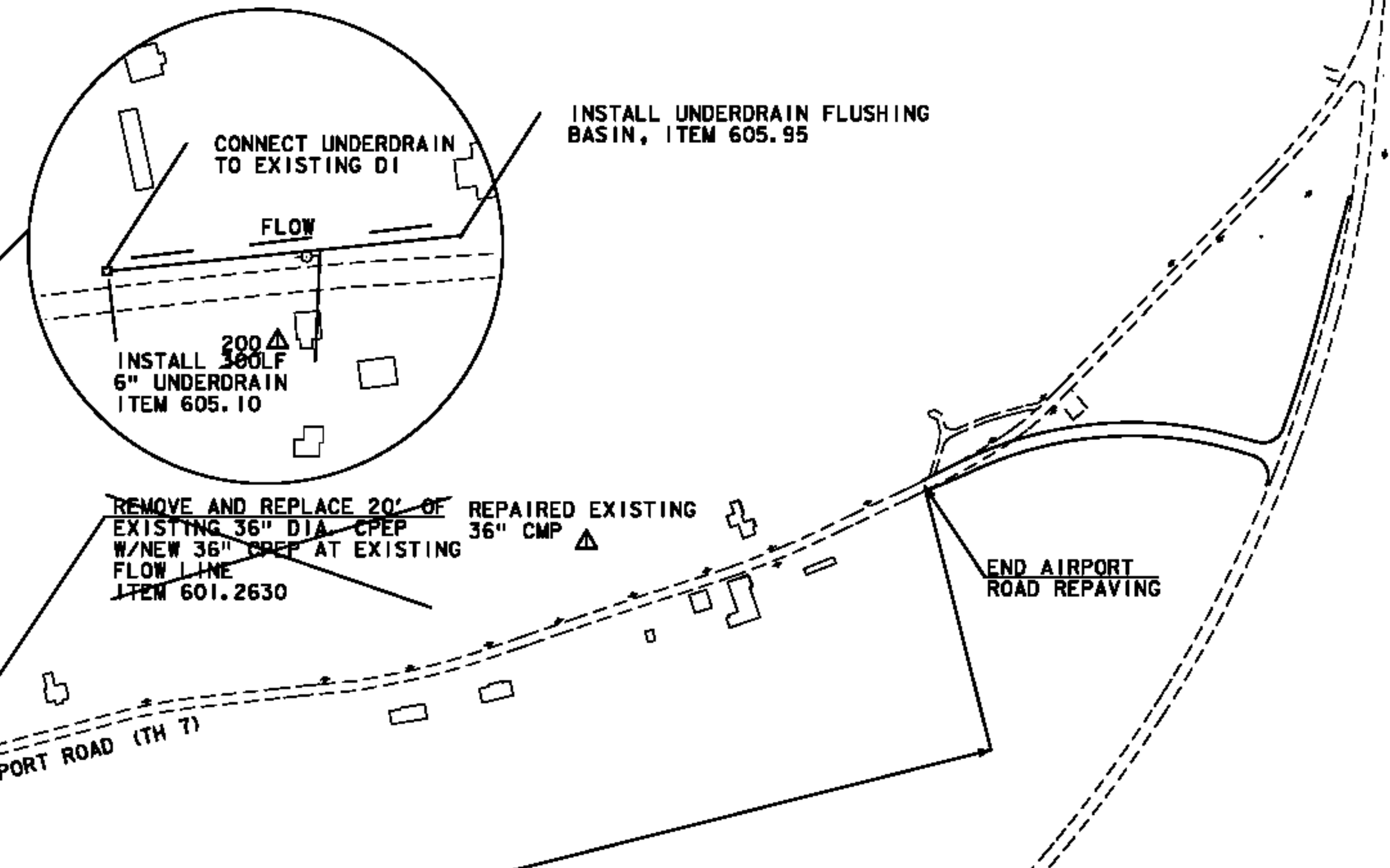
1. A FULL DEPTH BUTT JOINT SHALL BE CONSTRUCTED AT THE SOUTHERN END TIE-IN TO AIRPORT ROAD AND AT ALL PAVED DRIVEWAYS AS DIRECTED BY THE RESIDENT ENGINEER. SAWCUTTING WILL NOT BE PAID FOR SEPARATELY BUT WILL BE PAID INCIDENTAL TO OTHER ITEMS.
2. A QUANTITY OF ITEM 204.21 "TRENCH EXCAVATION OF ROCK" HAS BEEN INCLUDED IN THE EVENT THAT LEDGE IS ENCOUNTERED DURING THE INSTALLATION OF UNDERDRAIN. NONE ENCOUNTERED
3. ITEM 653.60 "EROSION LOG" SHALL BE USED AT THE DISCRETION OF THE RESIDENT ENGINEER.



**NOTES:**

- 1) DRAINAGE AGGREGATE SHALL MEET THE REQUIREMENTS OF SECTION 704.16.
- 2) DRAINAGE AGGREGATE AND GEOTEXTILE SHALL BE INCLUDED IN THE PRICE BID FOR ITEM 605.10.
- 3) COST FOR CONNECTING THE UNDERDRAIN TO THE EXISTING DI IS INCIDENTAL TO ITEM 605.10.
- 4) GEOTEXTILE SHALL BE INSTALLED AS SHOWN IN THE DETAIL WITH A MINIMUM LAP OF 1 FOOT.

**UNDERDRAIN DETAIL**



- CULVERT REPAIR PROCEDURE:**
1. PIPE WAS UNCOVERED AT SITE OF PREVIOUS SINKHOLE
  2. PARTIALLY OPEN JOINT IN PIPES WAS WRAPPED WITH 6 LAYERS OF FABRIC
  3. PIPE BACKFILLED WITH COARSE GRAVEL

**RECORD DRAWING  
DECEMBER 27, 2013**



RECORD DRAWING

MP 3-50-0015-34

**VERMONT AGENCY OF TRANSPORTATION**

**URS**  
URS CORPORATION  
3 CORPORATE DRIVE, SUITE 203  
CLIFTON PARK, NY 12065  
CIR 688-0015

PROJECT NAME: RUTLAND SOUTHERN VERMONT REGIONAL AIRPORT  
CLARENDON, VERMONT  
PROJECT NUMBER: AV14-8008-300  
FILE NAME: z07h124ar\_repave-rd.dgn  
PROJECT LEADER: F. WALSH  
DESIGNED BY: G. D'AMICO  
AIRPORT ROAD REPAVING PLAN  
PLOT DATE: 12/30/2013  
DRAWN BY: R. ROSS  
CHECKED BY:  
SHEET 7 OF 29

12/30/2013 J:\38397229 RUT RSA 19 Improvements Final Design & CIPhase 1\6.0 CADD\6.1 Plan Sheets\RECORD DRAWINGS\z07h124ar\_repave-rd.dgn