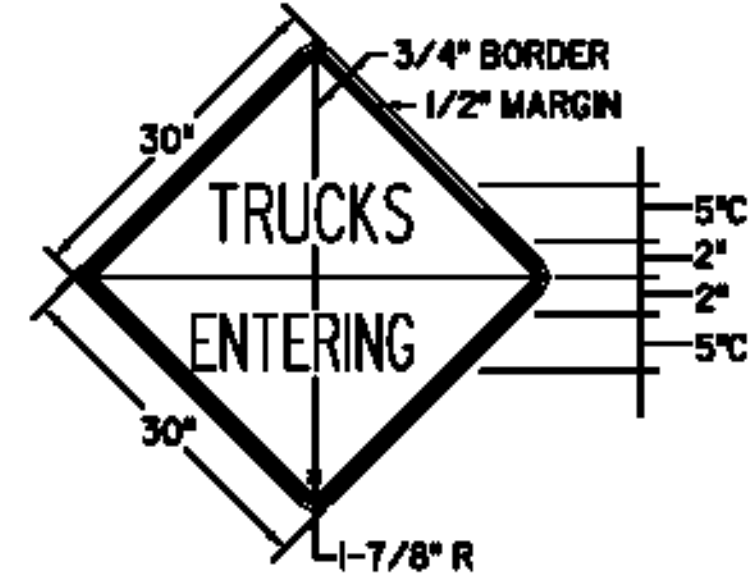


**PROJECT DESCRIPTION**

- (1) RE-LOCATE A PORTION AIRPORT ROAD (28' X 760')
- (2) REPAVE A PORTION OF AIRPORT ROAD (20' X 4100')
- (3) INSTALL NEW UNDERGROUND SEWER FORCEMAIN.

**NOTES**

- 1. TRUCK ENTERING SIGNS TO BE PLACED ON ROUTE 103 AND ROUTE 7B APPROXIMATELY 150' AND 75' FROM THE CONTRACTOR'S ENTRANCE ONTO AIRPORT ROAD IN EACH DIRECTION. SIGNS TO BE PLACED AT LEAST 8' OFF THE EDGE OF PAVEMENT.
- 2. ALL SALVAGABLE TIMBER FROM CLEARING AND GRUBBING OPERATIONS IS TO BE CUT IN 8' LENGTHS AND STACKED ON THE PROJECT SITE. CONTACT DENIS LINCOLN, VT FORESTS AND PARKS AT 802-786-3855 TO ARRANGE PICKUP.
- 3. ALL BUSH, TOPS, STUMPS, AND NON-SALVAGABLE TIMBER FROM CLEARING OR CLEARING AND GRUBBING OPERATIONS WILL BE REMOVED TO AN APPROVED WASTE FACILITY. WASTE TIMBER SHALL NOT BE BURNED ON THE AIRFIELD.



**COLORS**

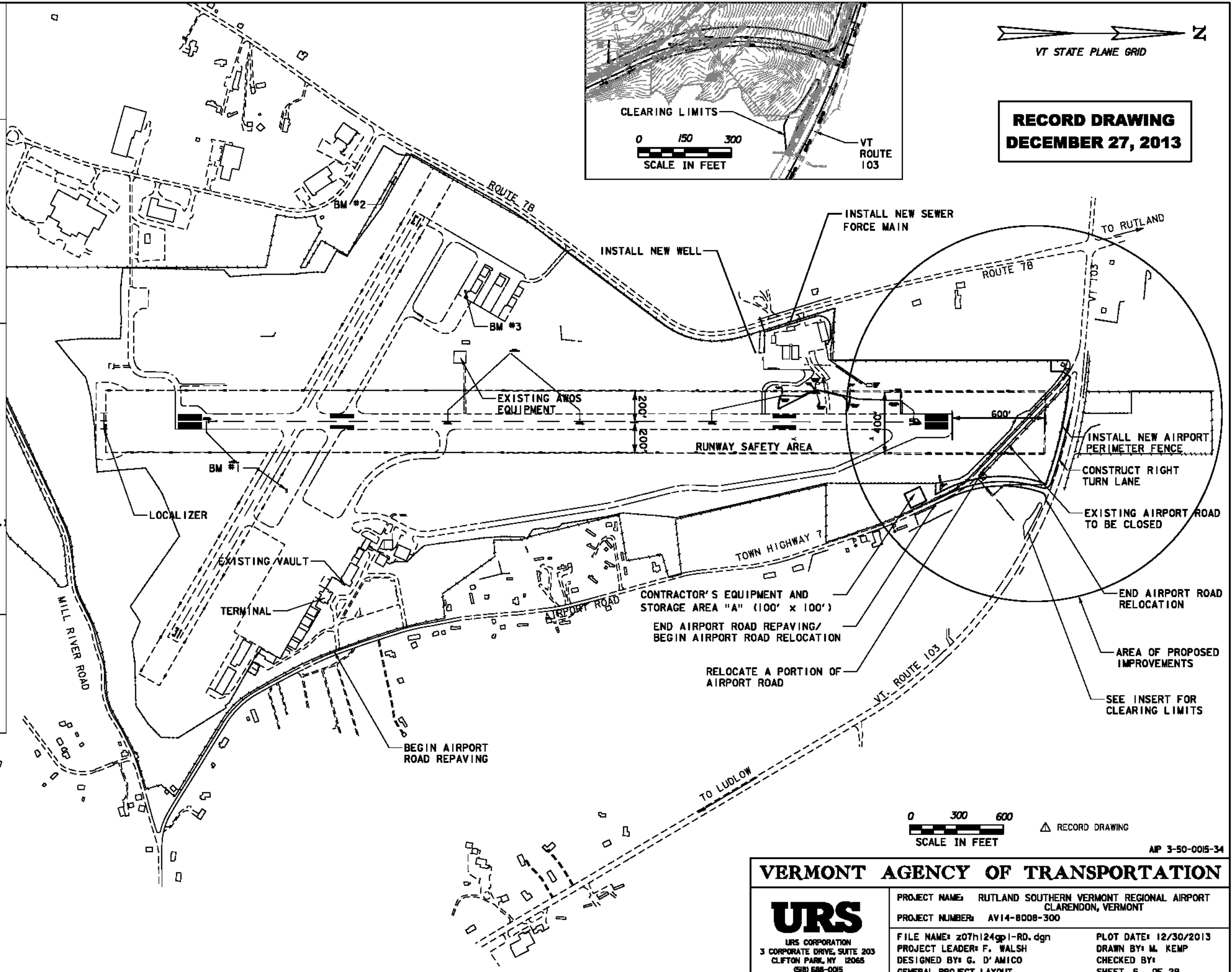
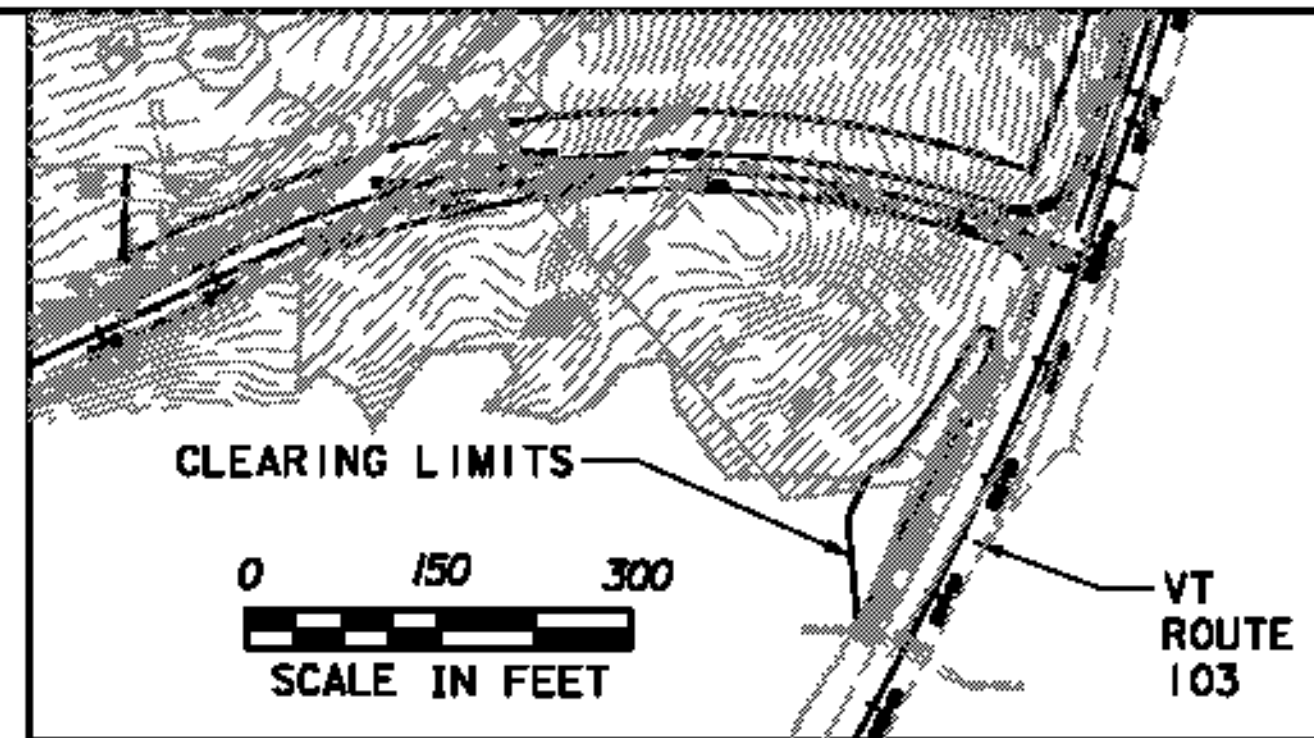
- ▲ TEXT & BORDER - BLACK (NON-REFLECT.)
- ▲ BACKGROUND - YELLOW (REFLECT.)
- ▲ ORANGE
- E-121 STANDARD SIGN PLACEMENT
- E-100 CONSTRUCTION APPROACH SIGNS

TRUCKS ENTERING WARNING SIGN

- BENCHMARK #1 DISK 650N, 1979  
374614.055N, 1521821.098E  
ELEVATION 782.54
- BENCHMARK #2 DISK 805, 1987  
378552.773N, 1520976.989E  
ELEVATION 773.79
- BENCHMARK #3 R.R. SPIKE IN PAVEMENT  
375740.432N, 1520334.989E  
ELEVATION 780.22



**RECORD DRAWING  
DECEMBER 27, 2013**



MP 3-50-0015-34

**VERMONT AGENCY OF TRANSPORTATION**



PROJECT NAME: RUTLAND SOUTHERN VERMONT REGIONAL AIRPORT  
CLARENDON, VERMONT  
PROJECT NUMBER: AV14-8008-300  
FILE NAME: z07h124gp1-RD.dgn  
PROJECT LEADER: F. WALSH  
DESIGNED BY: G. D'AMICO  
GENERAL PROJECT LAYOUT  
PLOT DATE: 12/30/2013  
DRAWN BY: M. KEMP  
CHECKED BY:  
SHEET 6 OF 29

12/30/2013 J:\38397229 RUT RSA 19 Improvements Final Design & CIPhase 1\6.0 CADD\6.1 Plan Sheets\RECORD DRAWINGS\z07h124gp1-RD.dgn