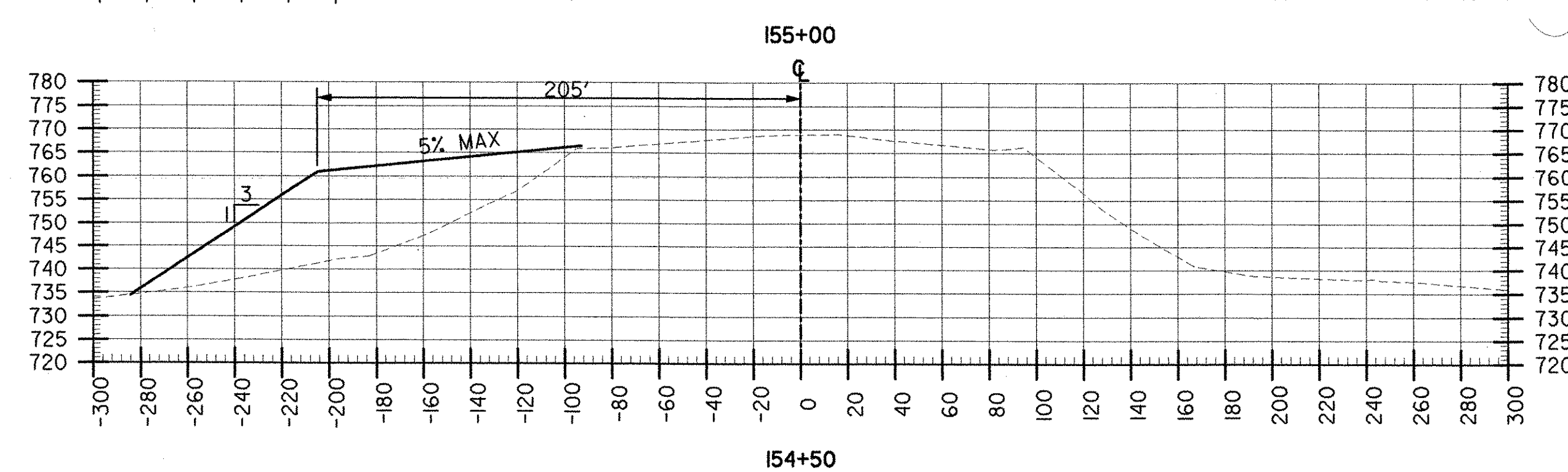
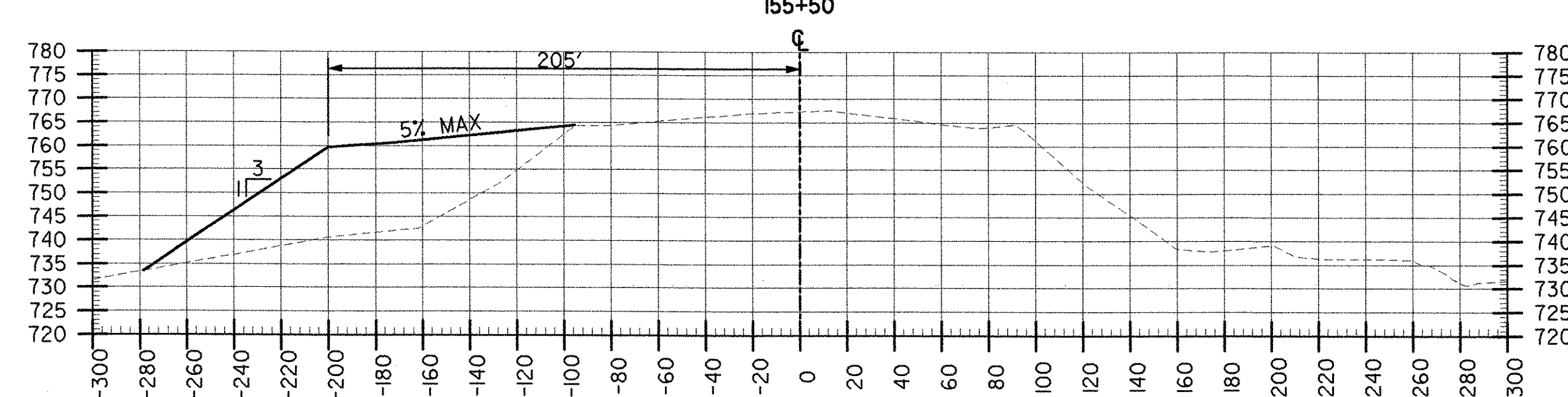
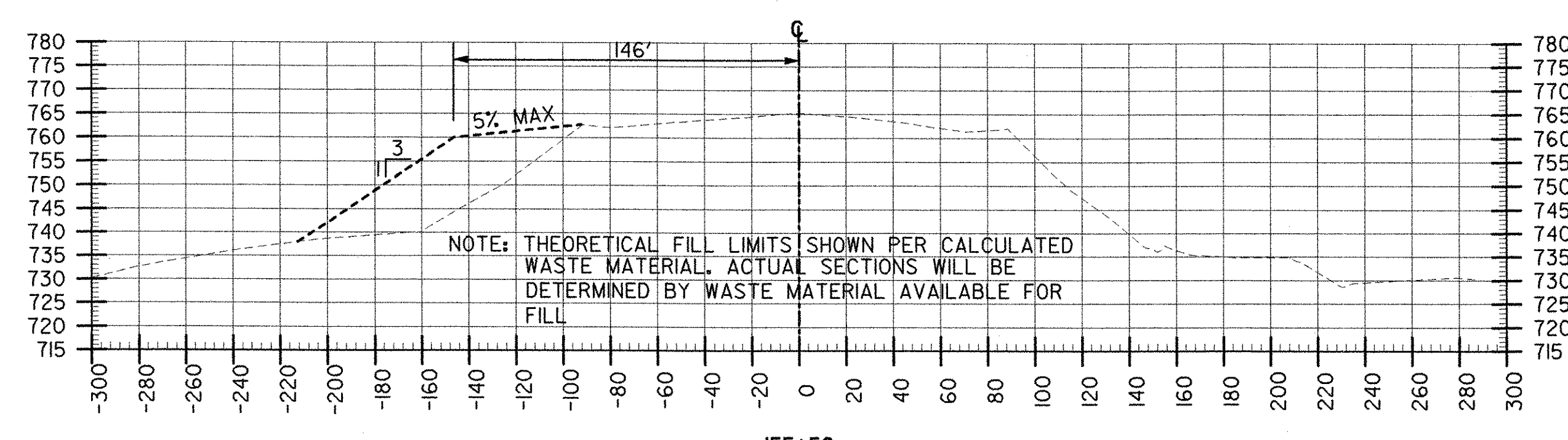
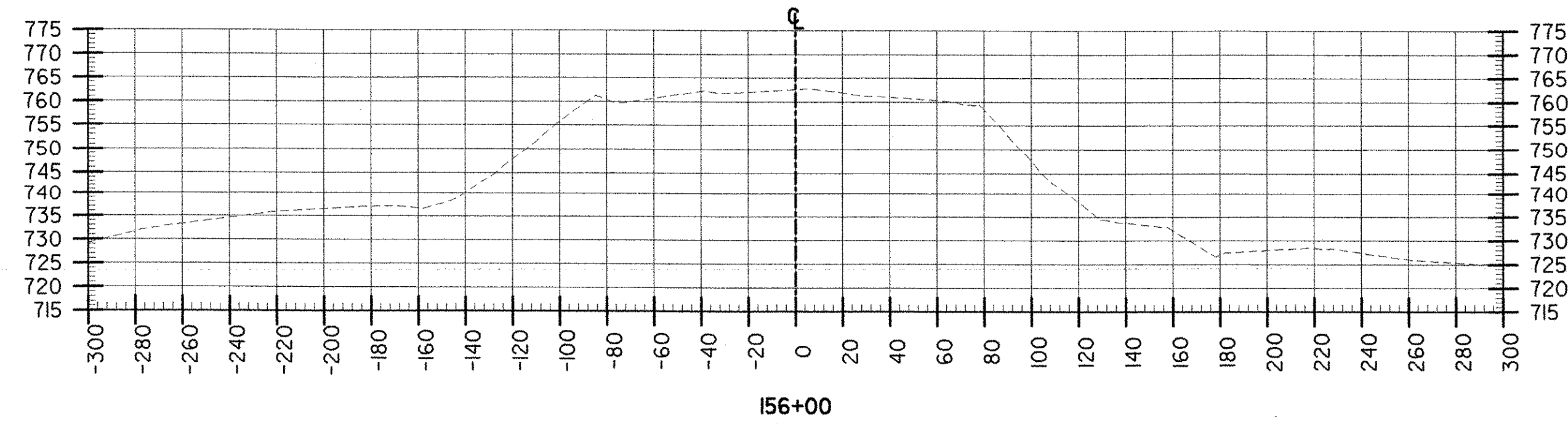
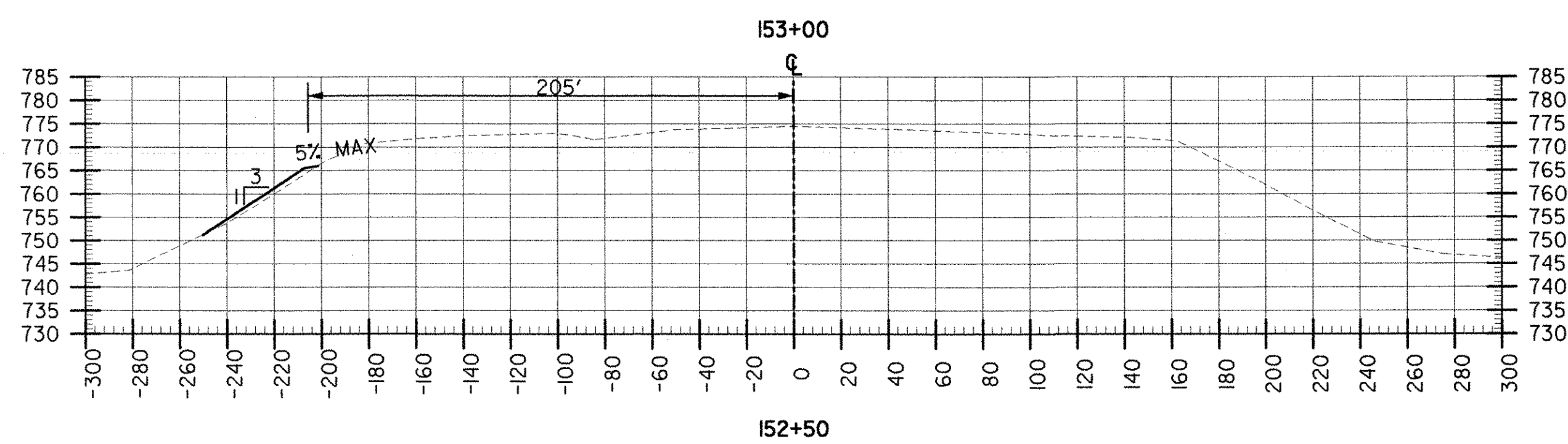
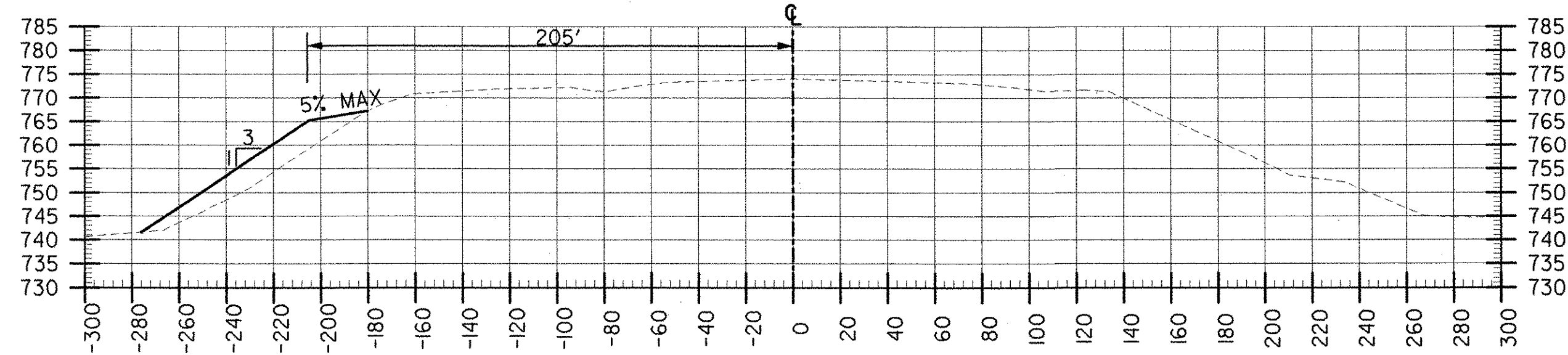
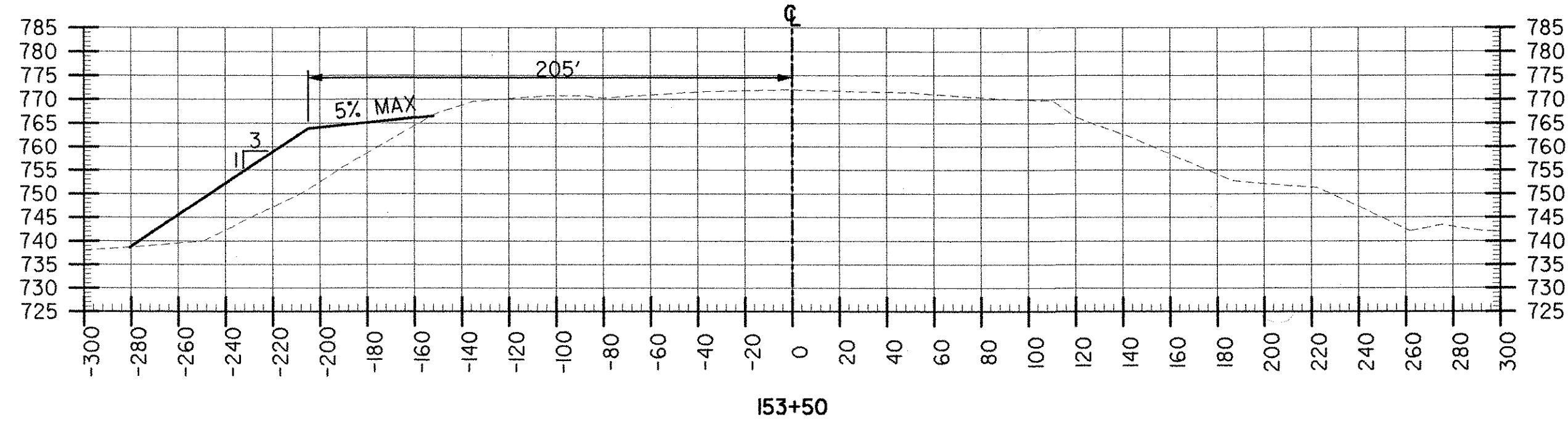
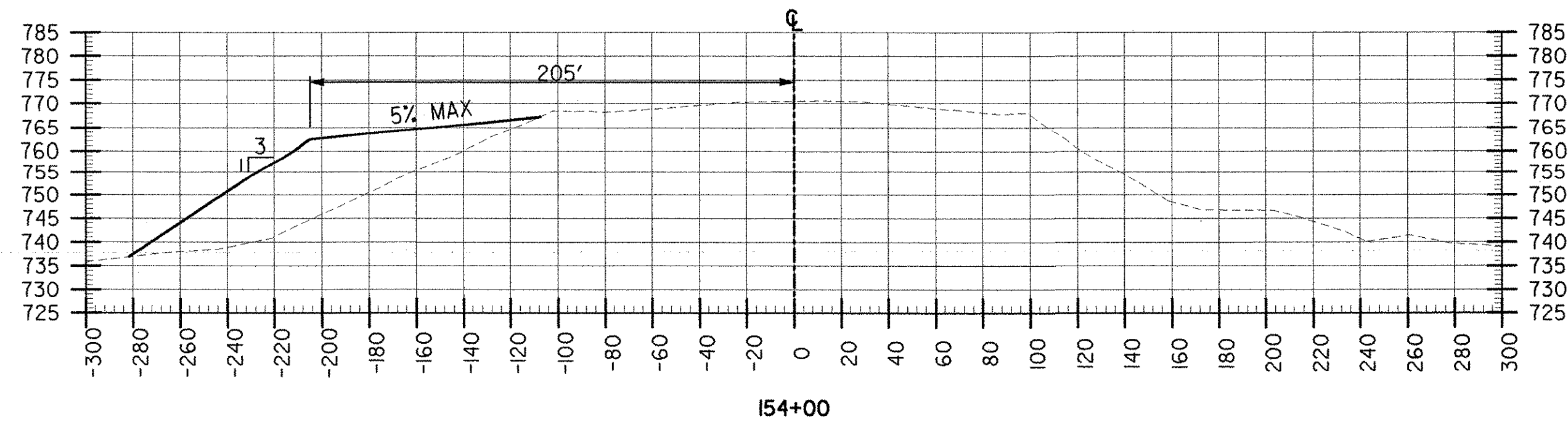

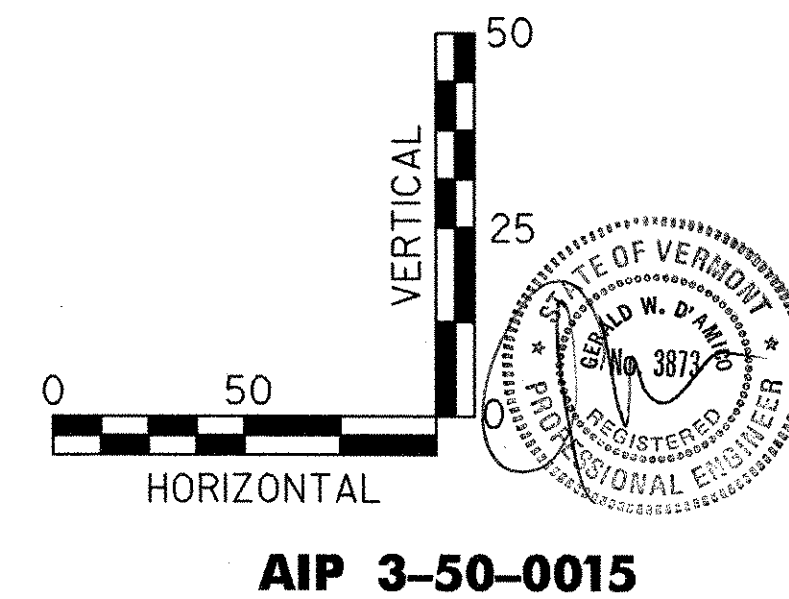


P:\38397036\Civil\Sheet\February\_2006\_Submission\38397036sheet17.dgn



NOTE:  
EARTH BERM TO BE CONSTRUCTED AT THE TOP  
OF SLOPE. SEE DETAIL 

DATUM	
VERTICAL	NAVD 88
HORIZONTAL	NAD 83



PROJECT NAME:	<b>CLARENDON</b>	PLOT DATE:	2/16/2006
PROJECT NUMBER:	<b>AIR 04-3172-C2</b>	DRAWN BY:	R. DEWEY
FILE NAME:	38397036sheet17.dgn	CHECKED BY:	G. D'AMICO
PROJECT LEADER:	G. D'AMICO	WASTE AREA CROSS SECTIONS	SHEET 17 OF 27
DESIGNED BY:	R. DEWEY		

**AIP 3-50-0015**