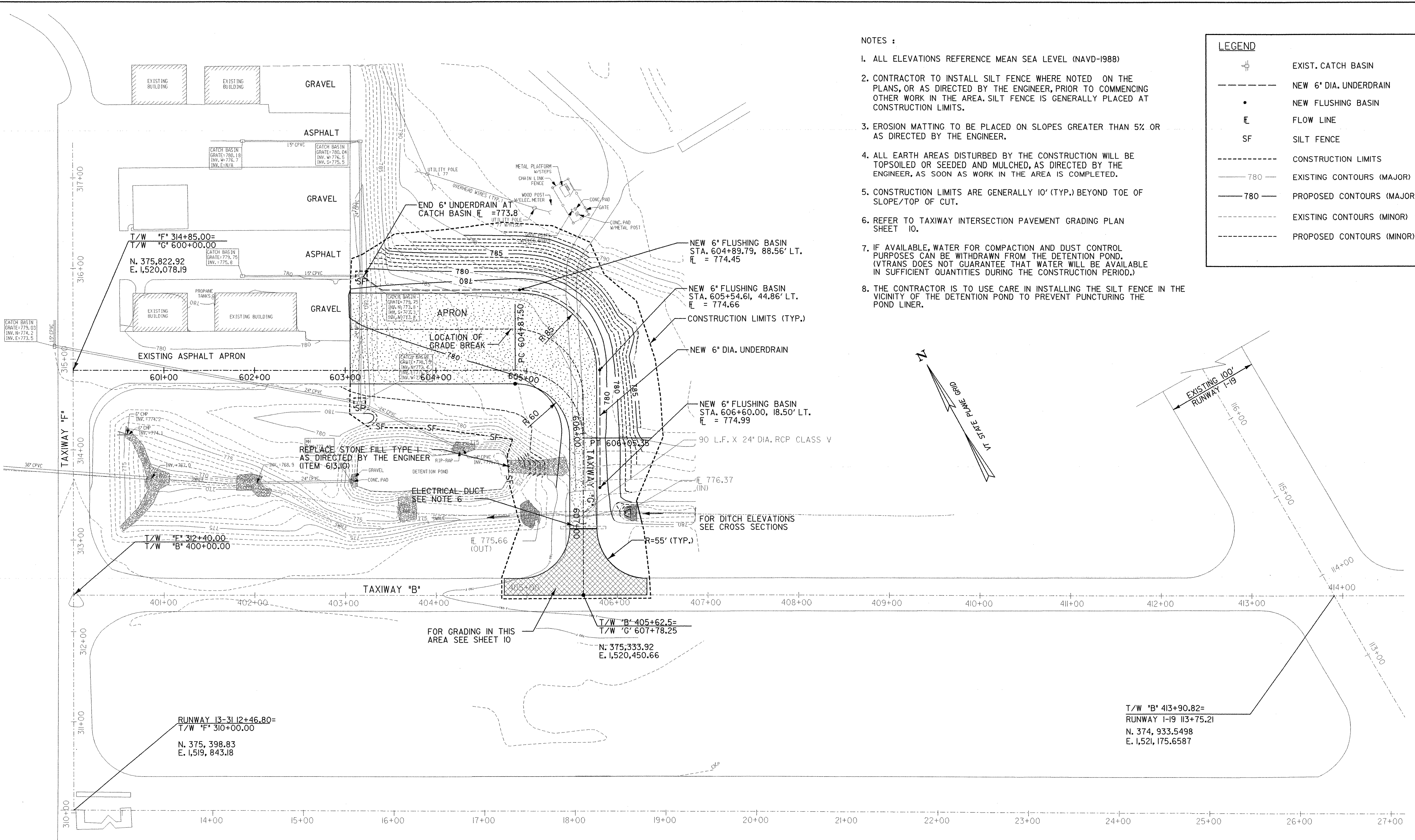


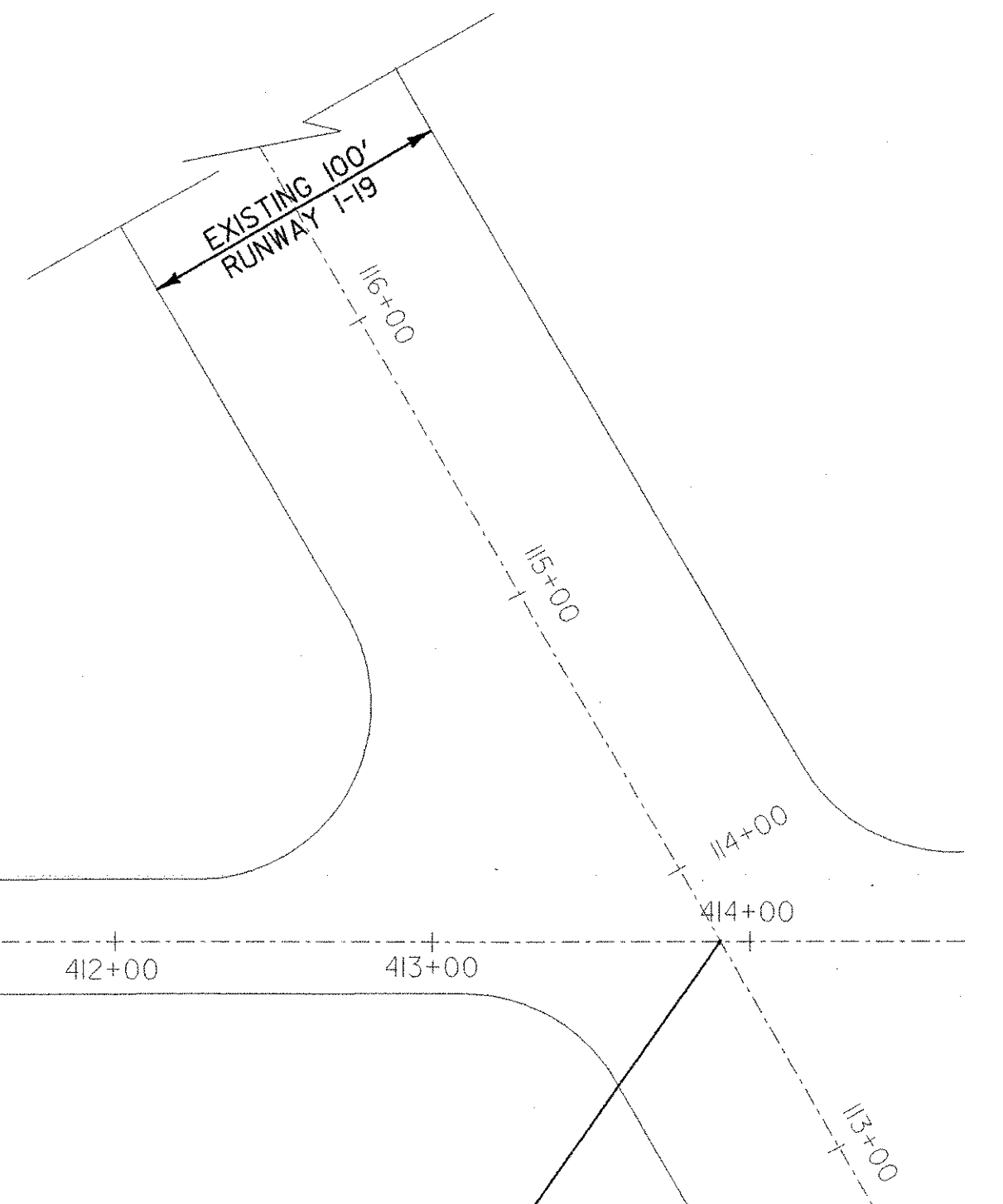
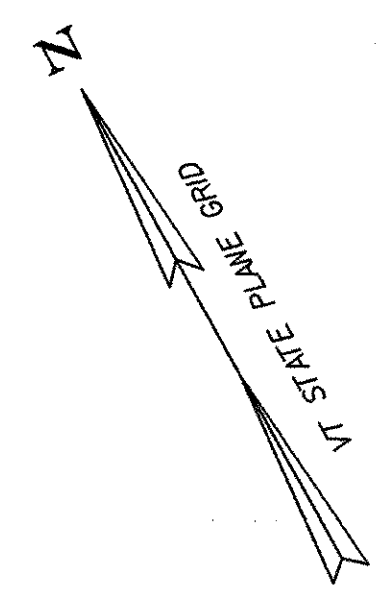
PL:\38397036\Civil\Sheet\February 2006 Submission\38397036sheet9.dgn




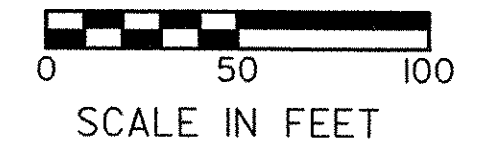
NOTES :

1. ALL ELEVATIONS REFERENCE MEAN SEA LEVEL (NAVD-1988)
2. CONTRACTOR TO INSTALL SILT FENCE WHERE NOTED ON THE PLANS, OR AS DIRECTED BY THE ENGINEER, PRIOR TO COMMENCING OTHER WORK IN THE AREA. SILT FENCE IS GENERALLY PLACED AT CONSTRUCTION LIMITS.
3. EROSION MATTING TO BE PLACED ON SLOPES GREATER THAN 5% OR AS DIRECTED BY THE ENGINEER.
4. ALL EARTH AREAS DISTURBED BY THE CONSTRUCTION WILL BE TOPSOILED OR SEEDED AND MULCHED, AS DIRECTED BY THE ENGINEER, AS SOON AS WORK IN THE AREA IS COMPLETED.
5. CONSTRUCTION LIMITS ARE GENERALLY 10' (TYP.) BEYOND TOE OF SLOPE/TOP OF CUT.
6. REFER TO TAXIWAY INTERSECTION PAVEMENT GRADING PLAN SHEET 10.
7. IF AVAILABLE, WATER FOR COMPACTION AND DUST CONTROL PURPOSES CAN BE WITHDRAWN FROM THE DETENTION POND. (VTRANS DOES NOT GUARANTEE THAT WATER WILL BE AVAILABLE IN SUFFICIENT QUANTITIES DURING THE CONSTRUCTION PERIOD.)
8. THE CONTRACTOR IS TO USE CARE IN INSTALLING THE SILT FENCE IN THE VICINITY OF THE DETENTION POND TO PREVENT PUNCTURING THE POND LINER.

LEGEND	
	EXIST. CATCH BASIN
	NEW 6" DIA. UNDERDRAIN
	NEW FLUSHING BASIN
	FLOW LINE
	SILT FENCE
	CONSTRUCTION LIMITS
	EXISTING CONTOURS (MAJOR)
	PROPOSED CONTOURS (MAJOR)
	EXISTING CONTOURS (MINOR)
	PROPOSED CONTOURS (MINOR)



DATUM	
VERTICAL	NAVD 88
HORIZONTAL	NAD 83



AIP 3-50-0015

PROJECT NAME:	CLARENDON	PLOT DATE:	2/16/2006
PROJECT NUMBER:	AIR 04-3172-C2	DRAWN BY:	R. DEWEY
FILE NAME:	38397036sheet9.dgn	CHECKED BY:	G. D'AMICO
PROJECT LEADER:	G. D'AMICO	SHEET 9	OF 27
DESIGNED BY:	R. DEWEY	GRADING & DRAINAGE PLAN	