

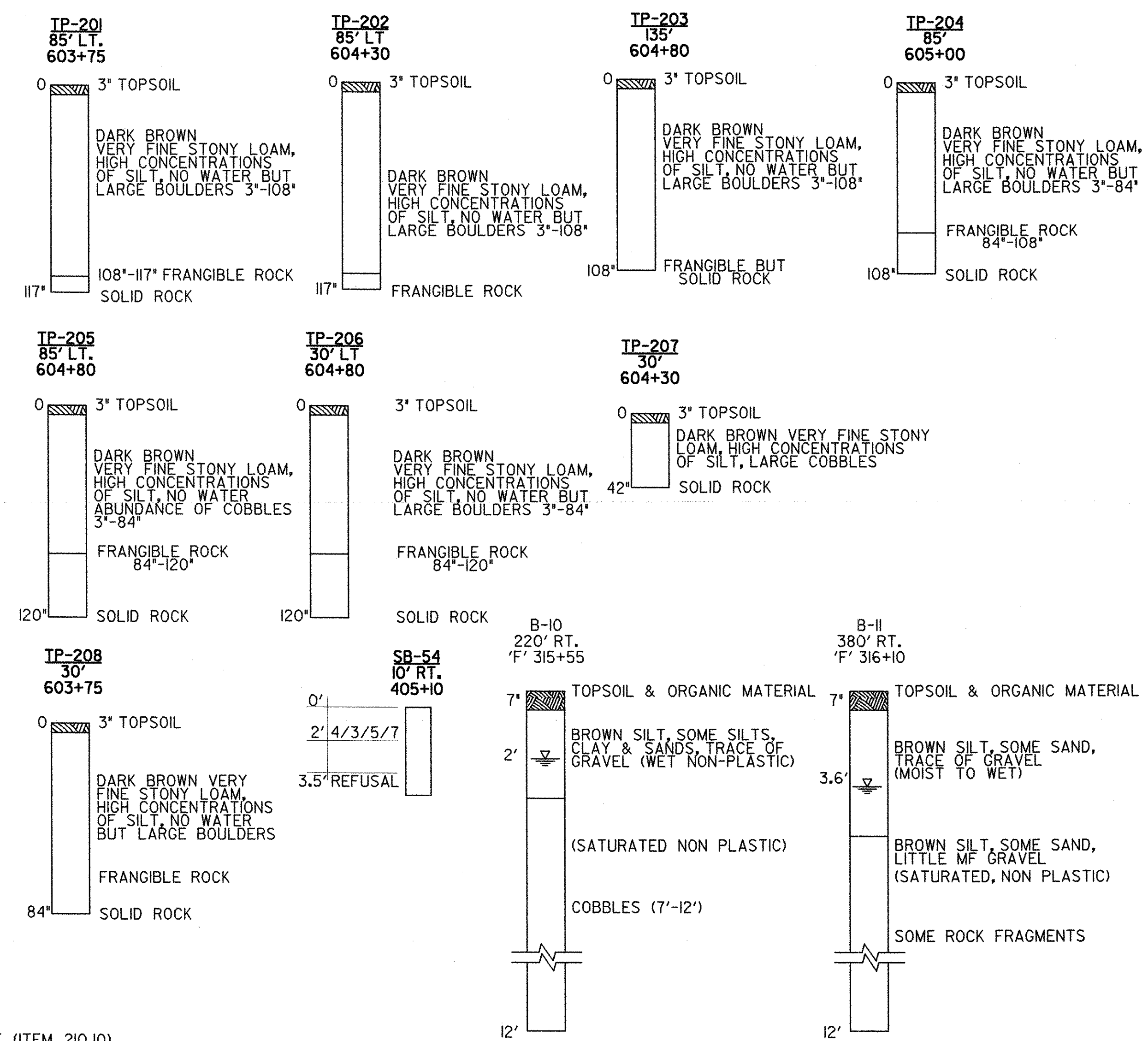




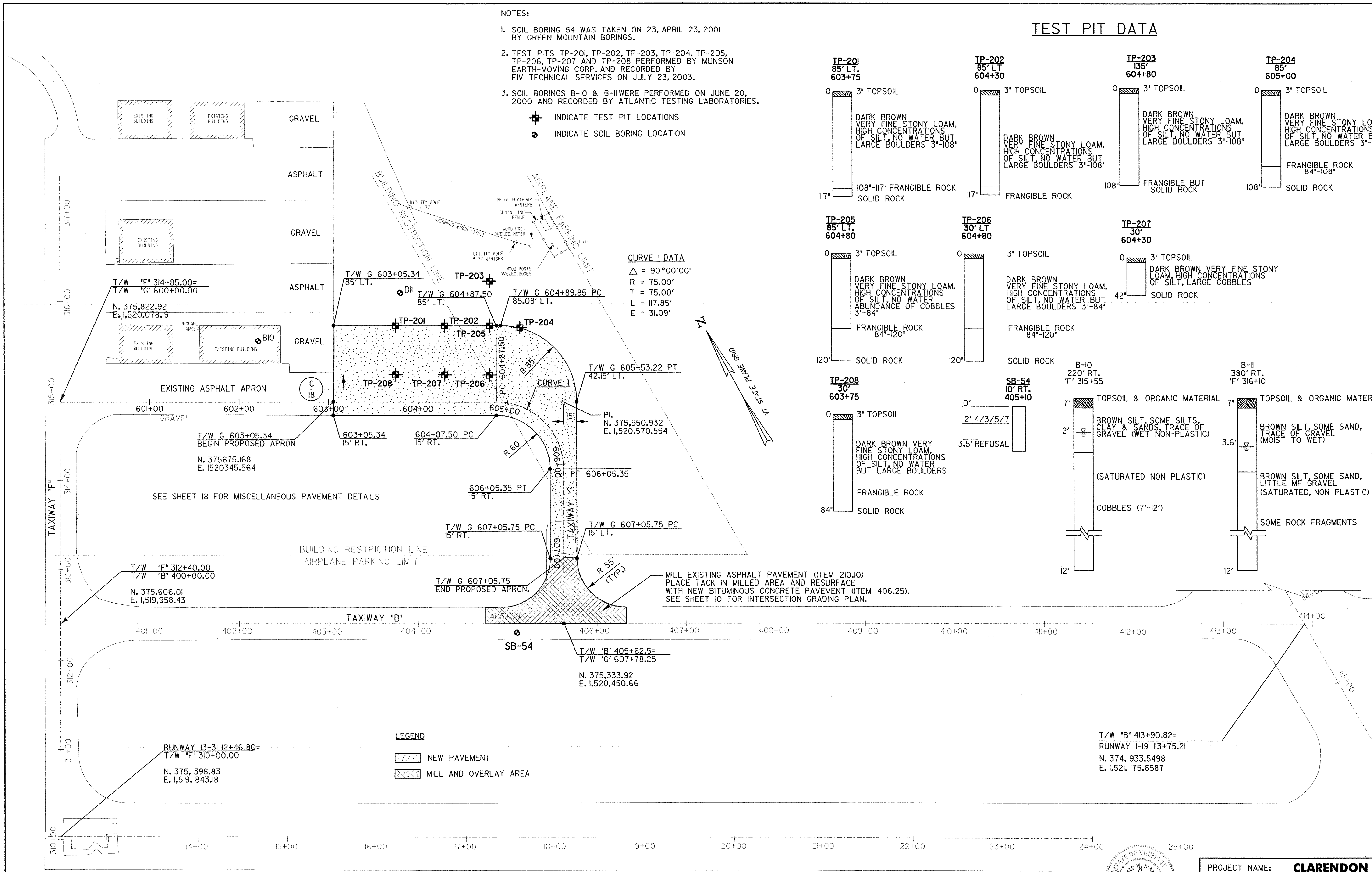
- NOTES:
- SOIL BORING 54 WAS TAKEN ON 23, APRIL 23, 2001 BY GREEN MOUNTAIN BORINGS.
  - TEST PITS TP-201, TP-202, TP-203, TP-204, TP-205, TP-206, TP-207 AND TP-208 PERFORMED BY MUNSON EARTH-MOVING CORP. AND RECORDED BY EIV TECHNICAL SERVICES ON JULY 23, 2003.
  - SOIL BORINGS B-10 & B-11 WERE PERFORMED ON JUNE 20, 2000 AND RECORDED BY ATLANTIC TESTING LABORATORIES.
-  INDICATE TEST PIT LOCATIONS  
 INDICATE SOIL BORING LOCATION

TEST PIT DATA


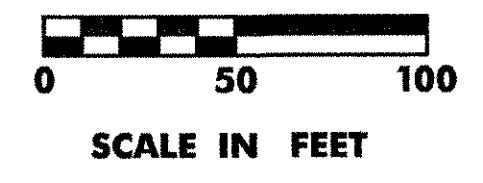


CURVE 1 DATA  
 $\Delta = 90^{\circ}00'00''$   
 $R = 75.00'$   
 $T = 75.00'$   
 $L = 117.85'$   
 $E = 31.09'$

LEGEND  
 NEW PAVEMENT  
 MILL AND OVERLAY AREA



DATUM  
 VERTICAL NAVD 88  
 HORIZONTAL NAD 83



AIP 3-50-0015

|                 |                       |                                |                    |             |            |
|-----------------|-----------------------|--------------------------------|--------------------|-------------|------------|
| PROJECT NAME:   | <b>CLARENDON</b>      | FILE NAME:                     | 38397036sheet8.dgn | PLOT DATE:  | 2/16/2006  |
| PROJECT NUMBER: | <b>AIR 04-3172-C2</b> | PROJECT LEADER:                | G. D'AMICO         | DRAWN BY:   | R. DEWEY   |
|                 |                       | DESIGNED BY:                   | R. DEWEY           | CHECKED BY: | G. D'AMICO |
|                 |                       | PAVING & GEOMETRIC LAYOUT PLAN |                    | SHEET 8     | OF 27      |

P:\38397036\Civil\Sheet\Fabrury 2006 Submission\38397036sheet8.dgn