

INDEX OF SHEETS

- 1 TITLE SHEET
- 2 QUANTITY SHEET
- 3 GENERAL PROJECT LAYOUT
- 4 CONSTRUCTION PHASING PLAN
- 5 GENERAL CONSTRUCTION & SAFETY NOTES
- 6 TYPICAL SECTIONS
- 7 TAXIWAY G PROFILE
- 8 PAVING & GEOMETRIC LAYOUT PLAN
- 9 GRADING AND DRAINAGE PLAN
- 10 TAXIWAY INTERSECTION GRADING PLAN
- 11 APRON AND TAXIWAY MARKING AND SIGN PLAN
- 12-13 AIRFIELD LIGHTING DETAILS
- 14-15 TAXIWAY G CROSS SECTIONS
- 16 WASTE AREA LAYOUT
- 17 WASTE AREA CROSS SECTIONS
- 18 MISCELLANEOUS DETAILS
- 19 EROSION CONTROL NARRATIVE
- 20 EXISTING CONDITIONS PLAN AIRCRAFT APRON
- 21 EROSION PREVENTION AND SEDIMENT CONTROL PLAN
- 22 EXISTING CONDITIONS PLAN WASTE AREA
- 23 EROSION PREVENTION AND SEDIMENT CONTROL PLAN
- 24 EROSION PREVENTION AND SEDIMENT CONTROL PLAN DETAILS SILT FENCE
- 25 EROSION PREVENTION AND SEDIMENT CONTROL PLAN DETAILS DROP INLET PROTECTION
- 26 EROSION PREVENTION AND SEDIMENT CONTROL PLAN DETAILS CONSTRUCTION ENTRANCE
- 27 EROSION PREVENTION AND SEDIMENT CONTROL PLAN DETAILS DITCH AND SLOPE PROTECTION

VAOT STANDARD DRAWINGS

AP-II	6-1-1994
D-2	6-1-1994
D-3	6-1-1994
D-4	6-1-1994
D-15	6-1-1994
E-100	1-2-2004
E-121	8-8-1995

RECORD PLANS	
CONTRACTOR:	BELDON COMPANY, INC - RUTLAND, VT
RESIDENT ENGINEER:	CHRIS BUMP
CONSTRUCTION BEGAN:	JUNE 12, 2006
CONSTRUCTION COMPLETE:	JULY 19, 2007
RECORD PLANS BY:	CHRIS BUMP & JUDY GILMORE
I HEREBY CERTIFY THAT ALL THE CONSTRUCTION REQUIRED BY THIS SET OF DRAWINGS HAS BEEN ACCOMPLISHED AS INDICATED HEREIN.	
BY	<i>Judy Gilmore</i> FOR RESIDENT ENGINEER
DATE	12 March 2008
NOTE: Any further information concerning final quantities, amounts or other details relative to this project may be found at Central Files in the electronic archives.	

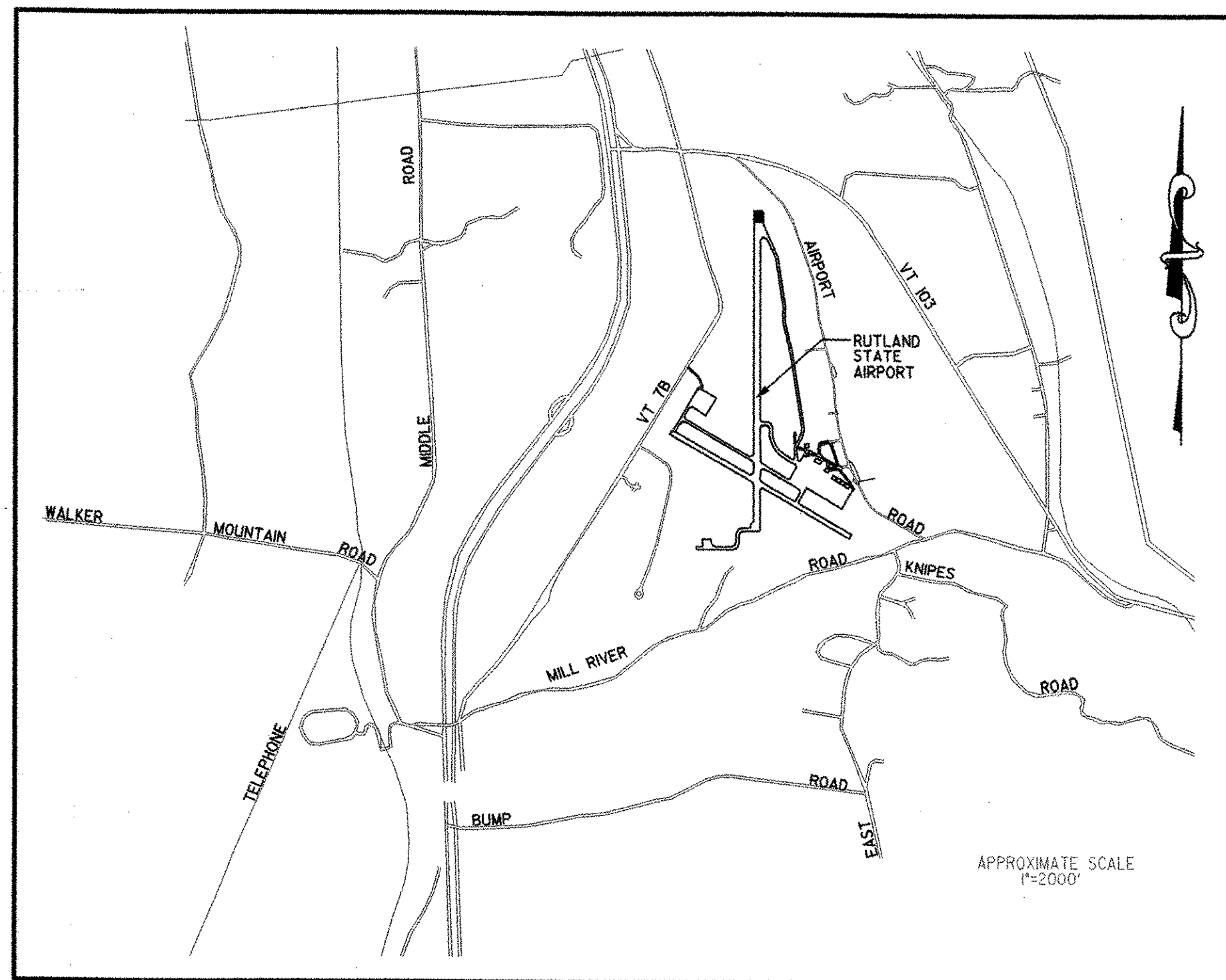
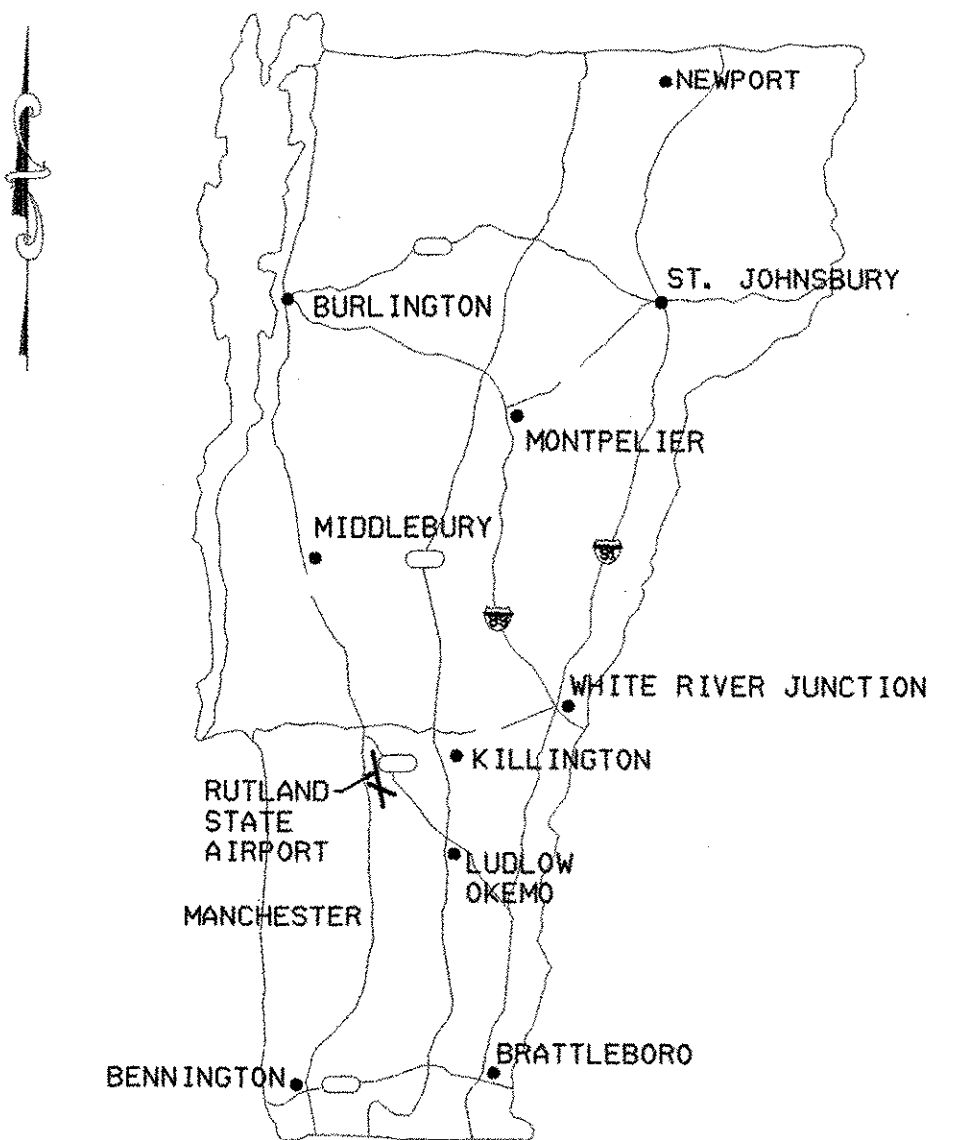
**STATE OF VERMONT
AGENCY OF TRANSPORTATION**



**PROPOSED IMPROVEMENTS
RUTLAND STATE AIRPORT
CLARENDON, VERMONT
AIR 04-3172-CONTRACT-2
A.I.P. 3-50-0015-
FEBRUARY 2006**

PROJECT DESCRIPTION:

- (1) CONSTRUCT AND MARK AIRCRAFT PARKING APRON (3600 SY)
- (2) CONSTRUCT, MARK AND SIGN CONNECTING TAXIWAY (30 FEET WIDE)



**LOCATION MAP
NTS**

DESIGN CERTIFICATION

THESE PLANS AND SPECIFICATIONS HAVE BEEN PREPARED IN ACCORDANCE WITH CURRENT FAA STANDARDS IDENTIFIED IN ADVISORY CIRCULAR CHECKLIST, AC 00-2.12, DATED JULY, 2004. DEVIATIONS FROM FAA STANDARDS ARE DISCUSSED IN THE ENGINEER'S REPORT, DATED FEBRUARY 2005.

Chris Bump PE
URS CORPORATION

16 February 2006
DATE


STANDARD NOTE

THESE PLANS ARE SUBJECT TO SUCH ENGINEERING CHANGES AS MAY BE REQUIRED BY THE FEDERAL AVIATION ADMINISTRATION OR THE DIRECTOR OF OPERATIONS DIVISION.

CONSTRUCTION IS TO CARRIED ON IN ACCORDANCE WITH THESE PLANS AND THE STANDARD SPECIFICATION FOR CONSTRUCTION, DATED 2001, AS APPROVED BY THE FEDERAL HIGHWAY ADMINISTRATION ON JANUARY 3, 2001 FOR USE ON THIS PROJECT, INCLUDING ALL SUBSEQUENT REVISIONS AND SUCH REVISED SPECIFICATIONS AND SPECIAL PROVISIONS AS ARE INCORPORATED IN THESE PLANS.

DEPARTMENT OF TRANSPORTATION
FEDERAL AVIATION ADMINISTRATION
APPROVED _____ DATE _____

URS URS CORPORATION 28 CORPORATE DRIVE, SUITE 200 CLIFTON PARK, NY 12065 PH# (518) 688-0015	PLANS PREPARED BY: DIRECTOR, OPERATIONS DIVISION APPROVED <i>[Signature]</i> DATE <i>2/16/06</i>
	PROJECT MANAGER : SCOTT G. FORTNEY PROJECT NAME : CLARENDON PROJECT NUMBER : AIR 04-3172-C2
SHEET 1 OF 27 SHEETS	



2/16/2006 P:\38397036\Civil\Sheet\February 2006 Submission\38397036sheet1.dgn