

LEGEND

- EXISTING EDGE OF PAVEMENT
- TREE LINE
- ▭ EXISTING BUILDING
- ▨ AREA OF PAVEMENT REMOVAL AND RECONSTRUCTION
- ▩ AREA OF NEW APRON & TAXILANE
- CONTRACTOR STAGING AREA
- LIMITS OF PROPOSED TIEDOWN APRON
- x-x- EXISTING FENCE
- UE- EXISTING UNDERGROUND ELECTRIC LINE
- ⊙ ROTATING BEACON
- ⊙ EXISTING TIEDOWNS
- ⊙ EXISTING TAXIWAY LIGHT
- ⊙ EXISTING REFLECTOR
- ⊙ EXISTING POWER POLE
- ⊙ EXISTING GUY WIRE
- ⊙ EXISTING CATCH BASIN
- ⊙ EXISTING STORM DRAIN MANHOLE
- ⊙ PROPOSED CATCH BASIN

EX. SPOT EL.-921.39' EX. SPOT EL.-921.87' EX. SPOT EL.-922.27'

TAXIWAY "B"



TAXIWAY "A"

HIGH PNT. STA. 0+50 OFFSET 109.8'L EL.-917.42'
 HIGH PNT. STA. 1+00 OFFSET 109.7'L EL.-917.76'
 HIGH PNT. STA. 1+50 OFFSET 109.8'L EL.-918.07'
 HIGH PNT. STA. 1+00 OFFSET 109.8'L EL.-918.39'

EX. SPOT EL.-917.66'

EX. SPOT EL.-917.53'
EXISTING PAVED AREA

EX. SPOT EL.-917.07'

EX. SPOT EL.-917.51'

EX. SPOT EL.-918.14'

EX. SPOT EL.-917.11'

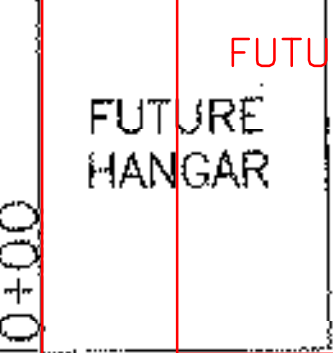
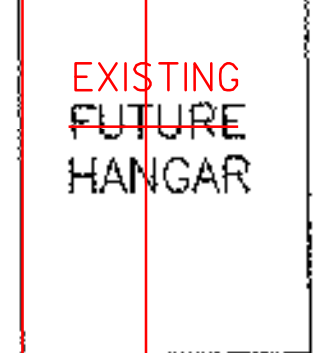
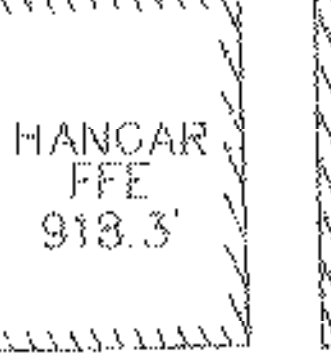
EX. SPOT EL.-916.87'

COLD PLANED 2" REPAVED 2 - 1" LFTS NON GOVT. PART.

EXISTING APRON

0+00 1+00

EXTENDED PAVEMENT 20'



EXISTING PAVED AREA

HANGAR

HANGAR FFE 917.2'

HANGAR FFE 917.7'

HANGAR FFE 916.1'

HANGAR FFE 918.3'

HANGAR FFE 918.2'

EXISTING FUTURE HANGAR

EXISTING FUTURE HANGAR

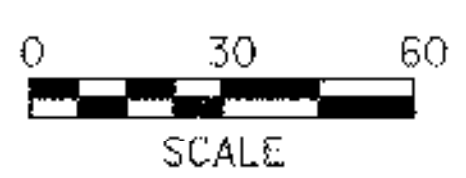
FUTURE HANGAR

CONTRACTOR STAGING AREA

"GEOSURV PORT 2 1988" MONUMENT

GRAVEL DRIVE

DATUM
 VERTICAL NAVD 88
 HORIZONTAL NAD 83



PROJECT NAME: COVENTRY	PLOT DATE: 04/06/2005
PROJECT NUMBER: AIR 04-3173	DRAWN BY: PGJ
FILE NAME: Warping Plan.dgn	CHECKED BY: JWT
DESIGNED BY: JDR	SHEET 9 OF 22
PAVEMENT WARPING PLAN	