


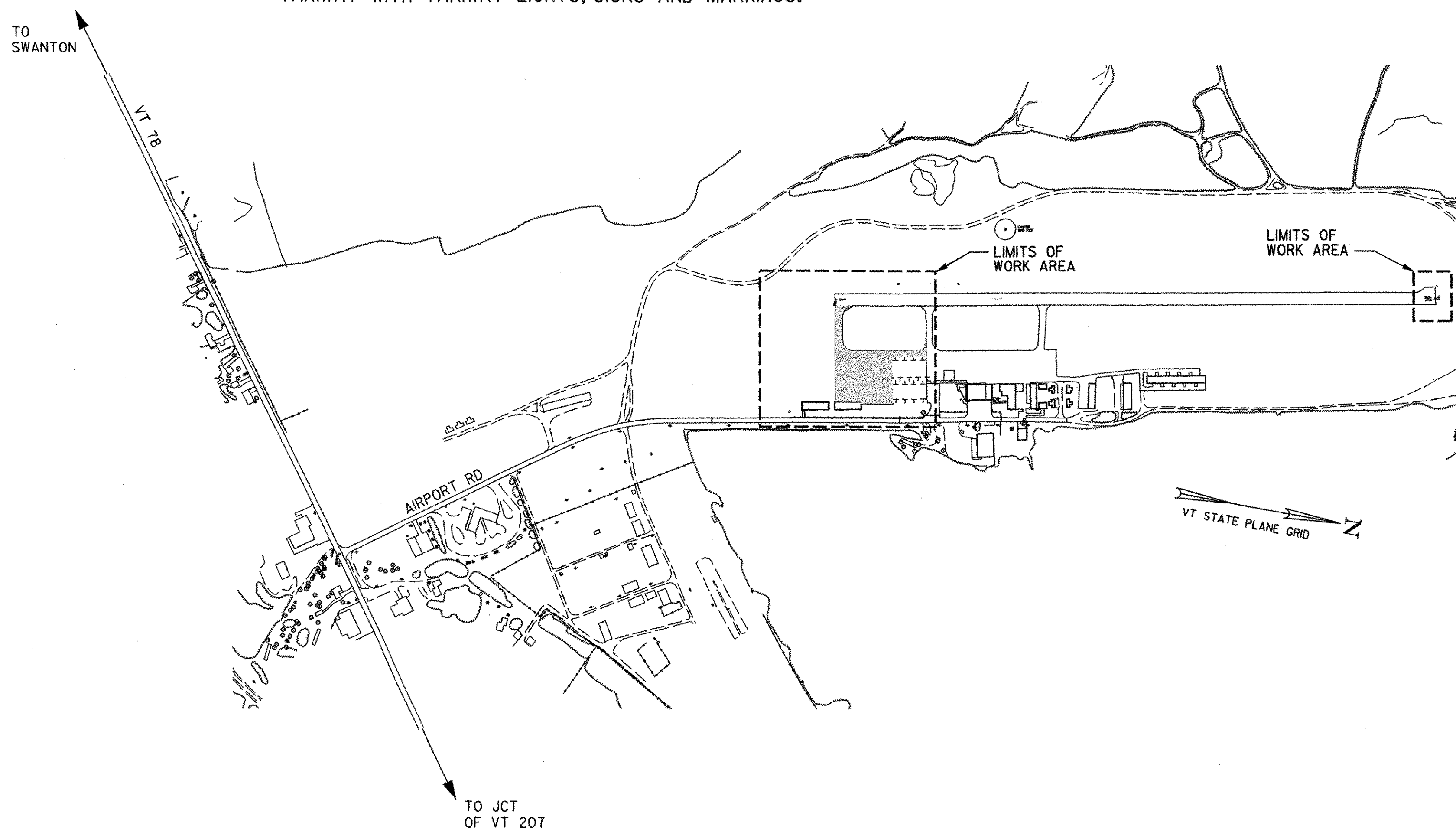
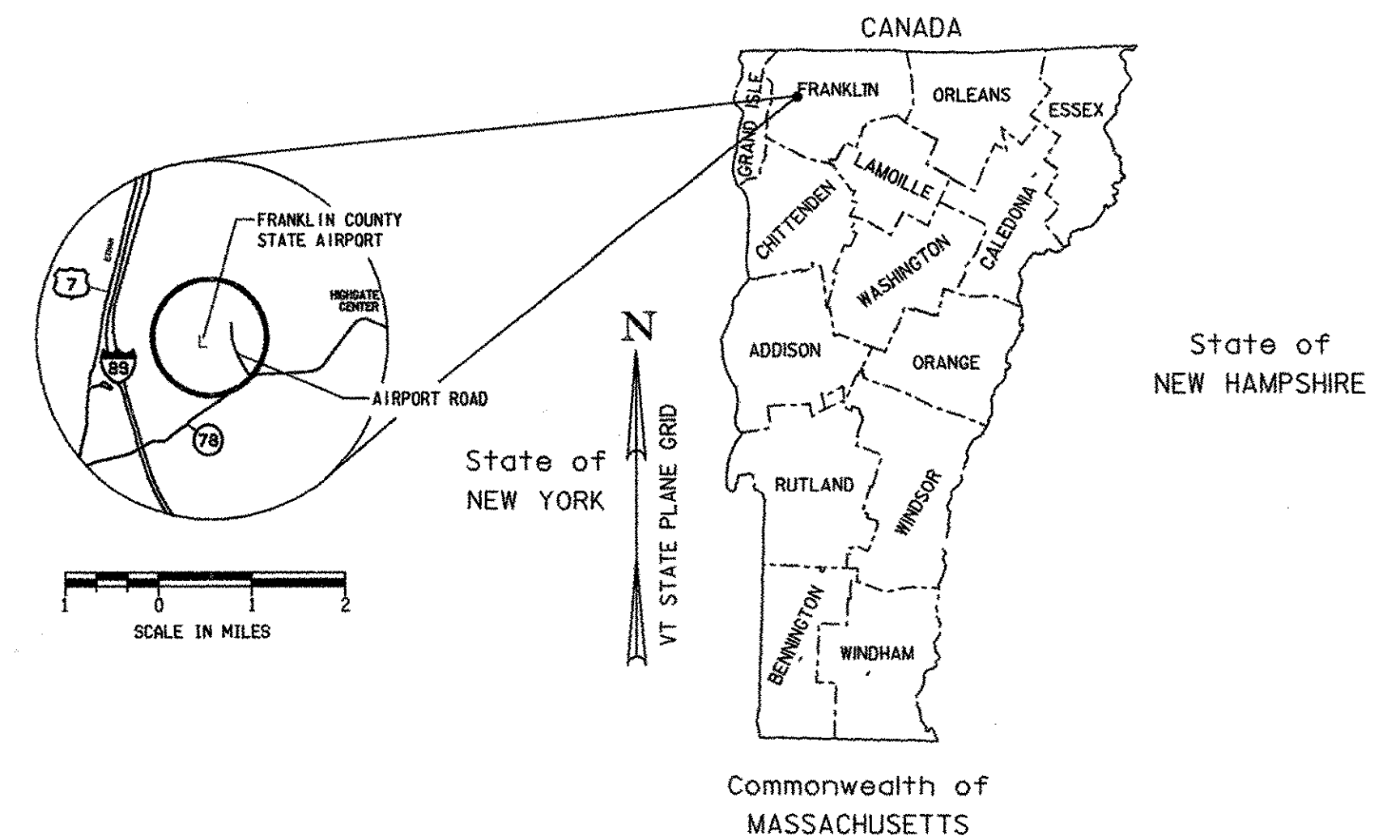
INDEX OF SHEETS	
SHEET	TITLE
1	TITLE SHEET
2	TYPICAL SECTIONS & DETAILS
3, 4	QUANTITY SHEETS
5	SITE PLAN
6	CONSTRUCTION PHASING PLAN
7	APRON LAYOUT PLAN
8	GRADING & EROSION CONTROL PLAN
9	APRON MARKING PLAN
10	RUNWAY MARKING PLAN
11	DRAINAGE & EROSION DETAILS
12	ELECTRICAL PLAN
13	ELECTRICAL DETAILS
14	ELECTRICAL DETAILS
15	ELECTRICAL DETAILS
16	CROSS SECTIONS
17	CROSS SECTIONS

STATE OF VERMONT  
AGENCY OF TRANSPORTATION



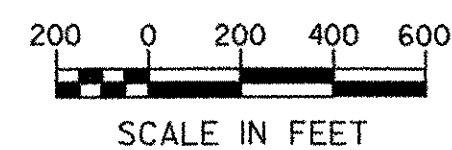
PROPOSED IMPROVEMENTS  
TOWN OF HIGHGATE  
COUNTY OF FRANKLIN  
FRANKLIN COUNTY AIRPORT

PROJECT INCLUDES CONSTRUCTION OF A NEW AIRCRAFT TIEDOWN AREA AND NEW STUB TAXIWAY WITH TAXIWAY LIGHTS, SIGNS AND MARKINGS.



RECORD PLANS	
CONTRACTOR:	CAPITOL EARTH MOVING - BARRE VT
RESIDENT ENGINEER:	DELVIN WARNER
CONSTRUCTION BEGAN:	JUNE 7, 2004
CONSTRUCTION COMPLETE:	AUGUST 4, 2004
RECORD PLANS BY:	D. WARNER
I HEREBY CERTIFY THAT ALL THE CONSTRUCTION REQUIRED BY THIS SET OF DRAWINGS HAS BEEN ACCOMPLISHED AS INDICATED HEREIN.	
BY <i>Delvin Warner</i>	RESIDENT ENGINEER
DATE <i>Sept 19, 2005</i>	
NOTE: Any further information concerning final quantities, amounts or other details relative to this project may be found at Central Files in the electronic archives.	

SURVEYED BY : Little River Survey	
SURVEYED DATE : 2000	
NORTH AMERICAN DATUM	
VERTICAL: NAVD88	
HORIZONTAL: NAD83 (1996)	
CONVENTIONAL SYMBOLS	
TOWN LINE	——— TOWN LINE ———
FENCE LINE	x — x — x — x —
TRAVELED WAY	—————
SURVEY LINE	——+——+——+——+——
CULVERT	====
PROPERTY LINE	—————



CONSTRUCTION IS TO BE CARRIED ON IN ACCORDANCE WITH THESE PLANS AND THE STANDARD SPECIFICATIONS FOR CONSTRUCTION DATED 2001, INCLUDING ALL SUBSEQUENT REVISIONS AND SUCH REVISED SPECIFICATIONS AND SPECIAL PROVISIONS AS ARE INCORPORATED IN THESE PLANS.



APPROVED <i>David A. D'Amico</i>	DATE <i>4/9/04</i>
DIRECTOR OF OPERATIONS	
PROJECT MANAGER : <i>Jean Cavan</i>	
PROJECT NAME : HIGHGATE AIR 04-3170	
SHEET 1 OF 17 SHEETS	

