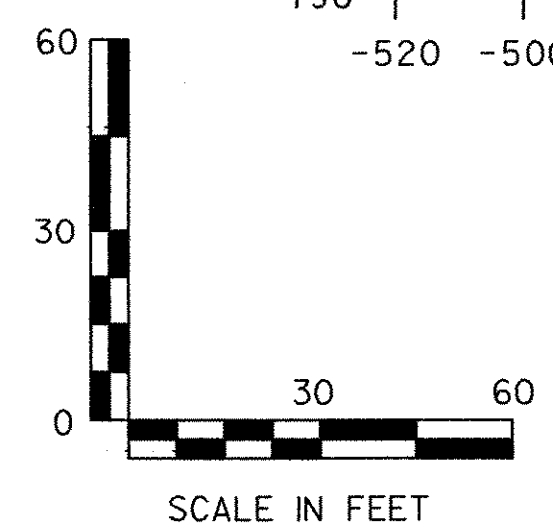
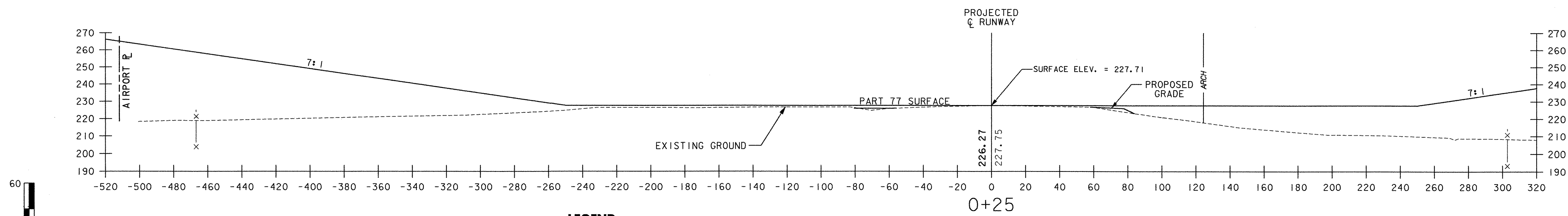
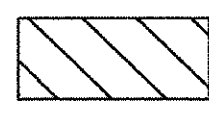
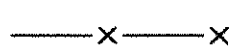

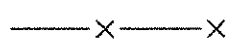





NOTED: REVISIONS
 1. 12/20/2007
 2. 12/20/2007
 3. 12/20/2007
 4. 12/20/2007
 5. 12/20/2007
 6. 12/20/2007
 7. 12/20/2007
 8. 12/20/2007
 9. 12/20/2007
 10. 12/20/2007
 11. 12/20/2007
 12. 12/20/2007
 13. 12/20/2007
 14. 12/20/2007
 15. 12/20/2007
 16. 12/20/2007
 17. 12/20/2007
 18. 12/20/2007
 19. 12/20/2007
 20. 12/20/2007
 21. 12/20/2007
 22. 12/20/2007
 23. 12/20/2007
 24. 12/20/2007
 25. 12/20/2007
 26. 12/20/2007
 27. 12/20/2007
 28. 12/20/2007
 29. 12/20/2007
 30. 12/20/2007
 31. 12/20/2007
 32. 12/20/2007
 33. 12/20/2007
 34. 12/20/2007
 35. 12/20/2007
 36. 12/20/2007
 37. 12/20/2007
 38. 12/20/2007
 39. 12/20/2007
 40. 12/20/2007
 41. 12/20/2007
 42. 12/20/2007
 43. 12/20/2007
 44. 12/20/2007
 45. 12/20/2007
 46. 12/20/2007
 47. 12/20/2007
 48. 12/20/2007
 49. 12/20/2007
 50. 12/20/2007
 51. 12/20/2007
 52. 12/20/2007
 53. 12/20/2007
 54. 12/20/2007
 55. 12/20/2007
 56. 12/20/2007
 57. 12/20/2007
 58. 12/20/2007
 59. 12/20/2007
 60. 12/20/2007
 61. 12/20/2007
 62. 12/20/2007
 63. 12/20/2007
 64. 12/20/2007
 65. 12/20/2007
 66. 12/20/2007
 67. 12/20/2007
 68. 12/20/2007
 69. 12/20/2007
 70. 12/20/2007
 71. 12/20/2007
 72. 12/20/2007
 73. 12/20/2007
 74. 12/20/2007
 75. 12/20/2007
 76. 12/20/2007
 77. 12/20/2007
 78. 12/20/2007
 79. 12/20/2007
 80. 12/20/2007
 81. 12/20/2007
 82. 12/20/2007
 83. 12/20/2007
 84. 12/20/2007
 85. 12/20/2007
 86. 12/20/2007
 87. 12/20/2007
 88. 12/20/2007
 89. 12/20/2007
 90. 12/20/2007
 91. 12/20/2007
 92. 12/20/2007
 93. 12/20/2007
 94. 12/20/2007
 95. 12/20/2007
 96. 12/20/2007
 97. 12/20/2007
 98. 12/20/2007
 99. 12/20/2007
 100. 12/20/2007

NOTED: REVISIONS
 1. 12/20/2007
 2. 12/20/2007
 3. 12/20/2007
 4. 12/20/2007
 5. 12/20/2007
 6. 12/20/2007
 7. 12/20/2007
 8. 12/20/2007
 9. 12/20/2007
 10. 12/20/2007
 11. 12/20/2007
 12. 12/20/2007
 13. 12/20/2007
 14. 12/20/2007
 15. 12/20/2007
 16. 12/20/2007
 17. 12/20/2007
 18. 12/20/2007
 19. 12/20/2007
 20. 12/20/2007
 21. 12/20/2007
 22. 12/20/2007
 23. 12/20/2007
 24. 12/20/2007
 25. 12/20/2007
 26. 12/20/2007
 27. 12/20/2007
 28. 12/20/2007
 29. 12/20/2007
 30. 12/20/2007
 31. 12/20/2007
 32. 12/20/2007
 33. 12/20/2007
 34. 12/20/2007
 35. 12/20/2007
 36. 12/20/2007
 37. 12/20/2007
 38. 12/20/2007
 39. 12/20/2007
 40. 12/20/2007
 41. 12/20/2007
 42. 12/20/2007
 43. 12/20/2007
 44. 12/20/2007
 45. 12/20/2007
 46. 12/20/2007
 47. 12/20/2007
 48. 12/20/2007
 49. 12/20/2007
 50. 12/20/2007
 51. 12/20/2007
 52. 12/20/2007
 53. 12/20/2007
 54. 12/20/2007
 55. 12/20/2007
 56. 12/20/2007
 57. 12/20/2007
 58. 12/20/2007
 59. 12/20/2007
 60. 12/20/2007
 61. 12/20/2007
 62. 12/20/2007
 63. 12/20/2007
 64. 12/20/2007
 65. 12/20/2007
 66. 12/20/2007
 67. 12/20/2007
 68. 12/20/2007
 69. 12/20/2007
 70. 12/20/2007
 71. 12/20/2007
 72. 12/20/2007
 73. 12/20/2007
 74. 12/20/2007
 75. 12/20/2007
 76. 12/20/2007
 77. 12/20/2007
 78. 12/20/2007
 79. 12/20/2007
 80. 12/20/2007
 81. 12/20/2007
 82. 12/20/2007
 83. 12/20/2007
 84. 12/20/2007
 85. 12/20/2007
 86. 12/20/2007
 87. 12/20/2007
 88. 12/20/2007
 89. 12/20/2007
 90. 12/20/2007
 91. 12/20/2007
 92. 12/20/2007
 93. 12/20/2007
 94. 12/20/2007
 95. 12/20/2007
 96. 12/20/2007
 97. 12/20/2007
 98. 12/20/2007
 99. 12/20/2007
 100. 12/20/2007



LEGEND

	GROUND PENETRATION AREA (SOLID ROCK EXCAVATION)		LOCATION OF PROPOSED 6' HIGH CHAIN LINK FENCE
	TREE PENETRATION AREAS (CLEARING AND GRUBBING)		EXISTING CHAIN LINK FENCE
	LIMIT OF CLEARING AND GRUBBING		CLASS II WETLAND BOUNDARY
			ARCHAEOLOGICALLY SENSITIVE AREA LIMIT



PROJECT NAME: HIGHGATE		PLOT DATE: 12/20/2007	
PROJECT NUMBER: AIR 04-3183		DRAWN BY: J. OAKMAN	
FILE NAME: CROSS SECTIONS.DGN	PROJECT LEADER: M. CHURCHILL	DESIGNED BY: P. ENZIEN	CHECKED BY: P. ENZIEN
CROSS SECTION SHEET 9		SHEET 27 OF 27	