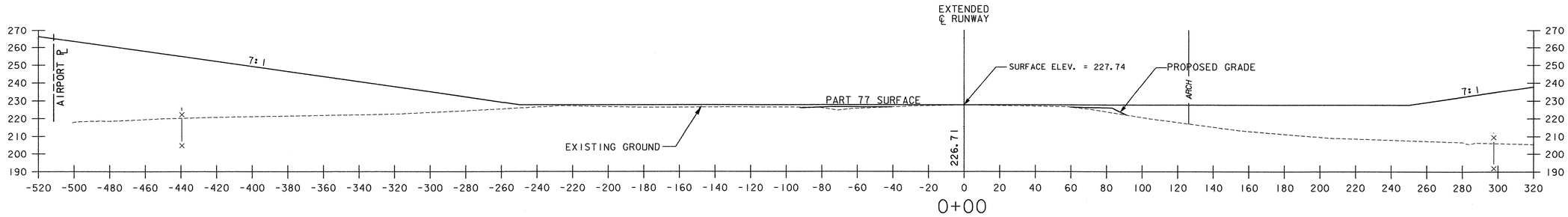

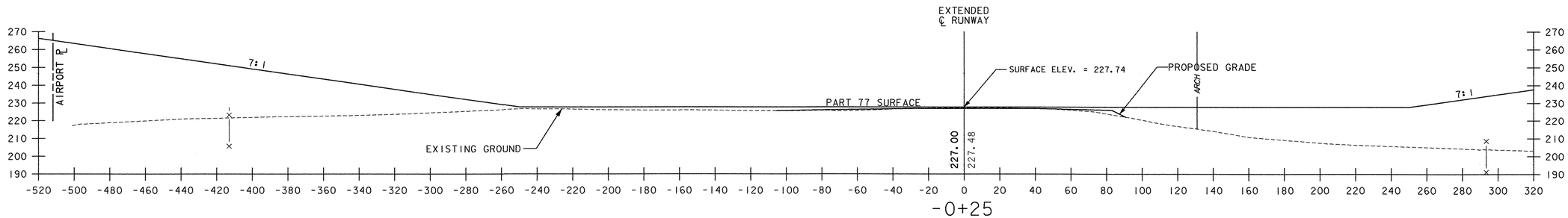

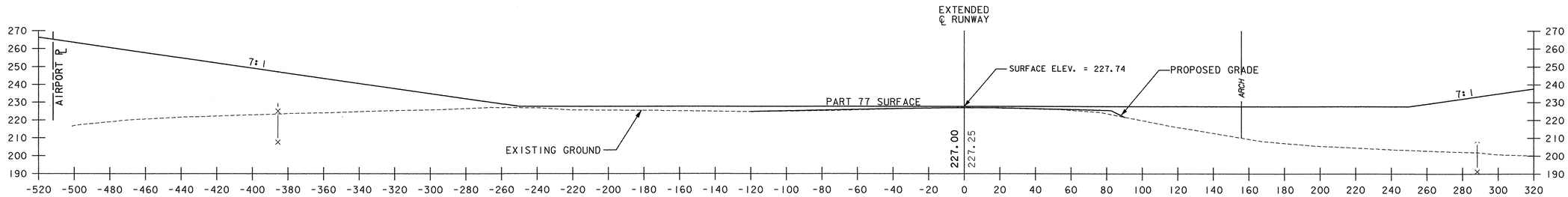

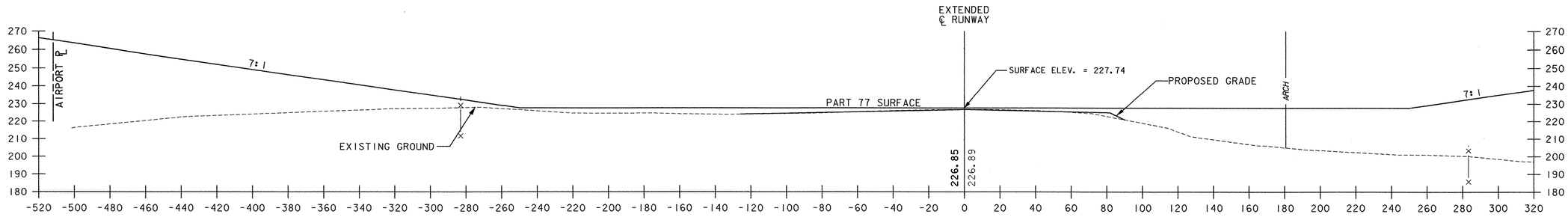

60
30
0
30 60
SCALE IN FEET

LEGEND

- GROUND PENETRATION AREA (SOLID ROCK EXCAVATION)
- TREE PENETRATION AREAS (CLEARING AND GRUBBING)
- LIMIT OF CLEARING AND GRUBBING
- LOCATION OF PROPOSED 6' HIGH CHAIN LINK FENCE
- EXISTING CHAIN LINK FENCE
- CLASS II WETLAND BOUNDARY
- ARCHAEOLOGICALLY SENSITIVE AREA LIMIT

Stantec

PROJECT NAME: HIGHGATE
PROJECT NUMBER: AIR 04-3183

FILE NAME: CROSS SECTIONS.DGN
PROJECT LEADER: M. CHURCHILL
DESIGNED BY: P. ENZIEN
CROSS SECTION SHEET 8

PLOT DATE: 12/20/2007
DRAWN BY: J. OAKMAN
CHECKED BY: P. ENZIEN
SHEET 26 OF 27