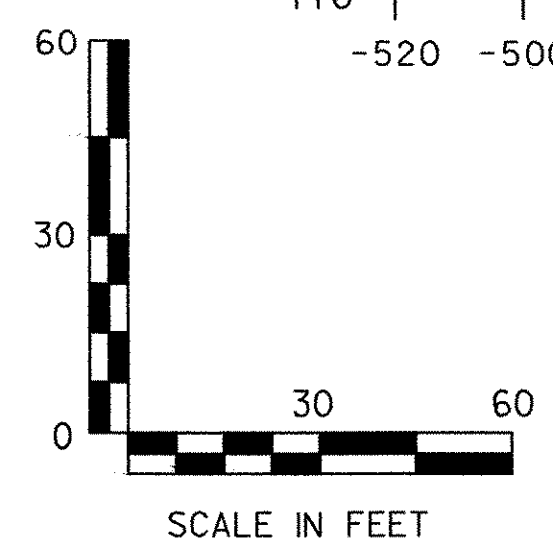
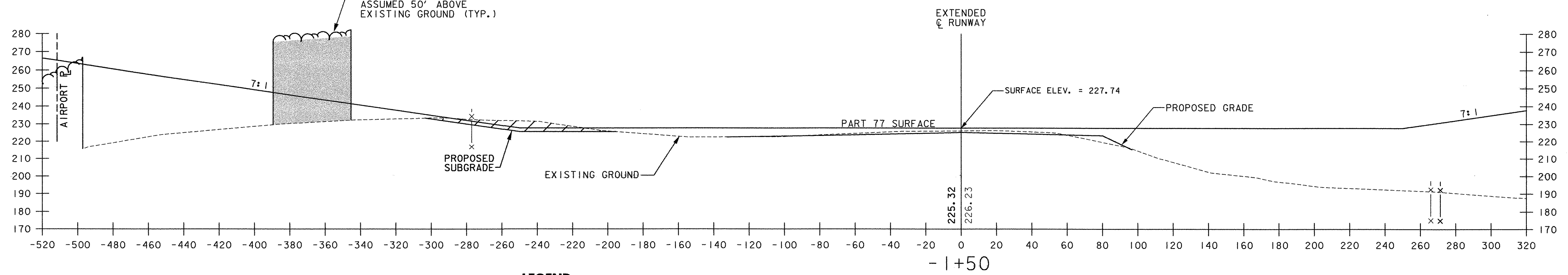
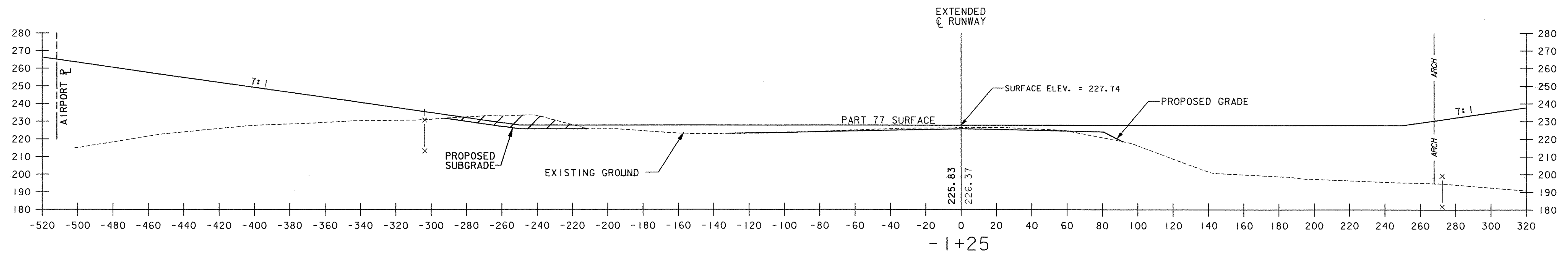
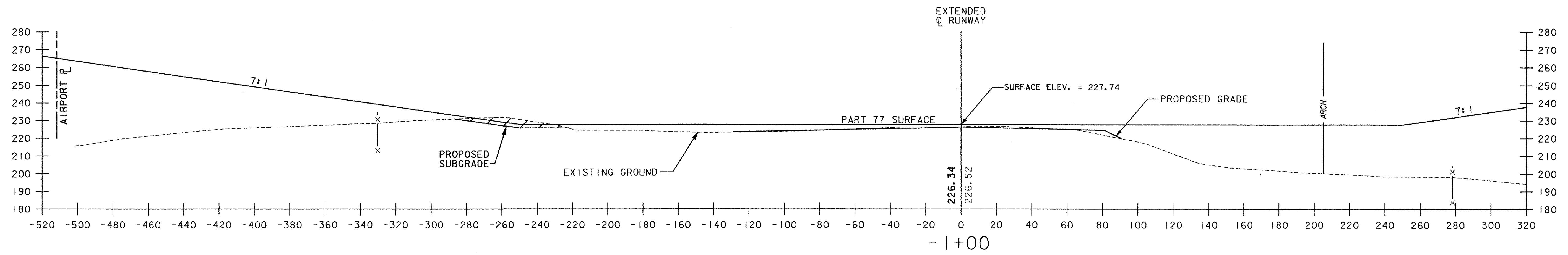


PROJECT: HIGHGATE
 SHEET: AIR 04-3183
 DATE: 12/20/2007
 DRAWN BY: J. OAKMAN
 CHECKED BY: P. ENZIEN
 DESIGNED BY: P. ENZIEN
 FILE NAME: CROSS SECTIONS.DGN
 PROJECT LEADER: M. CHURCHILL
 PROJECT NUMBER: AIR 04-3183



LEGEND	
	GROUND PENETRATION AREA (SOLID ROCK EXCAVATION)
	TREE PENETRATION AREAS (CLEARING AND GRUBBING)
	LIMIT OF CLEARING AND GRUBBING
	LOCATION OF PROPOSED 6' HIGH CHAIN LINK FENCE
	EXISTING CHAIN LINK FENCE
	CLASS II WETLAND BOUNDARY
	ARCHAEOLOGICALLY SENSITIVE AREA LIMIT



PROJECT NAME: HIGHGATE
 PROJECT NUMBER: AIR 04-3183
 FILE NAME: CROSS SECTIONS.DGN
 PROJECT LEADER: M. CHURCHILL
 DESIGNED BY: P. ENZIEN
CROSS SECTION SHEET 7
 PLOT DATE: 12/20/2007
 DRAWN BY: J. OAKMAN
 CHECKED BY: P. ENZIEN
 SHEET 25 OF 27