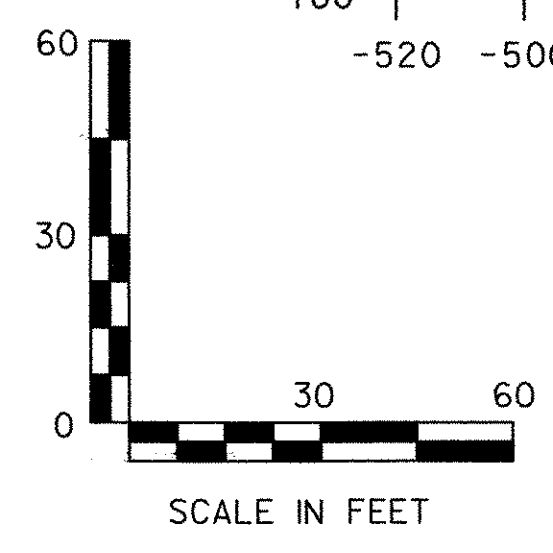
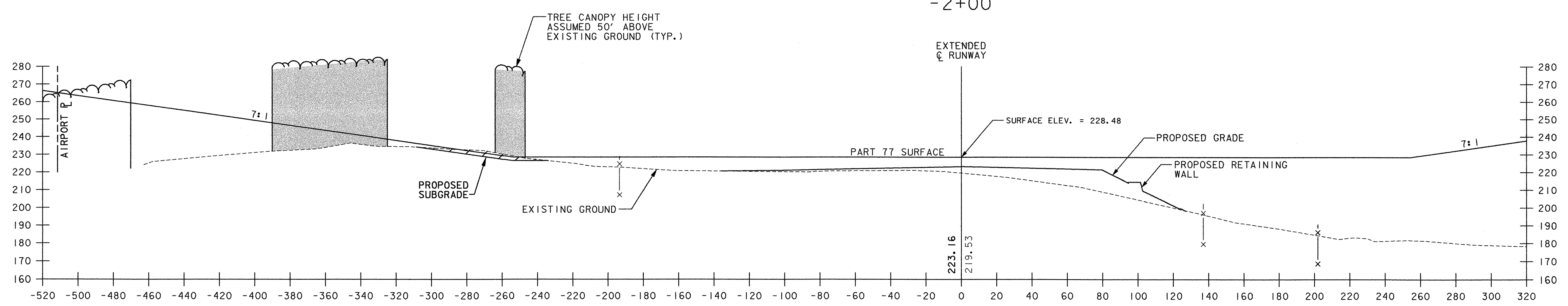
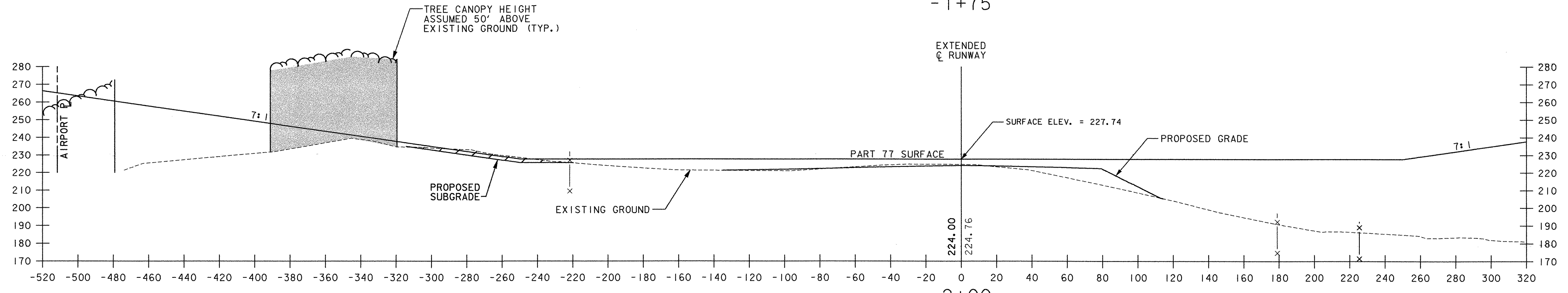
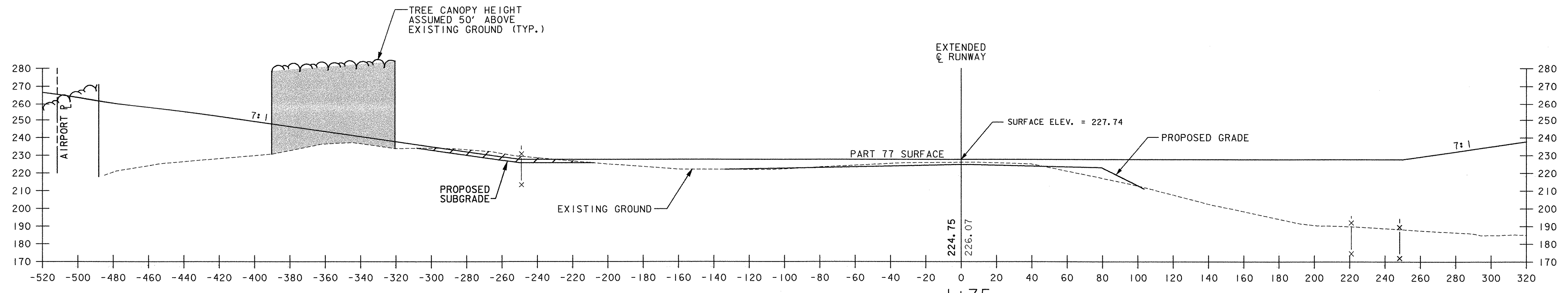


Project Name: HIGHGATE
 Project Number: AIR 04-3183
 File Name: CROSS SECTIONS.DGN
 Plot Date: 12/20/2007
 Project Leader: M. CHURCHILL
 Designer: P. ENZIE
 Scale: 1" = 30'



LEGEND	
	GROUND PENETRATION AREA (SOLID ROCK EXCAVATION)
	TREE PENETRATION AREAS (CLEARING AND GRUBBING)
	LIMIT OF CLEARING AND GRUBBING
	LOCATION OF PROPOSED 6' HIGH CHAIN LINK FENCE
	EXISTING CHAIN LINK FENCE
	CLASS II WETLAND BOUNDARY
	ARCHAEOLOGICALLY SENSITIVE AREA LIMIT



PROJECT NAME: HIGHGATE
 PROJECT NUMBER: AIR 04-3183
 FILE NAME: CROSS SECTIONS.DGN
 PROJECT LEADER: M. CHURCHILL
 DESIGNED BY: P. ENZIE
CROSS SECTION SHEET 6

PLOT DATE: 12/20/2007
 DRAWN BY: J. OAKMAN
 CHECKED BY: P. ENZIE
 SHEET 24 OF 27