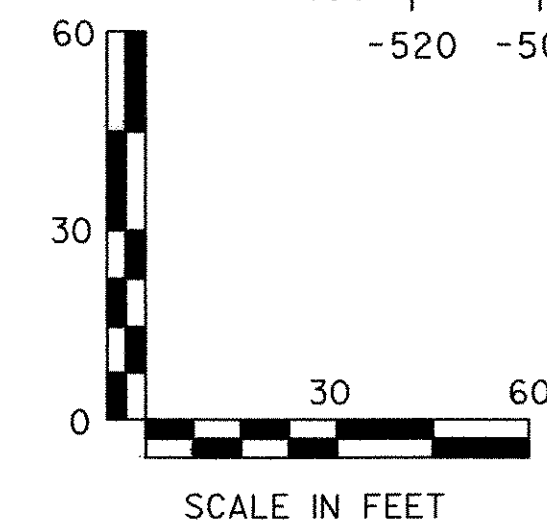
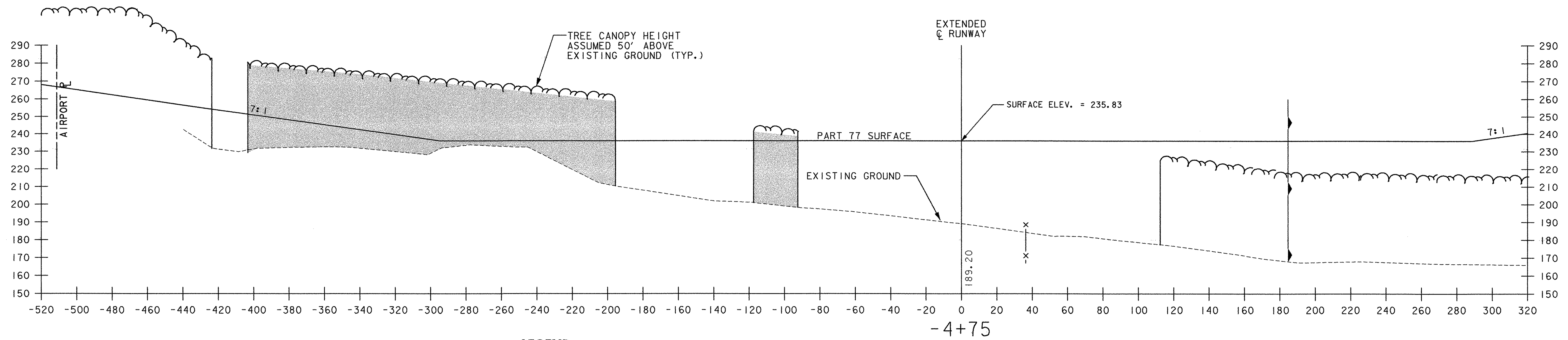
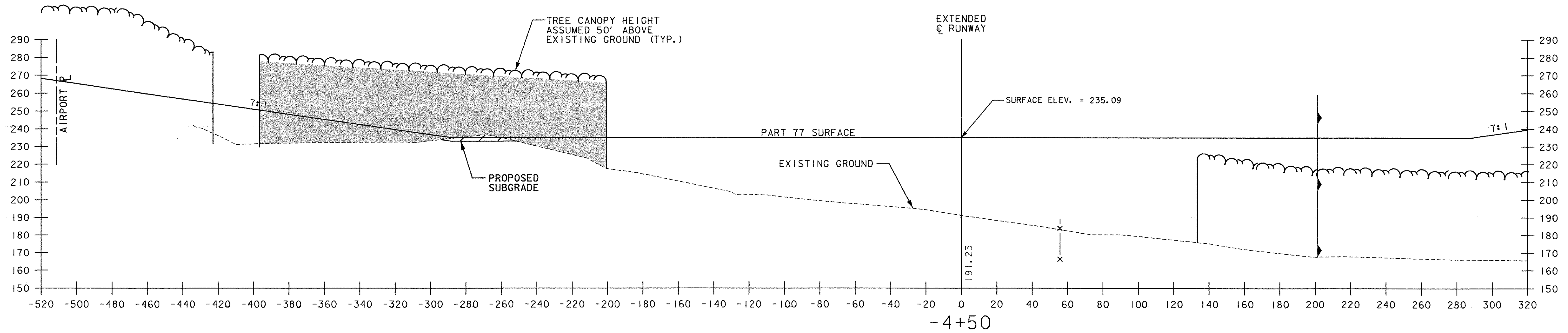


PROJECT INFORMATION
 Project No. AIR 04-3183
 Project Name: HIGHGATE
 Date: 12/20/2007
 Scale: AS SHOWN
 Drawn By: J. OAKMAN
 Checked By: P. ENZIEN
 Project Leader: M. CHURCHILL

REVISIONS
 Description of Change
 Date
 By
 1
 12/20/2007
 J. OAKMAN
 2
 12/20/2007
 P. ENZIEN



LEGEND	
	GROUND PENETRATION AREA (SOLID ROCK EXCAVATION)
	TREE PENETRATION AREAS (CLEARING AND GRUBBING)
	LIMIT OF CLEARING AND GRUBBING
	LOCATION OF PROPOSED 6' HIGH CHAIN LINK FENCE
	EXISTING CHAIN LINK FENCE
	CLASS II WETLAND BOUNDARY
	ARCHAEOLOGICALLY SENSITIVE AREA LIMIT

	PROJECT NAME: HIGHGATE	PLOT DATE: 12/20/2007
	PROJECT NUMBER: AIR 04-3183	DRAWN BY: J. OAKMAN
	FILE NAME: CROSS SECTIONS.DGN	CHECKED BY: P. ENZIEN
	DESIGNED BY: P. ENZIEN	SHEET 20 OF 27
CROSS SECTION SHEET 2		