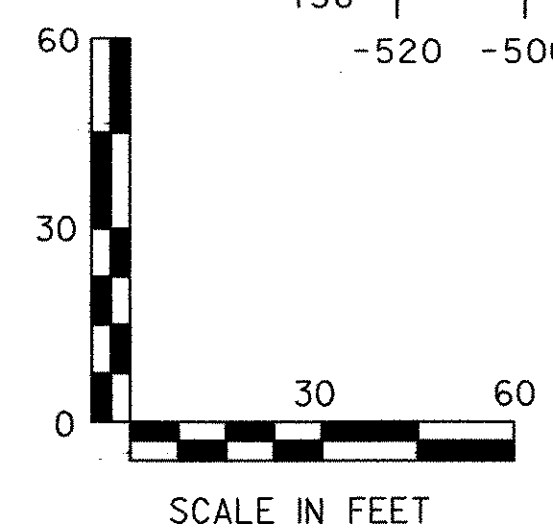
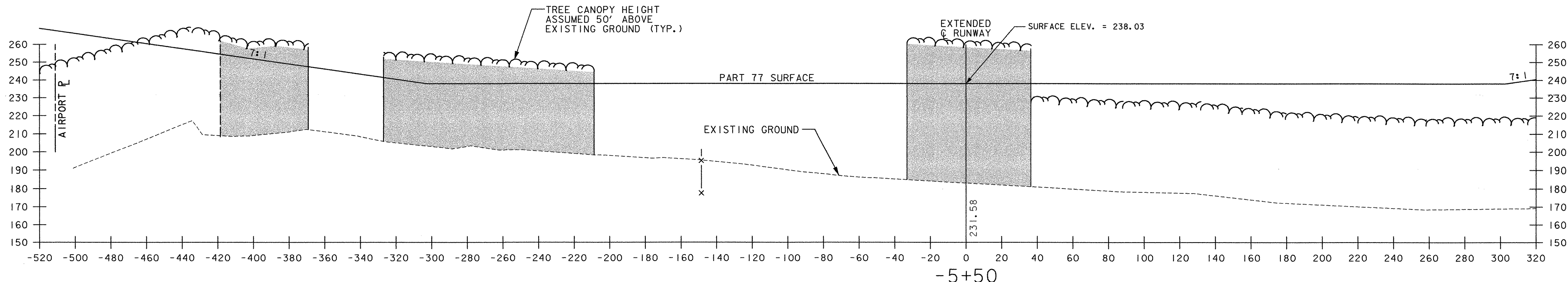
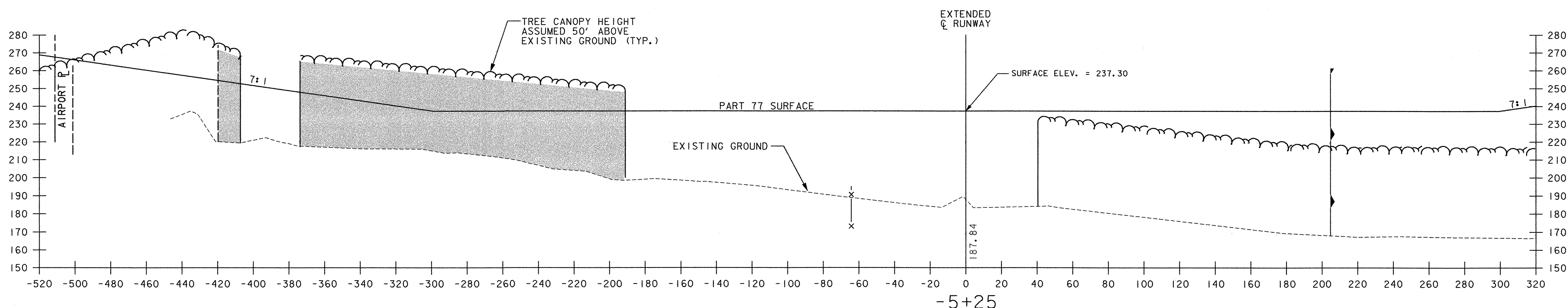
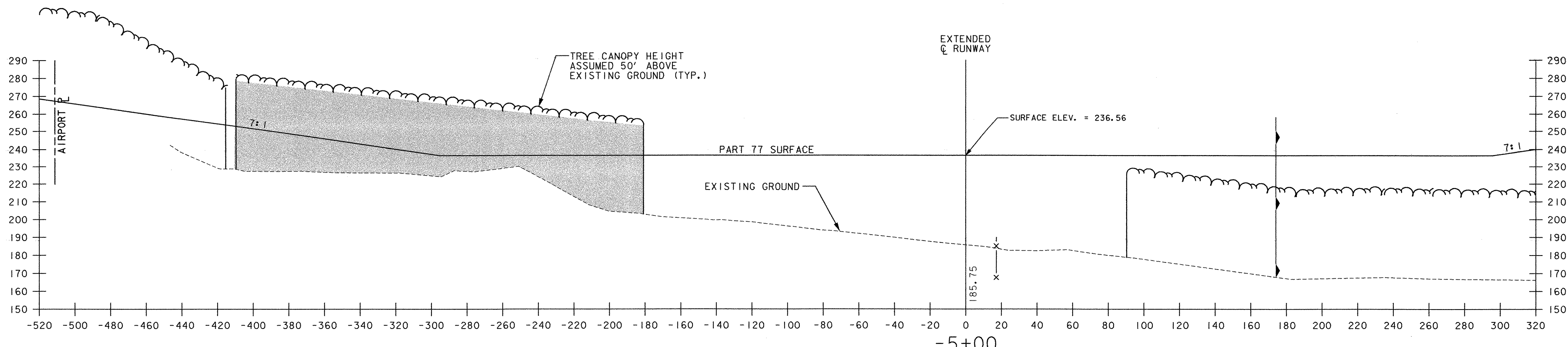


PROJECT: AIRPORT  
 DRAWN BY: J. OAKMAN  
 DATE: 12/20/2007  
 SHEET: AIR 04-3183



LEGEND	
	GROUND PENETRATION AREA (SOLID ROCK EXCAVATION)
	TREE PENETRATION AREAS (CLEARING AND GRUBBING)
	LIMIT OF CLEARING AND GRUBBING
	LOCATION OF PROPOSED 6' HIGH CHAIN LINK FENCE
	EXISTING CHAIN LINK FENCE
	CLASS II WETLAND BOUNDARY
	ARCHAEOLOGICALLY SENSITIVE AREA LIMIT



PROJECT NAME: HIGHGATE  
 PROJECT NUMBER: AIR 04-3183  
 FILE NAME: CROSS SECTIONS.DGN  
 PROJECT LEADER: M. CHURCHILL  
 DESIGNED BY: P. ENZIEN  
**CROSS SECTION SHEET 1**

PLOT DATE: 12/20/2007  
 DRAWN BY: J. OAKMAN  
 CHECKED BY: P. ENZIEN  
 SHEET 19 OF 27