

INDEX OF SHEETS

1	TITLE SHEET
2, 3	TYPICAL SECTION SHEETS
4, 5	QUANTITY SHEETS
6	EARTHWORK SHEET
7	MISCELLANEOUS DETAILS
8	SITE PLAN
9	CONSTRUCTION PHASING PLAN
10-14	EROSION PREVENTION AND SEDIMENT CONTROL PLANS
15	OBSTRUCTION REMOVAL PLAN
16	AIRFIELD LAYOUT PLAN
17	RETAINING WALL PLAN & ELEVATION
18	RETAINING WALL SECTIONS & MISCELLANEOUS DETAILS
19-27	CROSS SECTION SHEETS

VTRANS DESIGN STANDARDS

B-5	EMBANKMENT ON EARTH SLOPE, EMBANKMENT ON ROCK SLOPE, MUCK EXCAVATION, TYPICAL SLOPE ROUNDING	06-01-94
B-11	UNDERDRAIN ROCK SUBGRADE, SLOPE STABILIZATION	06-01-94
D-30	UNDERDRAIN CONSTRUCTION DETAILS	08-13-07
F-2	CHAIN-LINK FENCE (TYPE D), DRIVE GATE FOR CHAIN-LINK FENCE (TYPE D), WALK GATE FOR CHAIN-LINK FENCE (TYPE D)	06-01-94
G-4	PLANK RAIL, GUIDE POSTS, WOOD MARKER POSTS, STEEL MARKER POSTS	06-01-94

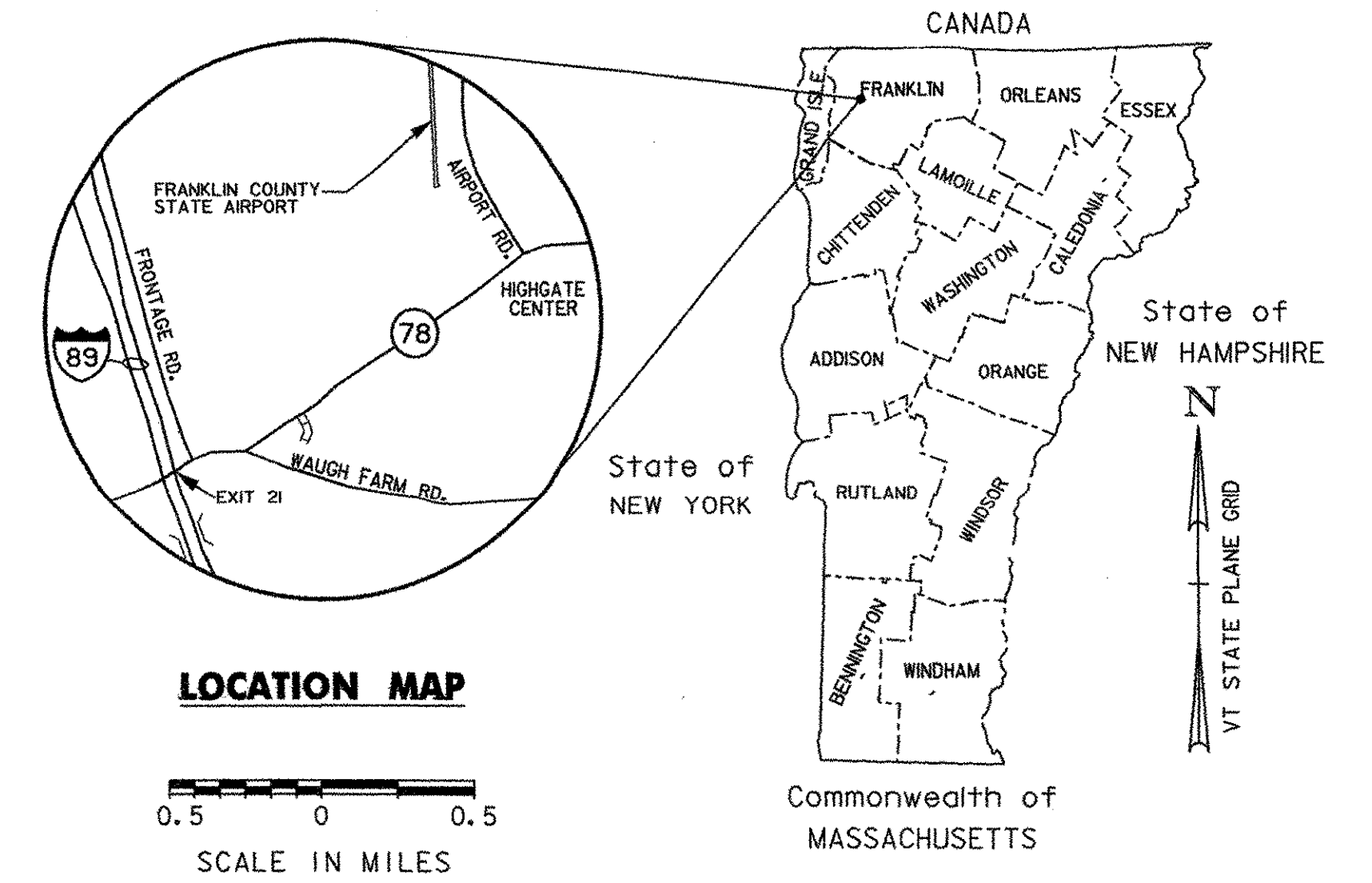
STATE OF VERMONT
AGENCY OF TRANSPORTATION



PROPOSED IMPROVEMENTS
TOWN OF HIGHGATE
COUNTY OF FRANKLIN
FRANKLIN COUNTY STATE AIRPORT
RUNWAY 19 SAFETY AREA IMPROVEMENTS

THIS PROJECT IS LOCATED AT FRANKLIN COUNTY STATE AIRPORT IN THE TOWN OF HIGHGATE, WITHIN THE RUNWAY SAFETY AREA OF RUNWAY END 19.

WORK TO BE PERFORMED UNDER THIS PROJECT INCLUDES EMBANKMENT CONSTRUCTION, A RETAINING WALL, CLEARING & GRUBBING, EXCAVATION AND MINOR LIGHTING MODIFICATIONS.



RECORD PLANS

CONTRACTOR: CAPITOL EARTHMOVING, INC. - BARRE, VT

RESIDENT ENGINEER: DELVIN WARNER

CONSTRUCTION BEGAN: AUGUST 13, 2008

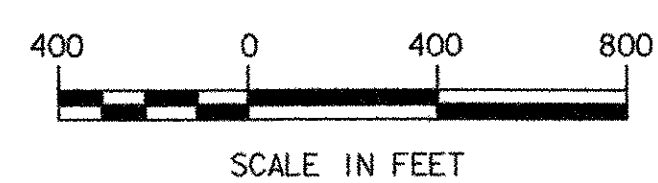
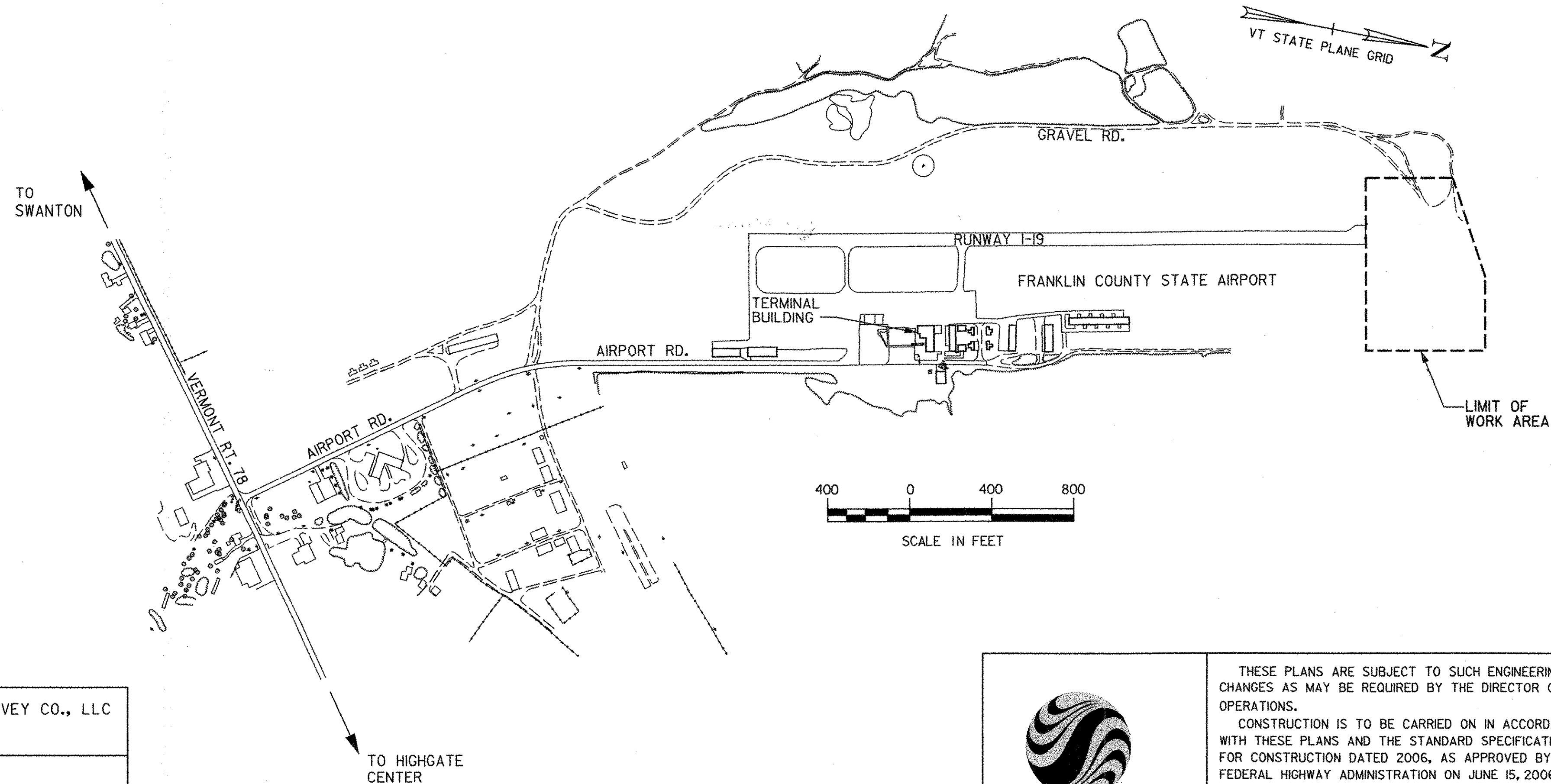
CONSTRUCTION COMPLETE: OCTOBER 23, 2008

RECORD PLANS BY: DELVIN WARNER, BEN LOGAN

I HEREBY CERTIFY THAT ALL THE CONSTRUCTION REQUIRED BY THIS SET OF DRAWINGS HAS BEEN ACCOMPLISHED AS INDICATED HEREIN.

By *Delvin Warner* RESIDENT ENGINEER
DATE *10/6/09*

NOTE: Any further information concerning final quantities, amounts or other details relative to this project may be found at Central Files in the electronic archives.



CONVENTIONAL SYMBOLS

COUNTY LINE	———
TOWN LINE	———
LIMITS OF ACCESS	—○—○—○—○—
POINT OF ACCESS	X
FENCE LINE	X—X—X—X—
STONE WALL	○—○—○—○—○—○—
TRAVELED WAY	———
GUARD RAIL	○—○—○—○—○—○—
RAILROAD	———
SURVEY LINE	———
CL&VERT	———
POWER POLE	□
TELEPHONE POLE	○
TREES	●
CONTROL OF ACCESS	———
PROPERTY LINE	———
R.O.W. TAKING LINE	———
SLOPE RIGHTS	—SR—SR—SR—
TOP OF CUT	—△—△—△—
TOE OF SLOPE	—○—○—○—

SURVEYED BY : LITTLE RIVER SURVEY CO., LLC
SURVEYED DATE : 10/05

DATUM
VERTICAL NAVD88
HORIZONTAL NAD83 (1996)

	THESE PLANS ARE SUBJECT TO SUCH ENGINEERING CHANGES AS MAY BE REQUIRED BY THE DIRECTOR OF OPERATIONS.	DIRECTOR OF OPERATIONS
	CONSTRUCTION IS TO BE CARRIED ON IN ACCORDANCE WITH THESE PLANS AND THE STANDARD SPECIFICATIONS FOR CONSTRUCTION DATED 2006, AS APPROVED BY THE FEDERAL HIGHWAY ADMINISTRATION ON JUNE 15, 2006 FOR USE ON THIS PROJECT, INCLUDING ALL SUBSEQUENT REVISIONS AND SUCH REVISED SPECIFICATIONS AND SPECIAL PROVISIONS AS ARE INCORPORATED IN THESE PLANS.	APPROVED <i>Jason Owen</i> DATE <i>Jan 4, 2008</i>
		PROJECT MANAGER : JASON OWEN
		PROJECT NAME : HIGHGATE PROJECT NUMBER : AIR 04-3183 SHEET 1 OF 27 SHEETS

