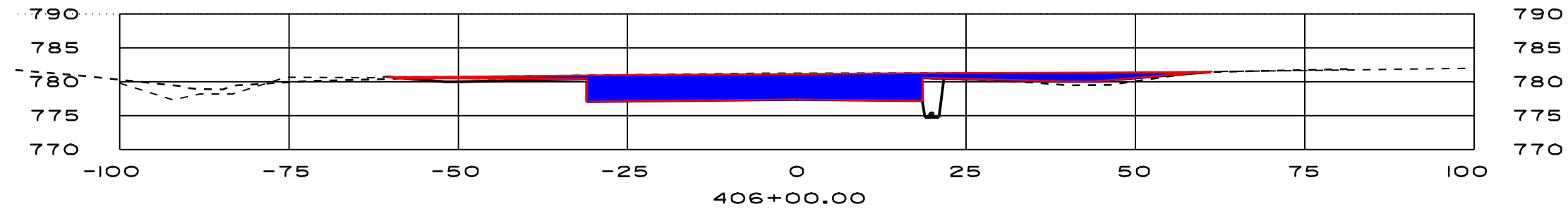
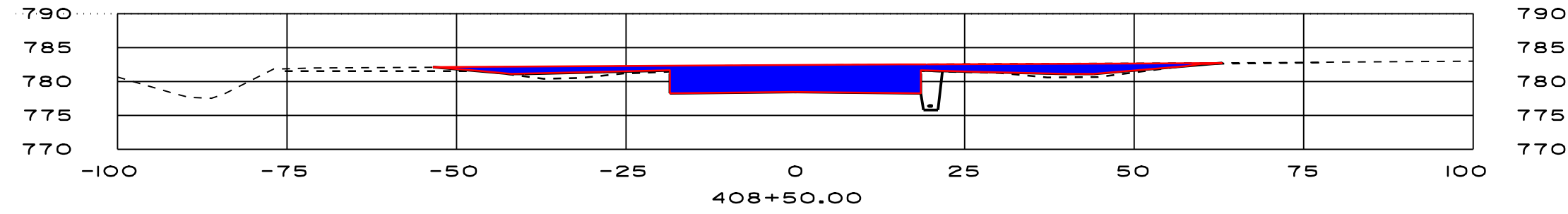


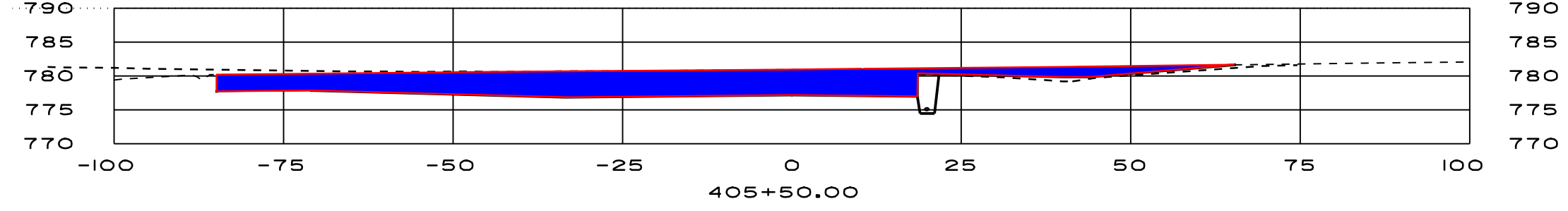
STA 406+00 -COMMON EXCAVATION = 237.48 SQ.FT.



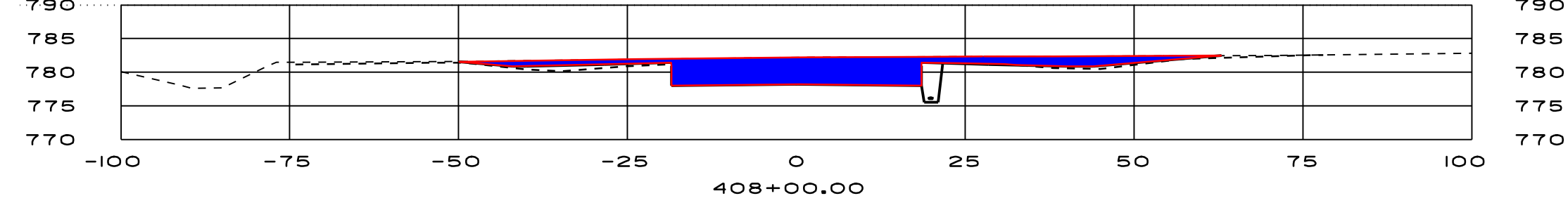
STA 408+50 -COMMON EXCAVATION = 220.16 SQ.FT.



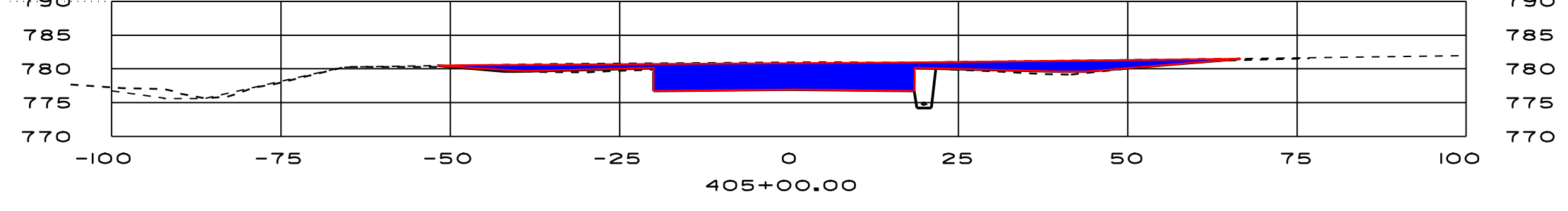
STA 405+50 -COMMON EXCAVATION = 397.79 SQ.FT.



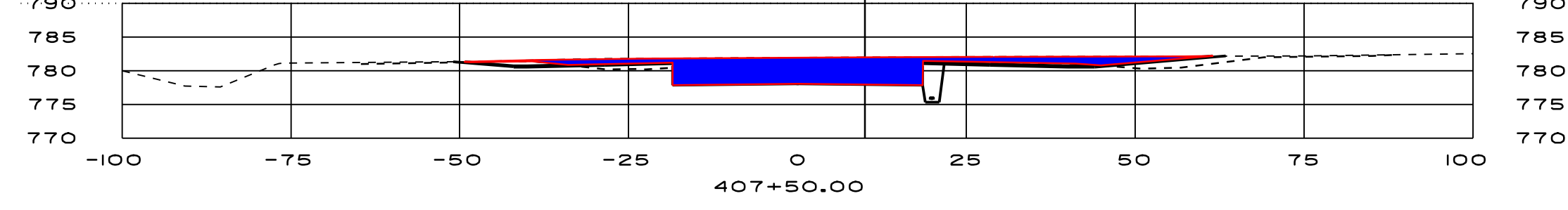
STA 408+00 -COMMON EXCAVATION = 212.41 SQ.FT.



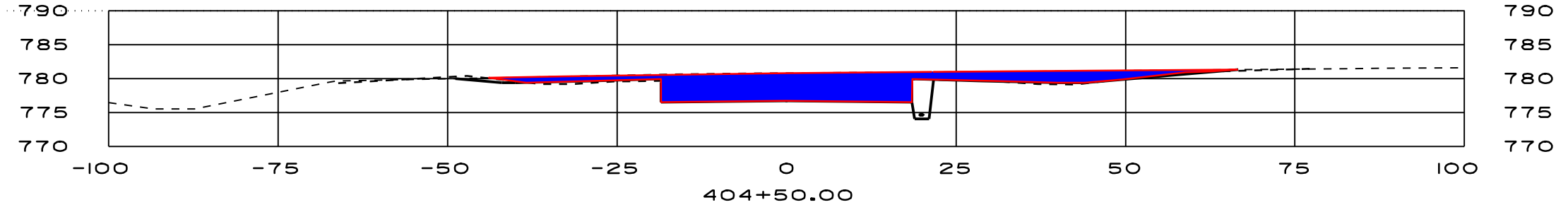
STA 405+00 -COMMON EXCAVATION = 226.77 SQ.FT.



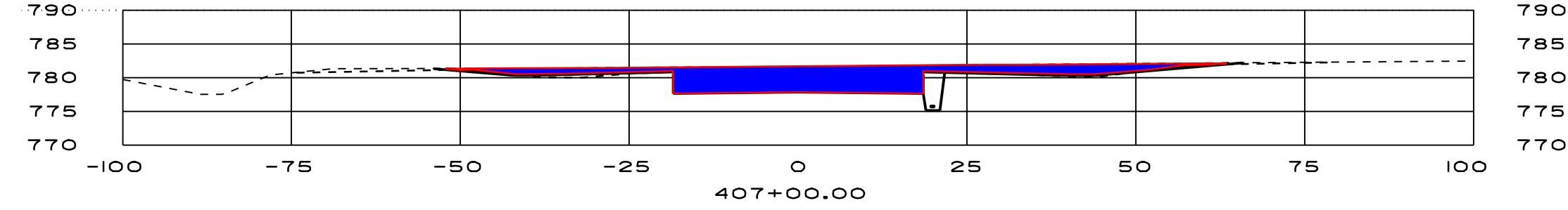
STA 407+50 -COMMON EXCAVATION = 196.69 SQ.FT.



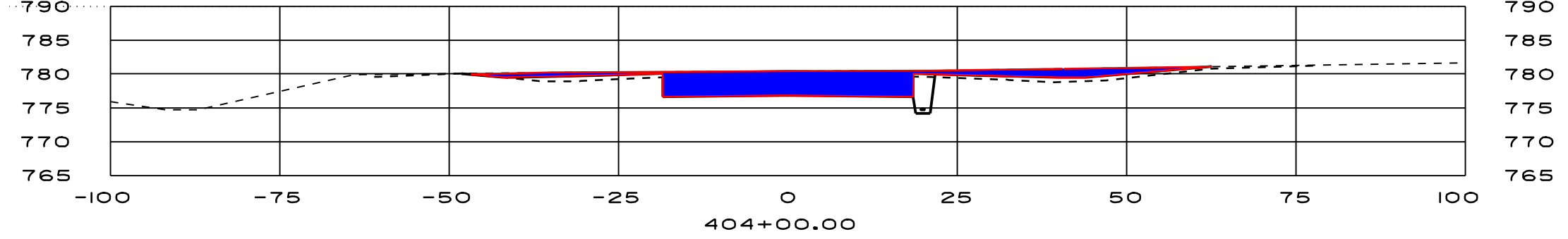
STA 404+50 -COMMON EXCAVATION = 221.93 SQ.FT.



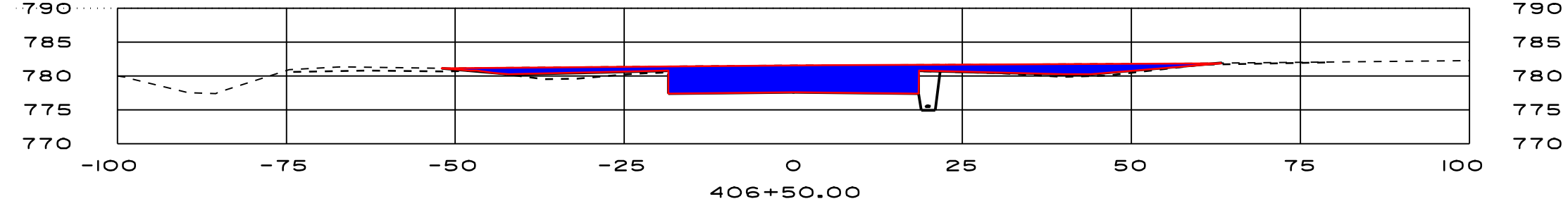
STA 407+00 -COMMON EXCAVATION = 212.44 SQ.FT.



STA 404+00 -COMMON EXCAVATION = 181.44 SQ.FT.



STA 406+50 -COMMON EXCAVATION = 217.46 SQ.FT.



PROJECT:	CLARENDON	PROJECT NO. :	AIR 04-3154 C/I
DESIGN FILE NAME:			
IPARM FILE NAME:	S 02	PLOT DATE:	27-JUL-2005
COMMON EXCAVATION			