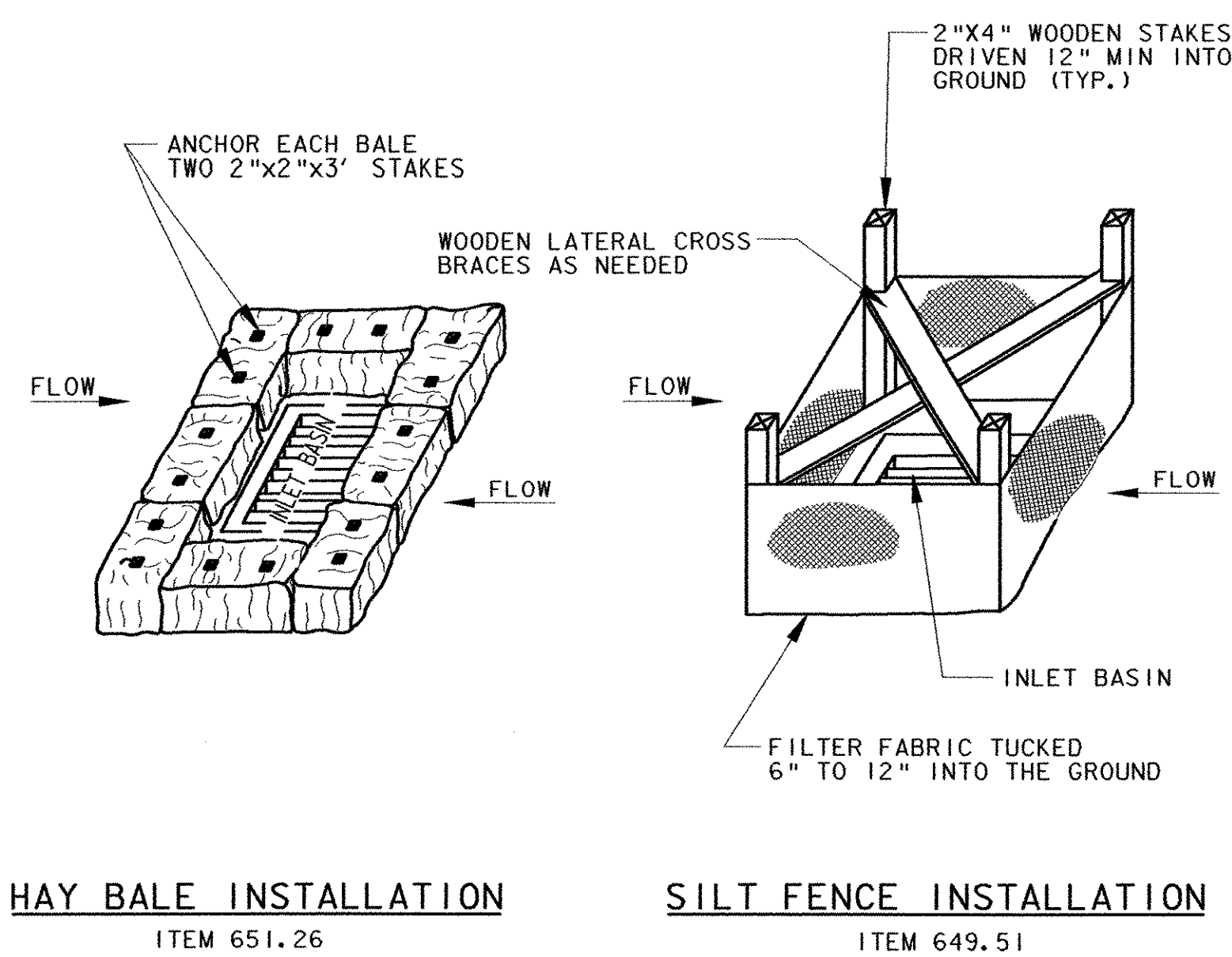
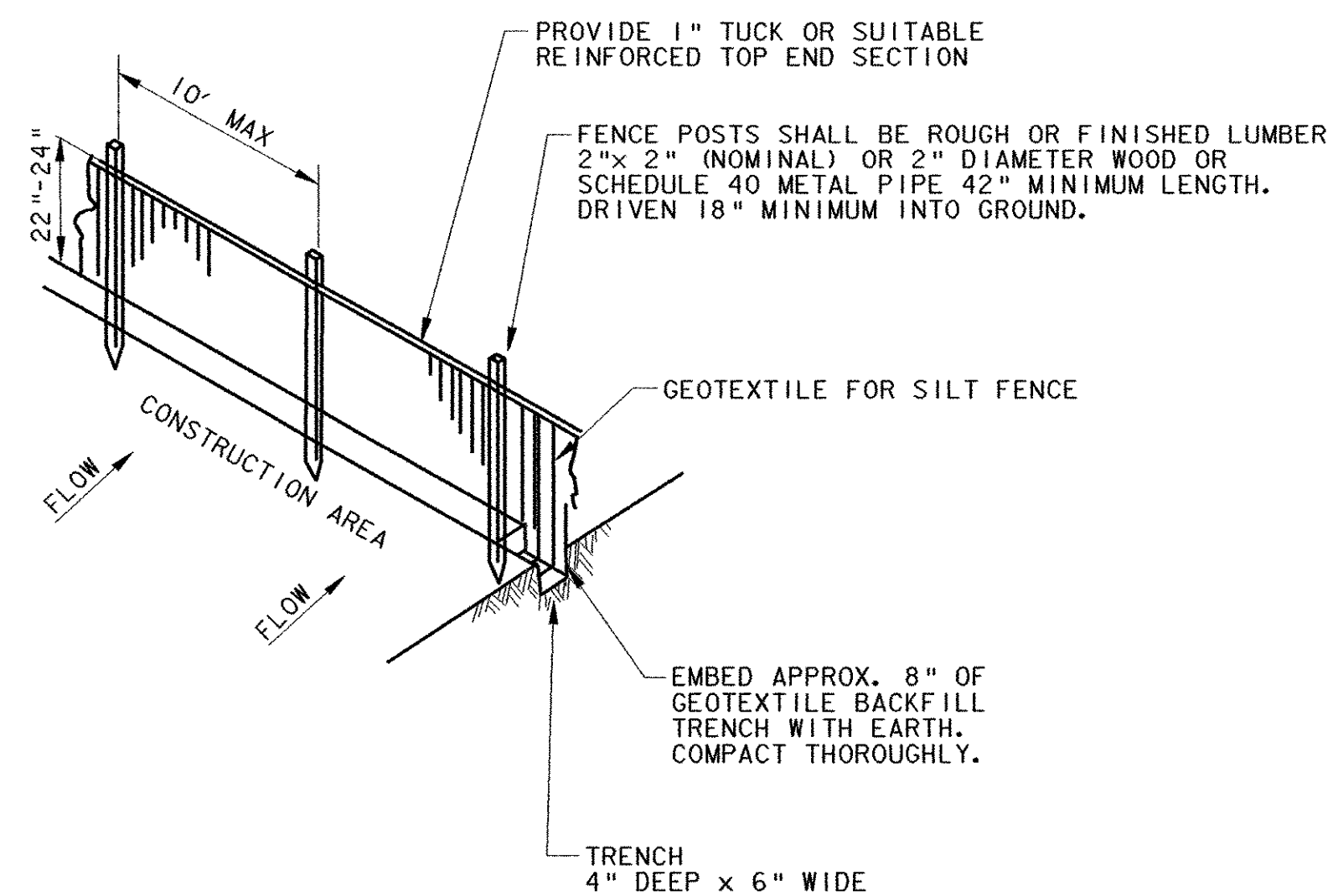


SEDIMENTATION BARRIER - HAYBALE
ITEM 651.26
NOT TO SCALE



SEDIMENTATION CONTROL INLET PROTECTION
NOT TO SCALE



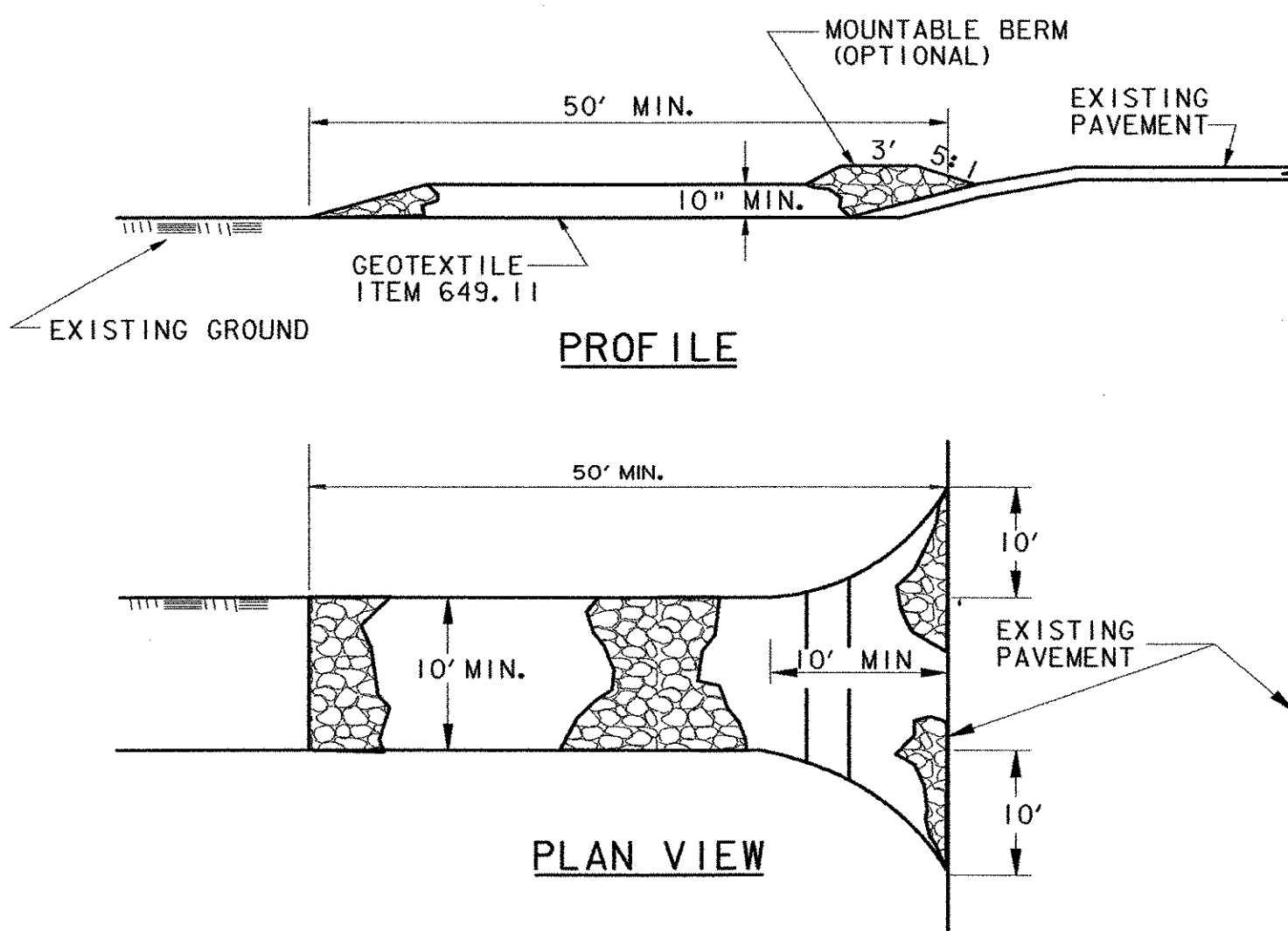
NOTE:

1. GEOTEXTILE FABRIC TO BE FASTENED SECURELY TO FENCE POST BY USE OF WIRE TIES. 3 FASTENERS PER POST.
2. ENDS OF INDIVIDUAL ROLLS OF GEOTEXTILE SHALL BE SECURELY FASTENED TO A COMMON POST OR OVERLAPPED 3' (MIN).
3. TO BE PLACED AT LOCATIONS SHOWN ON PLANS OR AS ORDERED BY THE ENGINEER.

PLAN VIEW SYMBOL



SILT FENCE
NOT TO SCALE



CONSTRUCTION SPECIFICATIONS

1. STONE - SUBBASE OF CRUSHED AGGREGATE, FINE GRADED (704.05) (ITEM 301.26).
2. LENGTH - AS REQUIRED, BUT NOT LESS THAN 50 FEET.
3. THICKNESS - NOT LESS THAN TEN (10) INCHES.
4. WIDTH - TEN (10) FOOT MINIMUM, BUT NOT LESS THAN THE FULL WIDTH AT POINTS WHERE INGRESS OR EGRESS OCCURS.
5. GEOTEXTILE - WILL BE PLACED OVER THE ENTIRE AREA PRIOR TO PLACING OF STONE.
6. SURFACE WATER - ALL SURFACE WATER FLOWING OR DIVERTED TOWARD CONSTRUCTION ENTRANCES SHALL BE PIPED UNDER THE ENTRANCE. IF PIPING IS IMPRACTICAL, A MOUNTABLE BERM WITH 5:1 SLOPES WILL BE PERMITTED.
7. MAINTENANCE - THE ENTRANCE SHALL BE MAINTAINED IN A CONDITION WHICH WILL PREVENT TRACKING OR FLOWING OF SEDIMENT ONTO PUBLIC RIGHTS-OF-WAY. THIS MAY REQUIRE PERIODIC TOP DRESSING WITH ADDITIONAL STONE AS CONDITIONS DEMAND AND REPAIR AND/OR CLEANOUT OF ANY MEASURES USED TO TRAP SEDIMENT. ALL SEDIMENT SPILLED, DROPPED, WASHED OR TRACKED ONTO PUBLIC RIGHTS-OF-WAY MUST BE REMOVED IMMEDIATELY.
8. PERIODIC INSPECTION AND MAINTENANCE SHALL BE PROVIDED AFTER HEAVY USE AND/OR RAIN.
9. THIS ENTRANCE WILL BE CONSTRUCTED AT LOCATIONS SHOWN ON THE PLANS AND/OR WHERE ORDERED BY THE ENGINEER.
10. THE LOCATION AND NUMBERS OF STABILIZED CONSTRUCTION ENTRANCES WILL BE APPROVED BY THE ENGINEER.

STABILIZED CONSTRUCTION ENTRANCE
NOT TO SCALE

EROSION AND SEDIMENT CONTROL NOTES

1. THE CONTRACTOR SHALL CONSTRUCT ALL EROSION AND SEDIMENT CONTROL MEASURES PER THE APPROVED PLAN AND CONSTRUCTION SEQUENCE AND SHALL HAVE THEM INSPECTED BY THE ENGINEER PRIOR TO BEGINNING ANY OTHER LAND DISTURBANCES. MINOR SEDIMENT CONTROL DEVICE LOCATION ADJUSTMENTS MAY BE MADE IN THE FIELD WITH THE APPROVAL OF THE ENGINEER. THE CONTRACTOR SHALL ENSURE THAT ALL RUNOFF FROM DISTURBED AREAS IS DIRECTED TO THE SEDIMENT CONTROL DEVICES, AND SHALL NOT REMOVE ANY EROSION OR SEDIMENT CONTROL MEASURE WITHOUT PRIOR PERMISSION FROM THE ENGINEER. THE CONTRACTOR MUST OBTAIN PRIOR APPROVAL FOR CHANGES TO THE SEDIMENT CONTROL PLAN AND/OR SEQUENCE OF CONSTRUCTION.
2. THE CONTRACTOR SHALL MAINTAIN ALL EROSION AND SEDIMENT CONTROL MEASURES UNTIL THEY ARE REMOVED.
3. THE CONTRACTOR SHALL APPLY SEED AND MULCH, OR OTHER APPROVED STABILIZATION MEASURES TO ALL DISTURBED AREAS AND STOCKPILES WITHIN FOURTEEN (14) CALENDAR DAYS AFTER STRIPPING AND GRADING ACTIVITIES HAVE CEASED IN THE AREA. MAINTENANCE SHALL BE PERFORMED AS NECESSARY TO ENSURE CONTINUED STABILIZATION. PERMANENT SOIL STABILIZATION SHALL BE PROVIDED WITHIN SEVEN (7) DAYS OF ESTABLISHMENT OF FINAL GRADE.
4. THIS EROSION CONTROL PLAN SHALL BE IMPLEMENTED ON ALL DISTURBED AREAS WITHIN THE CONSTRUCTION SITE. ALL MEASURES INVOLVING EROSION CONTROL PRACTICES SHALL BE INSTALLED IN CONFORMANCE WITH "THE VERMONT HANDBOOK FOR SOIL EROSION AND SEDIMENT CONTROL ON CONSTRUCTION SITES" AS PUBLISHED BY THE VT. GEOLOGICAL SURVEY.
5. DURING THE PERIOD OF CONSTRUCTION ACTIVITY, ALL EROSION CONTROL MEASURES SHALL BE MAINTAINED BY THE CONTRACTOR. AT THE COMPLETION OF CONSTRUCTION, THE CONTRACTOR SHALL COORDINATE THE TRANSFER OF MAINTENANCE RESPONSIBILITIES, IF REQUIRED, TO THE VT AGENCY OF TRANSPORTATION.
6. ALL TEMPORARY EROSION AND SEDIMENT CONTROL PRACTICES SHALL BE REMOVED AND DISPOSED OF WITHIN THIRTY (30) DAYS AFTER FINAL SITE STABILIZATION IS ACHIEVED OR AFTER THE TEMPORARY PRACTICES ARE NO LONGER NEEDED. TRAPPED SEDIMENT SHALL BE STABILIZED OR REMOVED TO PREVENT FURTHER EROSION.
7. EROSION CONTROL DEVICES REMOVED DURING GRADING OPERATIONS SHALL BE PUT BACK IN PLACE AT THE END OF THE DAY OR DURING INCLEMENT WEATHER AS DIRECTED BY THE ENGINEER.
8. STREAMS, INCLUDING BED AND BANKS, SHALL BE RESTABILIZED IMMEDIATELY AFTER CHANNEL WORK IS COMPLETED, INTERRUPTED, OR STOPPED.
9. NO SOIL, ROCK, DEBRIS, OR ANY OTHER MATERIAL SHALL BE DUMPED OR PLACED INTO A WATER COURSE OR INTO SUCH PROXIMITY THAT IT MAY READILY SLOUGH, SLIP, OR ERODE INTO A WATER COURSE UNLESS SUCH DUMPING OR PLACING IS AUTHORIZED BY THE ENGINEER AND, WHEN APPLICABLE, THE U.S. ARMY CORPS OF ENGINEERS, FOR SUCH PURPOSES AS, BUT NOT LIMITED TO, CONSTRUCTION OF BRIDGES, CULVERTS, AND EROSION CONTROL STRUCTURES.
10. PERMANENT SEEDING SHALL BE DONE BETWEEN APRIL 30 AND SEPTEMBER 15. IF SEEDING IS DONE AT OTHER TIMES, IT SHALL BE CLASSIFIED AS "TEMPORARY SEEDING." PERMANENT SEED SHALL CONFORM TO THE SEEDING MIXTURE STATED ON SHEET 8. TEMPORARY AND PERMANENT SEEDING SHALL CONSIST OF FERTILIZING, LIMING, MULCHING AND SEEDING PLACED AT RATES IN ACCORDANCE WITH THE SPECIFICATIONS. PERMANENT SEEDING, FERTILIZING, LIMING AND MULCHING SHALL BE PAID FOR UNDER 651.15, 651.18, 651.20 AND 651.25 RESPECTIVELY. TEMPORARY SEED, MULCH AND FERTILIZER FOR EROSION AND SEDIMENT CONTROL SHALL BE PLACED IN ACCORDANCE WITH THE SPECIFICATIONS. NO PAYMENT WILL BE MADE FOR TEMPORARY SEEDING OR MULCHING.
11. SURFACE DRAINAGE FLOWS OVER UNSTABILIZED CUT AND FILL SLOPES SHALL BE CONTROLLED BY EITHER PREVENTING DRAINAGE FLOWS TRAVERSING THE SLOPES OR BY INSTALLING PROTECTIVE DEVICES TO LOWER THE WATER DOWNSLOPE WITHOUT CAUSING EROSION. DIKES SHALL BE INSTALLED AND MAINTAINED AT THE TOP OF CUT OR FILL SLOPES UNTIL THE SLOPE AND DRAINAGE AREA TO IT ARE FULLY STABILIZED, AT WHICH TIME THEY MUST BE REMOVED AND FINAL GRADING DONE TO PROMOTE SHEET FLOW DRAINAGE. PROTECTIVE METHODS MUST BE PROVIDED AT POINTS OF CONCENTRATED FLOW WHERE EROSION IS LIKELY TO OCCUR.
12. ALL POINTS OF CONSTRUCTION INGRESS AND EGRESS IN UNPAVED AREAS SHALL BE STABILIZED AND PROTECTED TO PREVENT TRACKING OF MUD ONTO PUBLIC OR PRIVATE ROADWAYS. (INCIDENTAL TO ITEM 203.15)
13. IF ROADWAYS ACCUMULATE DEBRIS, THE CONTRACTOR SHALL USE A POWER BROOM TO REMOVE THE SEDIMENT TO THE SATISFACTION OF THE ENGINEER (INCIDENTAL TO ITEM 203.15).
14. TOPSOIL (TO BE STOCKPILED ON SITE) WILL BE PLACED ON WELL DRAINED LAND AWAY FROM STREAMS IN ACCORDANCE WITH APPROVED EROSION AND SEDIMENT CONTROL MEASURES. IT SHALL BE PLACED IN NEAT PILES. THE CONTRACTOR WILL PROVIDE AN ADEQUATE QUANTITY OF SILT FENCE TO CONTROL THE PERIMETER OF THE STOCKPILE. THE CONTRACTOR, WITH THE APPROVAL OF THE ENGINEER, MAY CONSTRUCT AN EARTH DIKE IN LIEU OF SILT FENCE.

SITE DATA

PROJECT DESCRIPTION:
AIRPORT DEVELOPMENT TO INCLUDE PAVING, CLEARING AND GRUBBING, EARTHWORK, STORM DRAINAGE, AND UTILITIES.

TOTAL SITE AREA:
AREA WITHIN LIMITS OF WORK APPROX. 6 ACRES.

EXISTING SOIL TYPES:
-BROWN SILTY LOAM, UDORTHENTS
-INFORMATION OBTAINED FROM HISTORICAL BORINGS & SOIL CONSERVATION SERVICE DATA SHEETS.
-APPROXIMATELY 3" OF TOPSOIL

URS
1 NORTHWAY LN.
LATHAM, NEW YORK

Designed by: G.W.D.
Drawn by: M.C.M.
Checked by: M.C.C.
Approved by: G.W.D.

Scale:
Date: FEB., 2003
Sheet 18 OF 40
Sheet No. 18

RUTLAND STATE AIRPORT
CLARENDON, VERMONT
TAXIWAY IMPROVEMENTS
SEDIMENTATION / EROSION
CONTROL DETAILS

Job No. F20002046.00
REV. DATE
DESCRIPTION
File No. F202046000EIB