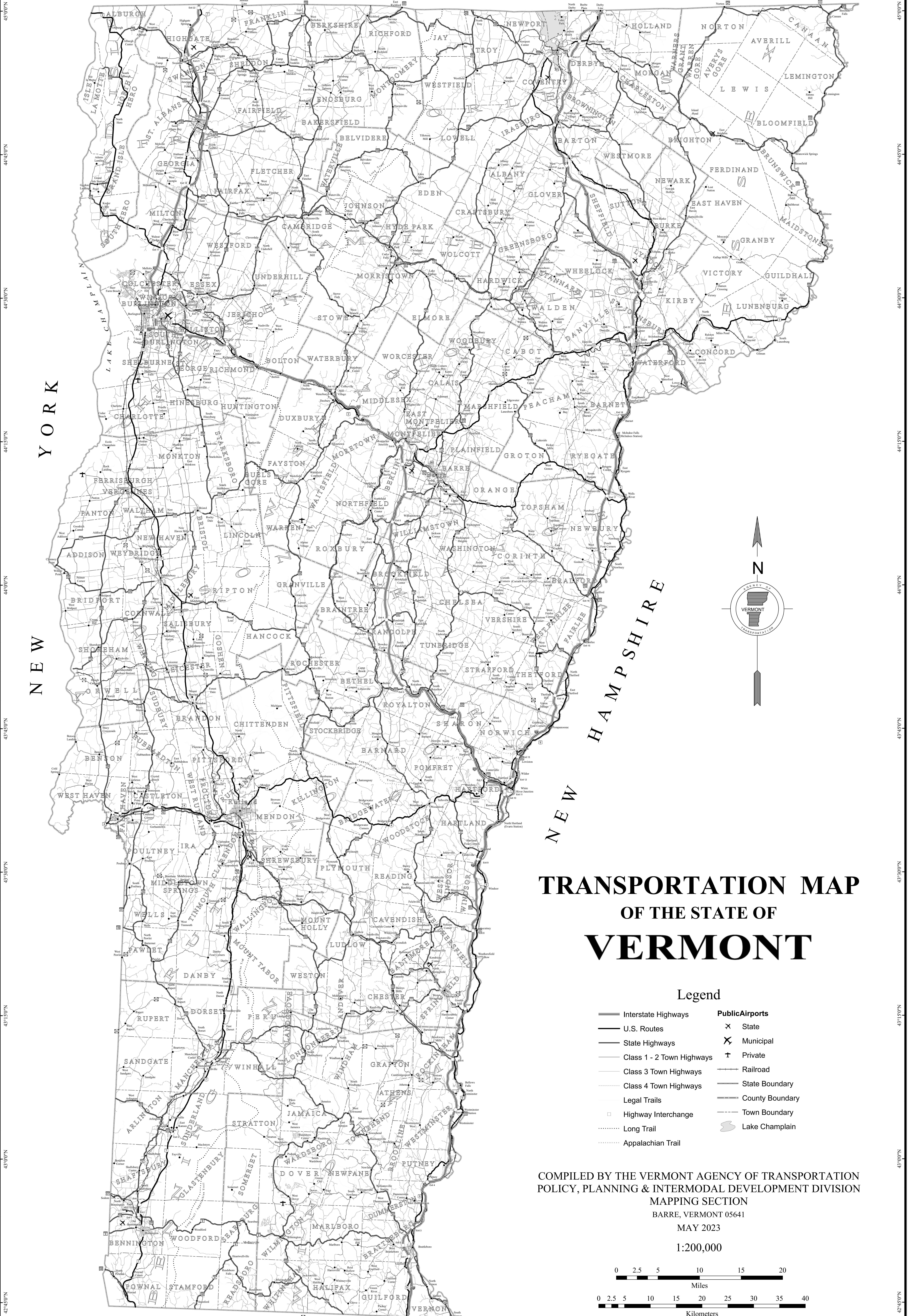


73°30'0"W 73°15'0"W 73°0'0"W 72°45'0"W 72°30'0"W 72°15'0"W 72°0'0"W 71°45'0"W 71°30'0"W

CANADA




NEW YORK

NEW HAMPSHIRE

45°0'0"N 44°45'0"N 44°30'0"N 44°15'0"N 44°0'0"N 43°45'0"N 43°30'0"N 43°15'0"N 43°0'0"N 42°45'0"N

45°0'0"E 44°45'0"E 44°30'0"E 44°15'0"E 44°0'0"E 43°45'0"E 43°30'0"E 43°15'0"E 43°0'0"E 42°45'0"E



# TRANSPORTATION MAP OF THE STATE OF VERMONT

## Legend

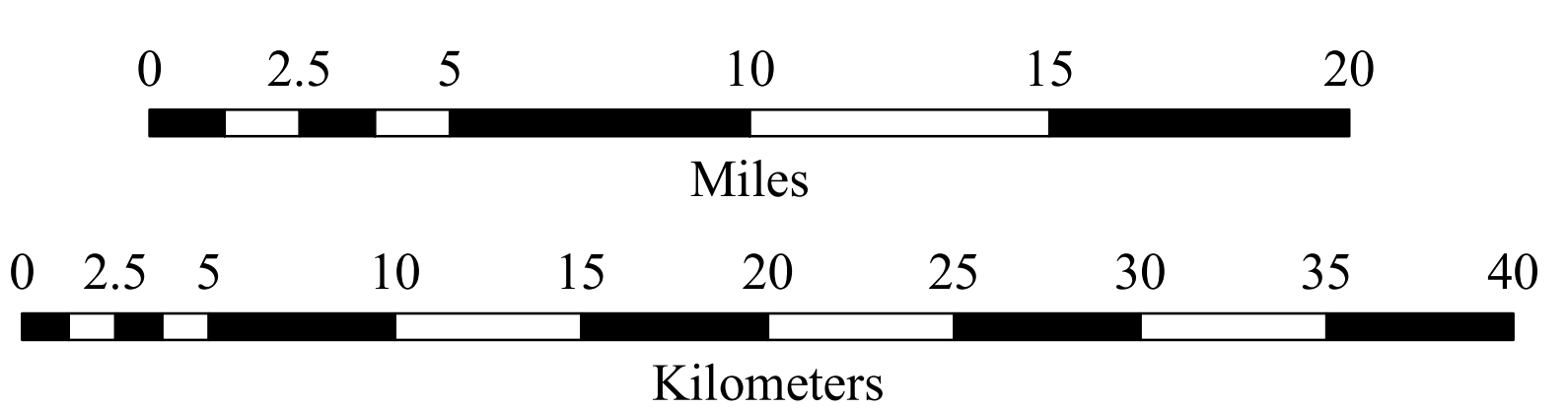
- Interstate Highways
- U.S. Routes
- State Highways
- Class 1 - 2 Town Highways
- Class 3 Town Highways
- Class 4 Town Highways
- Legal Trails
- Highway Interchange
- Long Trail
- Appalachian Trail
- Public Airports
- State
- Municipal
- Private
- Railroad
- State Boundary
- County Boundary
- Town Boundary
- Lake Champlain

COMPILED BY THE VERMONT AGENCY OF TRANSPORTATION POLICY, PLANNING & INTERMODAL DEVELOPMENT DIVISION MAPPING SECTION

BARRE, VERMONT 05641

MAY 2023

1:200,000



73°30'0"W 73°15'0"W 73°0'0"W 72°45'0"W 72°30'0"W 72°15'0"W 72°0'0"W 71°45'0"W 71°30'0"W

42°45'0"N 42°30'0"N 42°15'0"N 42°0'0"N 41°45'0"N 41°30'0"N 41°15'0"N 41°0'0"N 40°45'0"N 40°30'0"N