

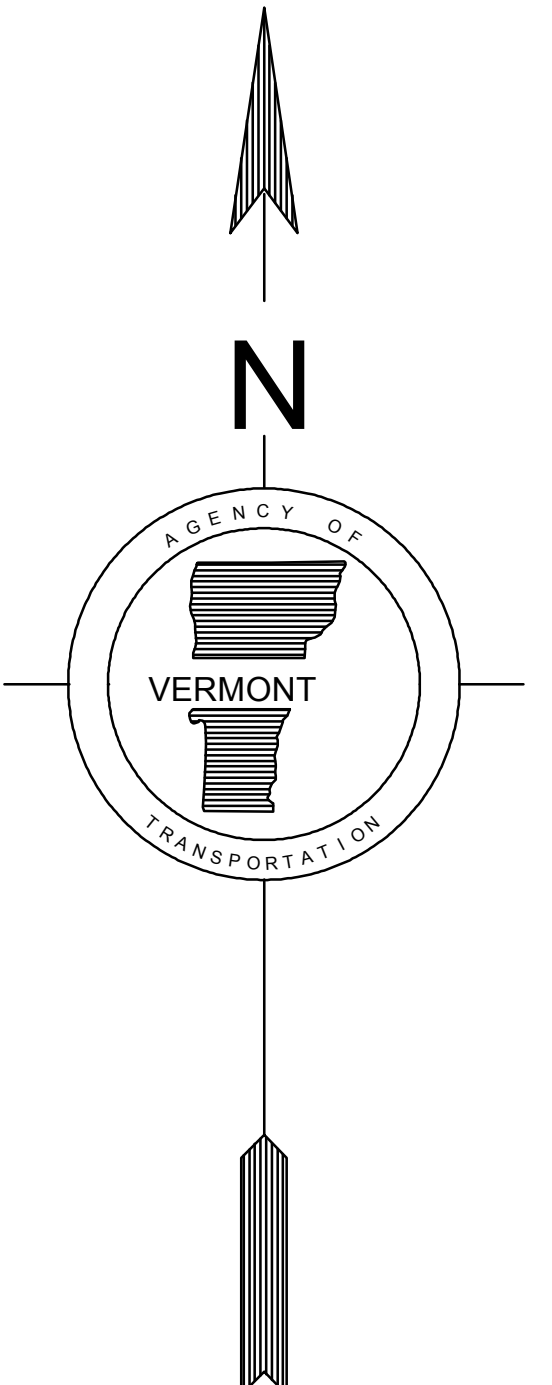
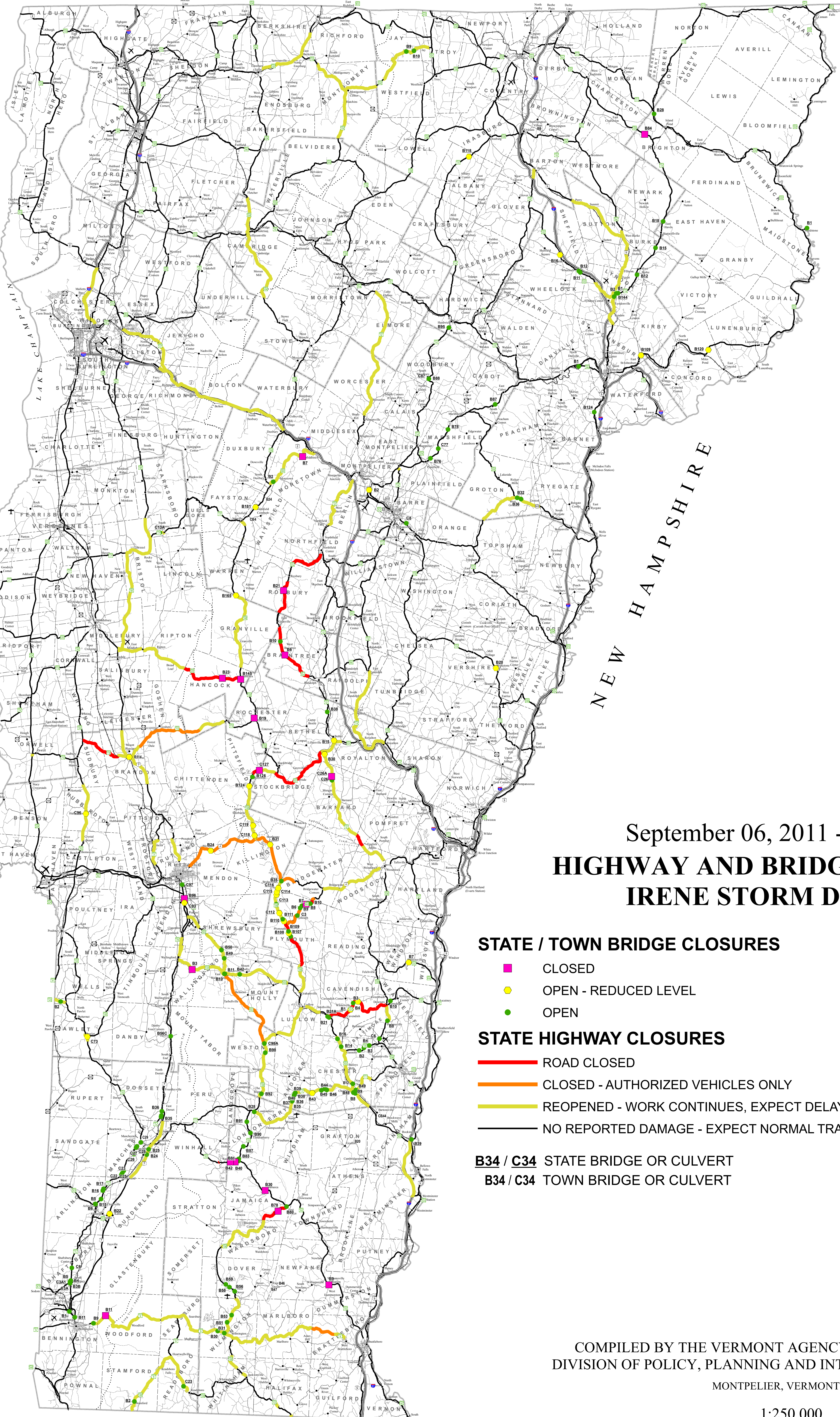
73°30'0"W 73°15'0"W 73°0'0"W 72°45'0"W 72°30'0"W 72°15'0"W 72°0'0"W 71°45'0"W 71°30'0"W 71°15'0"W 71°0'0"W

45°0'0"N 44°45'0"N 44°30'0"N 44°15'0"N 44°0'0"N 43°45'0"N 43°30'0"N 43°15'0"N 43°0'0"N 42°45'0"N 42°30'0"N 42°15'0"N 42°0'0"N

CANADA

NEW YORK

NEW HAMPSHIRE



September 06, 2011 - 10:42 AM HIGHWAY AND BRIDGE CLOSURES IRENE STORM DAMAGE

STATE / TOWN BRIDGE CLOSURES

- CLOSED
- OPEN - REDUCED LEVEL
- OPEN

STATE HIGHWAY CLOSURES

- ROAD CLOSED
- CLOSED - AUTHORIZED VEHICLES ONLY
- REOPENED - WORK CONTINUES, EXPECT DELAYS
- NO REPORTED DAMAGE - EXPECT NORMAL TRAVEL

B34 / C34 STATE BRIDGE OR CULVERT
B34 / C34 TOWN BRIDGE OR CULVERT

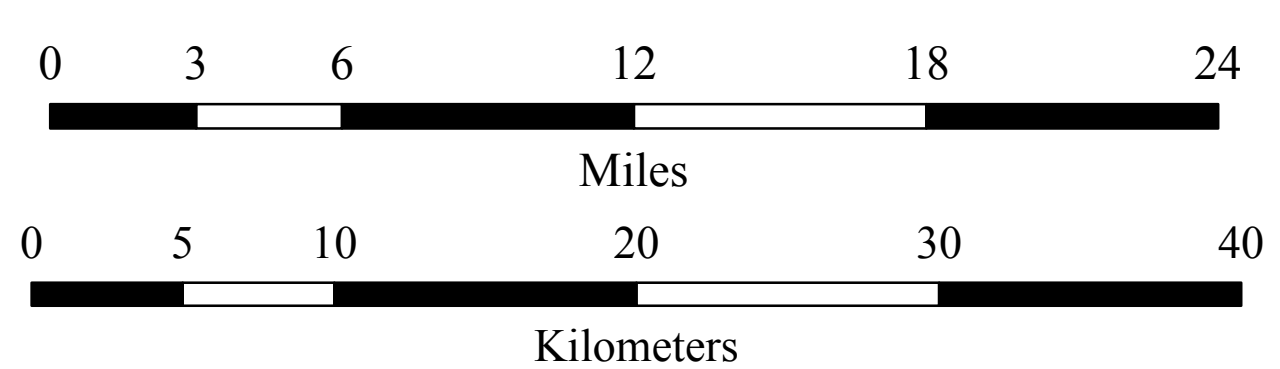
Public Airports

- ✕ State
- ✕ Municipal
- † Private

- Interstate Highways
- U.S. Routes
- State Highways
- Class 1 - 2 Town Highways
- Class 3 Town Highways
- Class 4 Town Highways
- Legal Trails
- Long Trail
- Appalachian Trail
- Railroad
- State Boundary
- County Boundary
- Town Boundary

COMPILED BY THE VERMONT AGENCY OF TRANSPORTATION
DIVISION OF POLICY, PLANNING AND INTERMODAL DEVELOPMENT
MONTPELIER, VERMONT 05602

1:250,000



MASSACHUSETTS

73°30'0"W 73°15'0"W 73°0'0"W 72°45'0"W 72°30'0"W 72°15'0"W 72°0'0"W 71°45'0"W 71°30'0"W 71°15'0"W 71°0'0"W

For more information regarding this map, please contact the VTrans Mapping Unit at (802) 828-2600 or at VT Agency of Transportation - Mapping Unit, 1 National Life Drive, Montpelier, VT 05633-5001. This map was funded in part through grants from the Federal Highway Administration, U.S. Department of Transportation. The representation of the authors expressed herein do not necessarily state or reflect those of the U.S. Department of Transportation.