

Bridge and Culvert Inspection Map Series

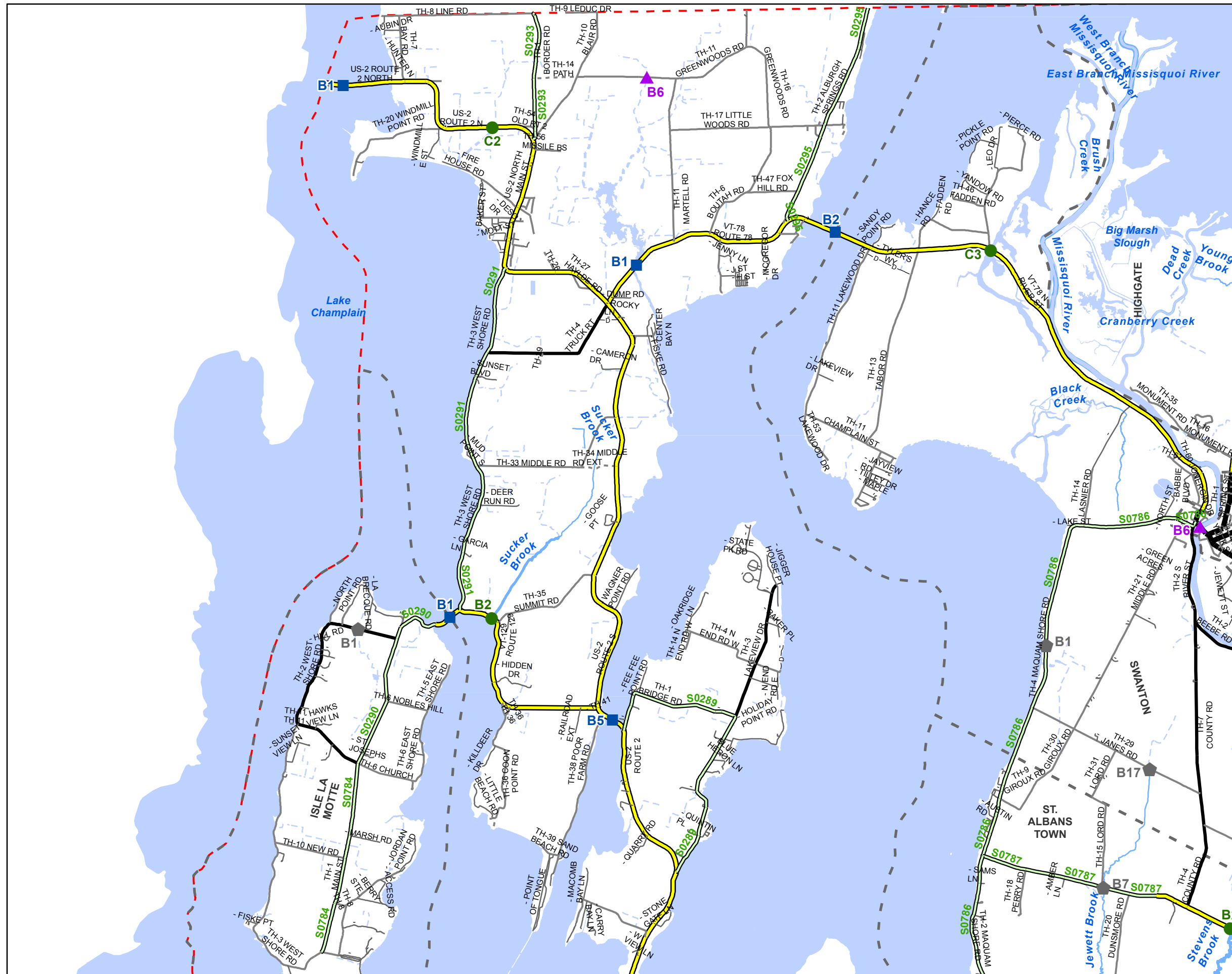
-- includes archived Town Shorts data layer --

DISTRICT 8

September 2011

Produced by:
Mapping Unit
Policy & Planning Division
Vermont Agency of Transportation





Scale 1:75,584

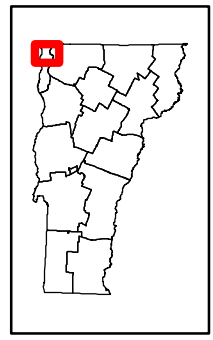


- ★ INTERSTATE
- STATE LONG
- STATE SHORT
- ▲ TOWN LONG
- ▼ FAS/FAU
- ▲ TOWN LONG
- ≡ FAS/FAU HWY
- INTERSTATE
- STATE HIGHWAY
- ▬ CLASS 1
- ▬ CLASS 2
- ▬ CLASS 3
- ▬ CLASS 4
- - LEGAL TRAIL
- PRIVATE
- - DISCONTINUED
- ┌ DISTRICT (includes extensions)
- NAMED RIVERS-STREAMS
- UNNAMED RIVERS-STREAMS

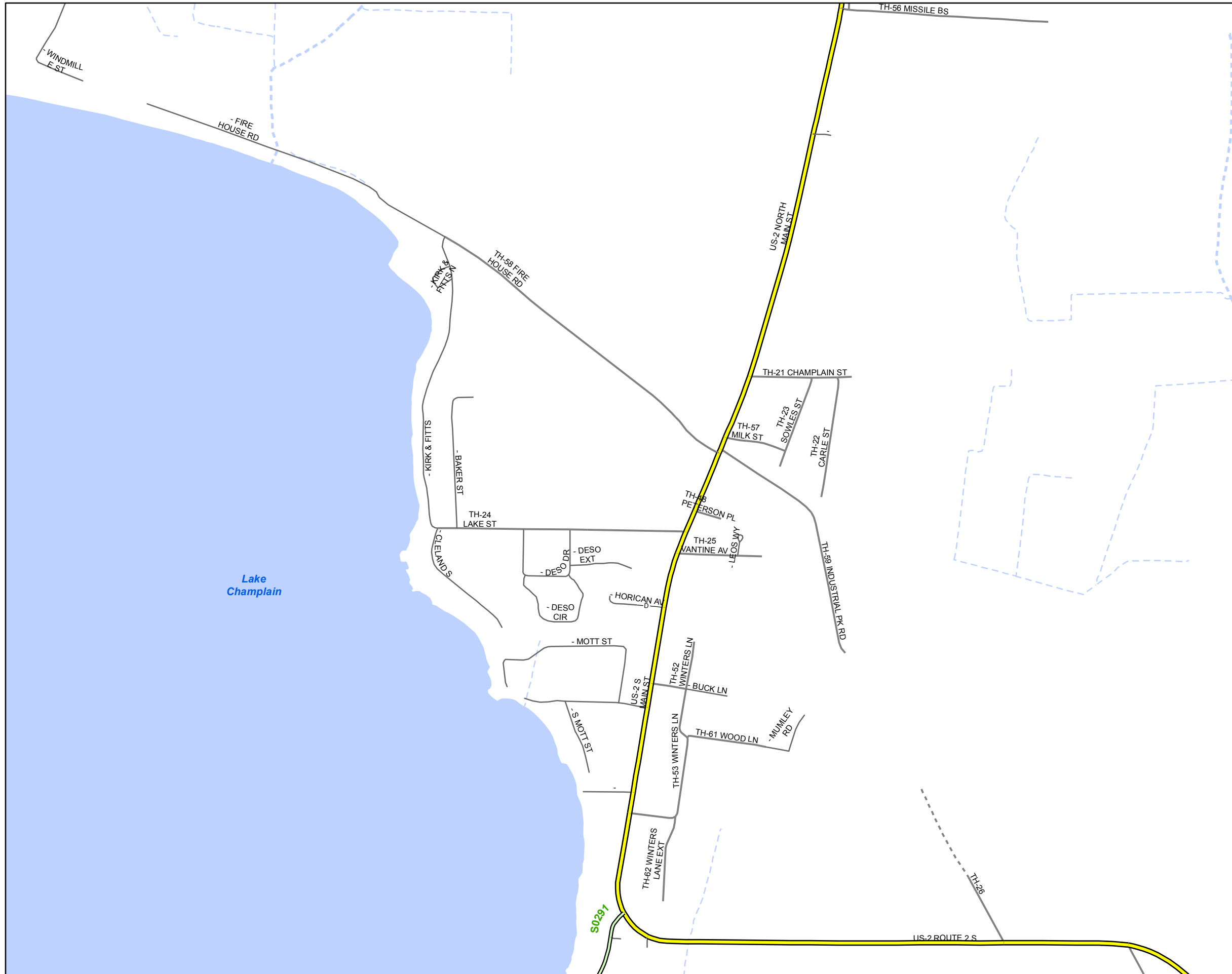
◆ TOWN SHORTS

NOTE: The town short data has not been field checked since the early 1990's

Produced by:
Mapping Unit
Vermont Agency of Transportation
September 2011



ALBURGH
GRAND ISLE COUNTY
DISTRICT # 8



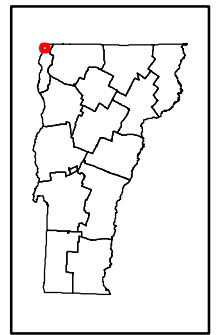
Scale 1:75,584



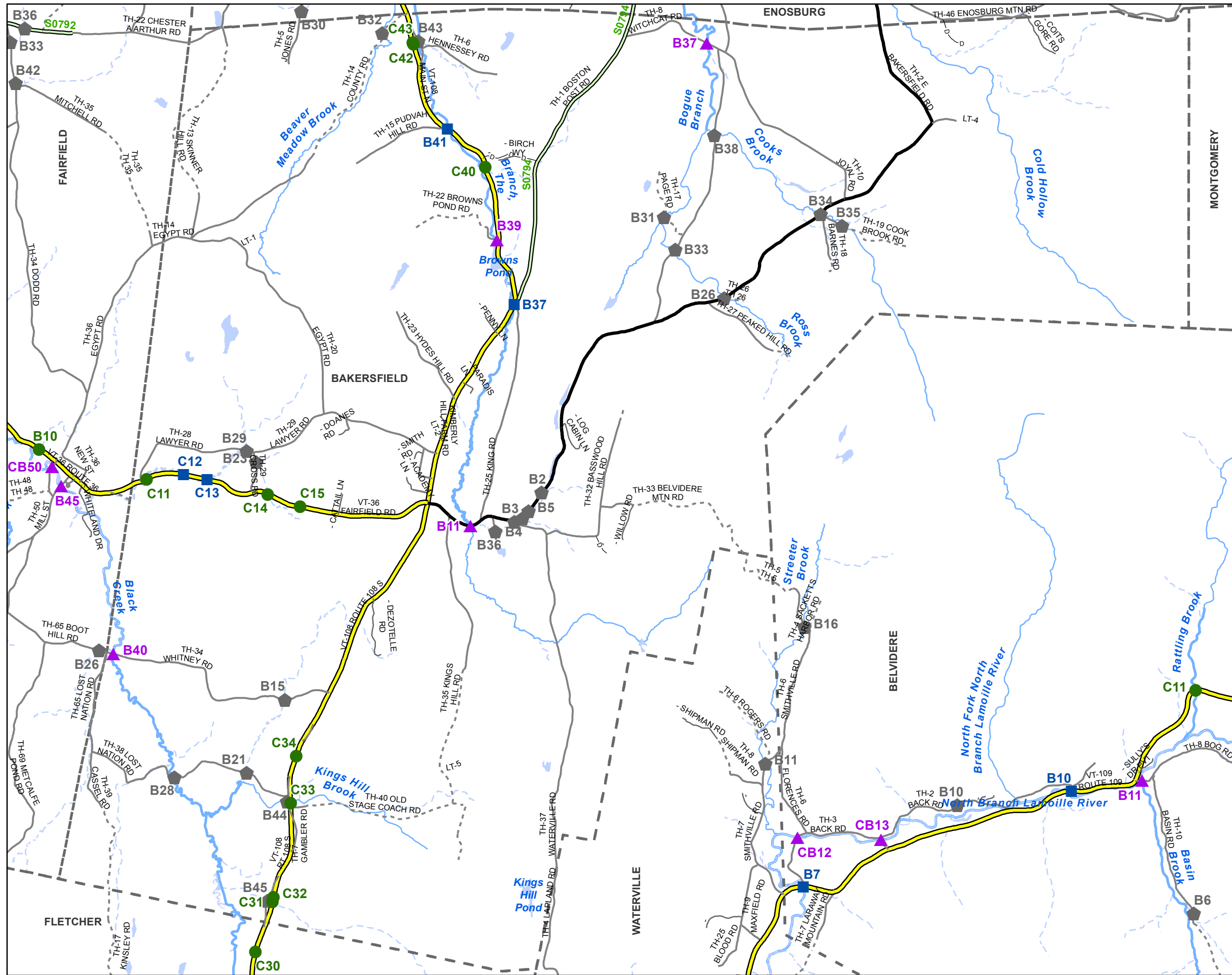
- ★ INTERSTATE
- STATE LONG
- STATE SHORT
- ▲ TOWN LONG
- ▼ FAS/FAU
- ▲ TOWN LONG
- ≡ FAS/FAU HWY
- INTERSTATE
- STATE HIGHWAY
- ▬ CLASS 1
- ▬ CLASS 2
- ▬ CLASS 3
- ▬ CLASS 4
- - LEGAL TRAIL
- PRIVATE
- D DISCONTINUED
- ┌ DISTRICT (includes extensions)
- NAMED RIVERS-STREAMS
- - UNNAMED RIVERS-STREAMS

◆ TOWN SHORTS
 NOTE: The town short data has not been field checked since the early 1990's

Produced by:
 Mapping Unit
 Vermont Agency of Transportation
 September 2011



ALBURGH VILLAGE
 GRAND ISLE COUNTY
 DISTRICT # 8

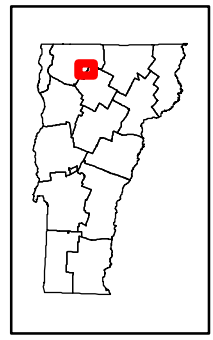


Scale 1:75,584

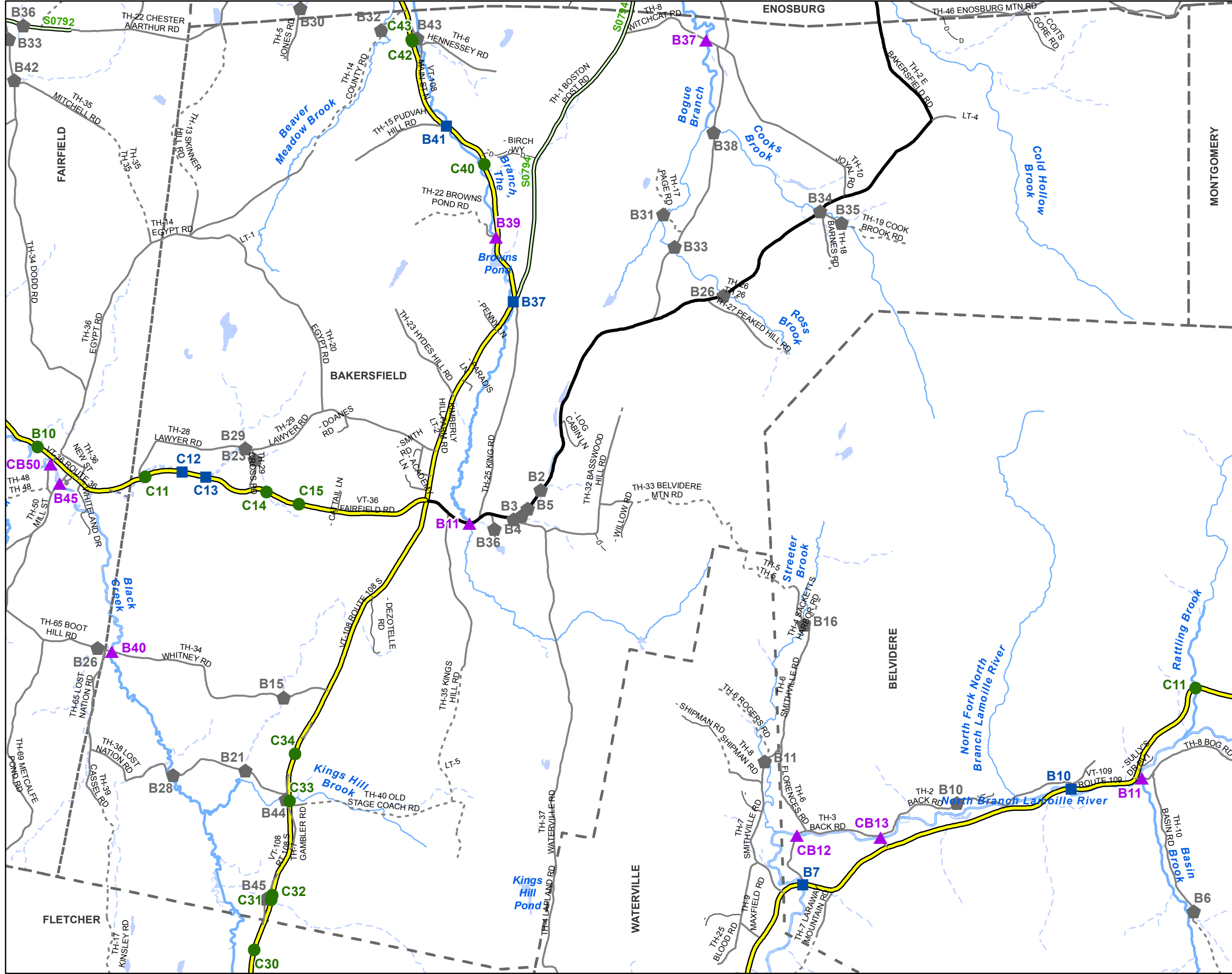
★ INTERSTATE
 ■ STATE LONG
 ● STATE SHORT
 ▲ TOWN LONG
 ▼ FAS/FAU
 ▲ TOWN LONG
 = FAS/FAU HWY
 = INTERSTATE
 = STATE HIGHWAY
 = CLASS 1
 = CLASS 2
 = CLASS 3
 = CLASS 4
 - LEGAL TRAIL
 - PRIVATE
 - DISCONTINUED
 [] DISTRICT (includes extensions)
 — NAMED RIVERS-STREAMS
 - - UNNAMED RIVERS-STREAMS

■ TOWN SHORTS
 NOTE: The town short data has not been field checked since the early 1990's

Produced by:
Mapping Unit
Vermont Agency of Transportation
September 2011



BAKERSFIELD
FRANKLIN COUNTY
DISTRICT # 8

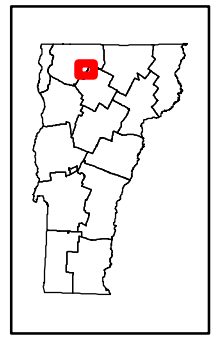


Scale 1:75,584

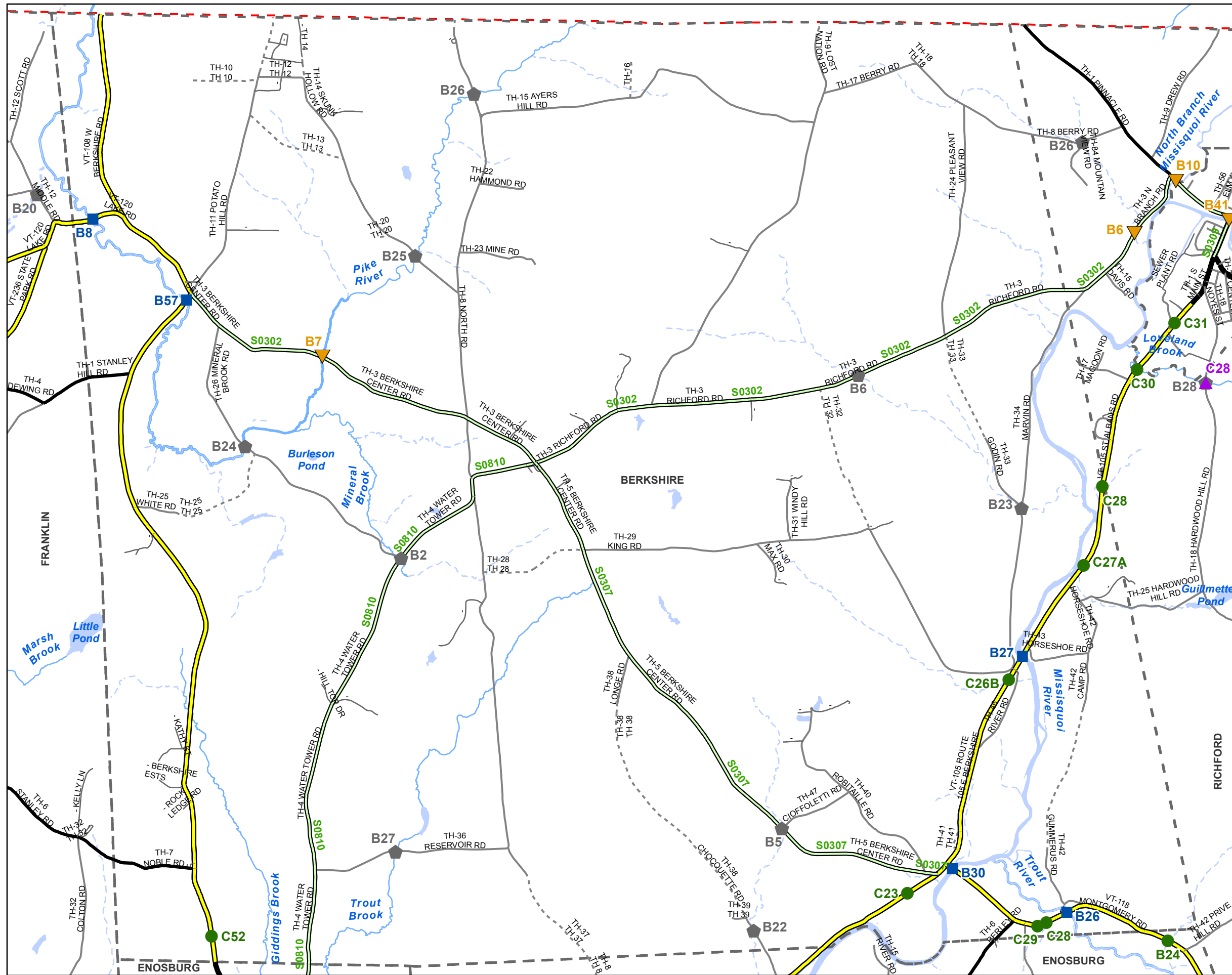
★ INTERSTATE
 ■ STATE LONG
 ● STATE SHORT
 ▲ TOWN LONG
 ▼ FAS/FAU
 ▲ TOWN LONG
 = FAS/FAU HWY
 — INTERSTATE
 — STATE HIGHWAY
 — CLASS 1
 — CLASS 2
 - - CLASS 3
 - - CLASS 4
 - - LEGAL TRAIL
 - - PRIVATE
 - - DISCONTINUED
 [] DISTRICT (includes extensions)
 — NAMED RIVERS-STREAMS
 - - UNNAMED RIVERS-STREAMS

● TOWN SHORTS
 NOTE: The town short data has not been field checked since the early 1990's

Produced by:
Mapping Unit
Vermont Agency of Transportation
September 2011



BAKERSFIELD
FRANKLIN COUNTY
DISTRICT # 8



Scale 1:75,584

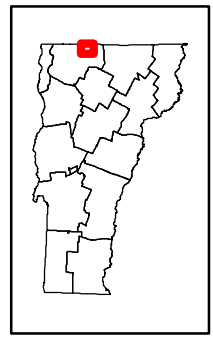


- ★ INTERSTATE
- STATE LONG
- STATE SHORT
- ▲ TOWN LONG
- ▼ FAS/FAU
- ▲ TOWN LONG
- ≡ FAS/FAU HWY
- INTERSTATE
- STATE HIGHWAY
- CLASS 1
- CLASS 2
- CLASS 3
- - - CLASS 4
- · - LEGAL TRAIL
- · - PRIVATE
- · - DISCONTINUED
- ┌─┐ DISTRICT (includes extensions)
- NAMED RIVERS-STREAMS
- UNNAMED RIVERS-STREAMS

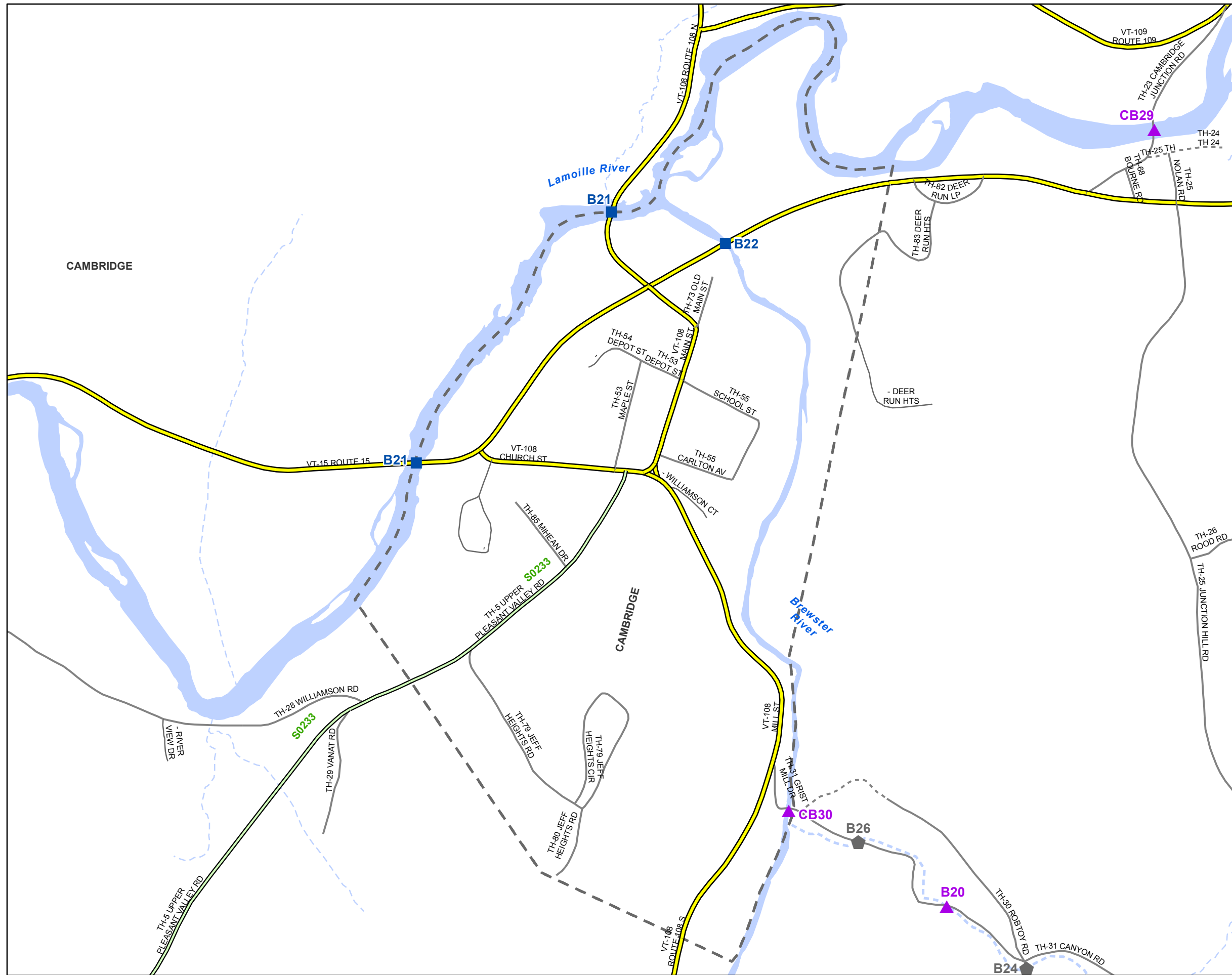
■ TOWN SHORTS

NOTE: The town short data has not been field checked since the early 1990's

Produced by:
Mapping Unit
Vermont Agency of Transportation
September 2011



BERKSHIRE
FRANKLIN COUNTY
DISTRICT # 8



Scale 1:75,584

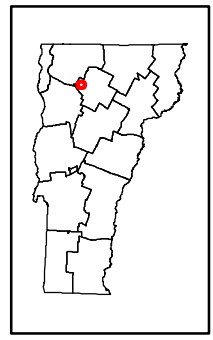
N

- ★ INTERSTATE
- STATE LONG
- STATE SHORT
- ▲ TOWN LONG
- ▼ FAS/FAU
- ▲ TOWN LONG
- ≡ FAS/FAU HWY
- INTERSTATE
- STATE HIGHWAY
- CLASS 1
- CLASS 2
- CLASS 3
- - CLASS 4
- □ LEGAL TRAIL
- PRIVATE
- D DISCONTINUED
- ┌ DISTRICT (includes extensions)
- NAMED RIVERS-STREAMS
- - UNNAMED RIVERS-STREAMS

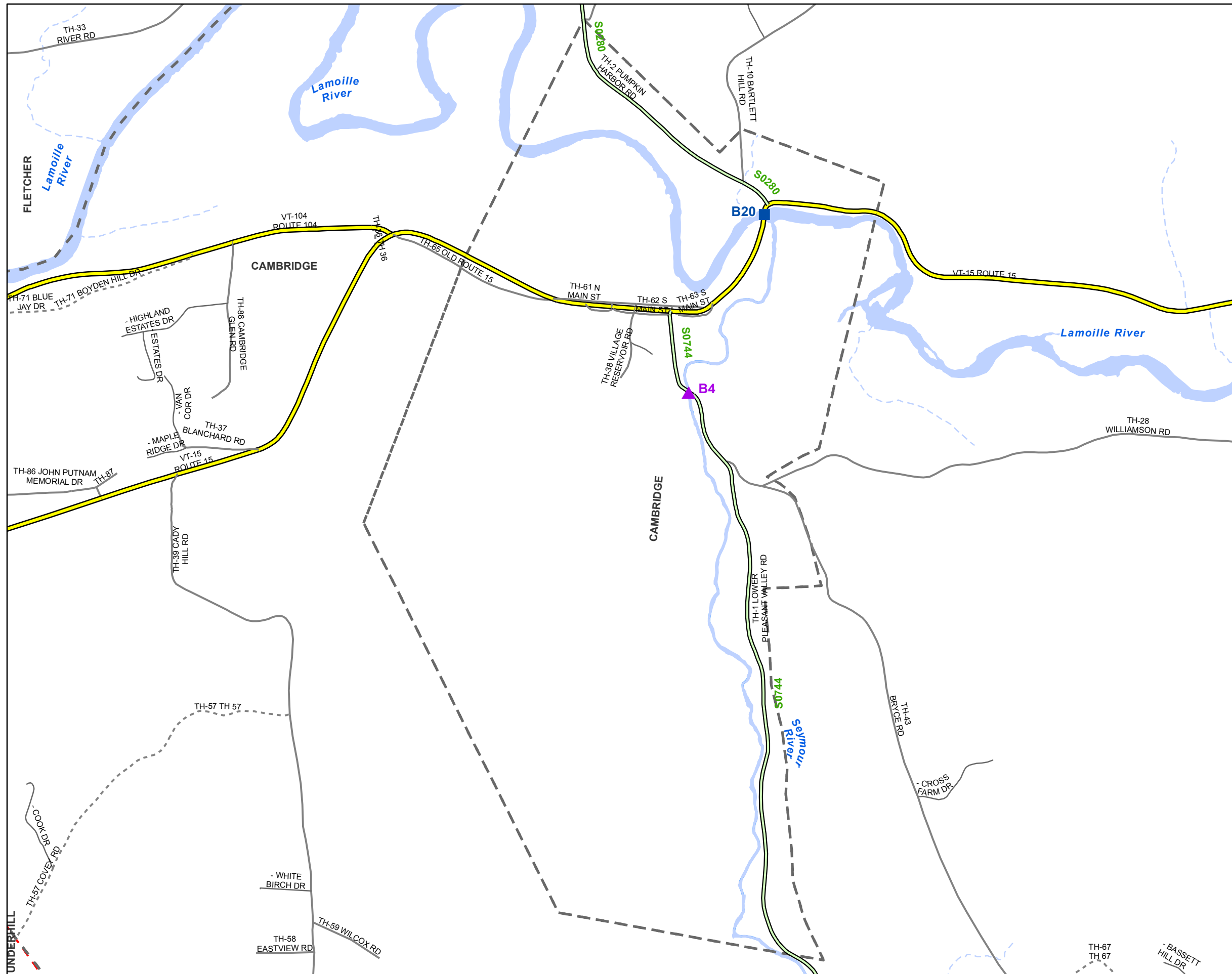
◆ TOWN SHORTS

NOTE: The town short data has not been field checked since the early 1990's

Produced by:
Mapping Unit
Vermont Agency of Transportation
September 2011



JEFFERSONVILLE VILLAGE
LAMOILLE COUNTY
DISTRICT # 8



Scale 1:75,584

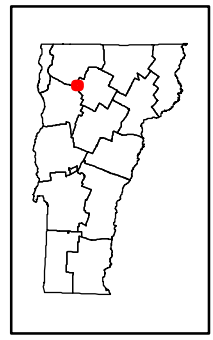
N

- ★ INTERSTATE
- STATE LONG
- STATE SHORT
- ▲ TOWN LONG
- ▼ FAS/FAU
- ▲ TOWN LONG
- ≡ FAS/FAU HWY
- INTERSTATE
- STATE HIGHWAY
- CLASS 1
- CLASS 2
- CLASS 3
- CLASS 4
- - - LEGAL TRAIL
- - - PRIVATE
- - - DISCONTINUED
- ⌓ DISTRICT (includes extensions)
- NAMED RIVERS-STREAMS
- - - UNNAMED RIVERS-STREAMS

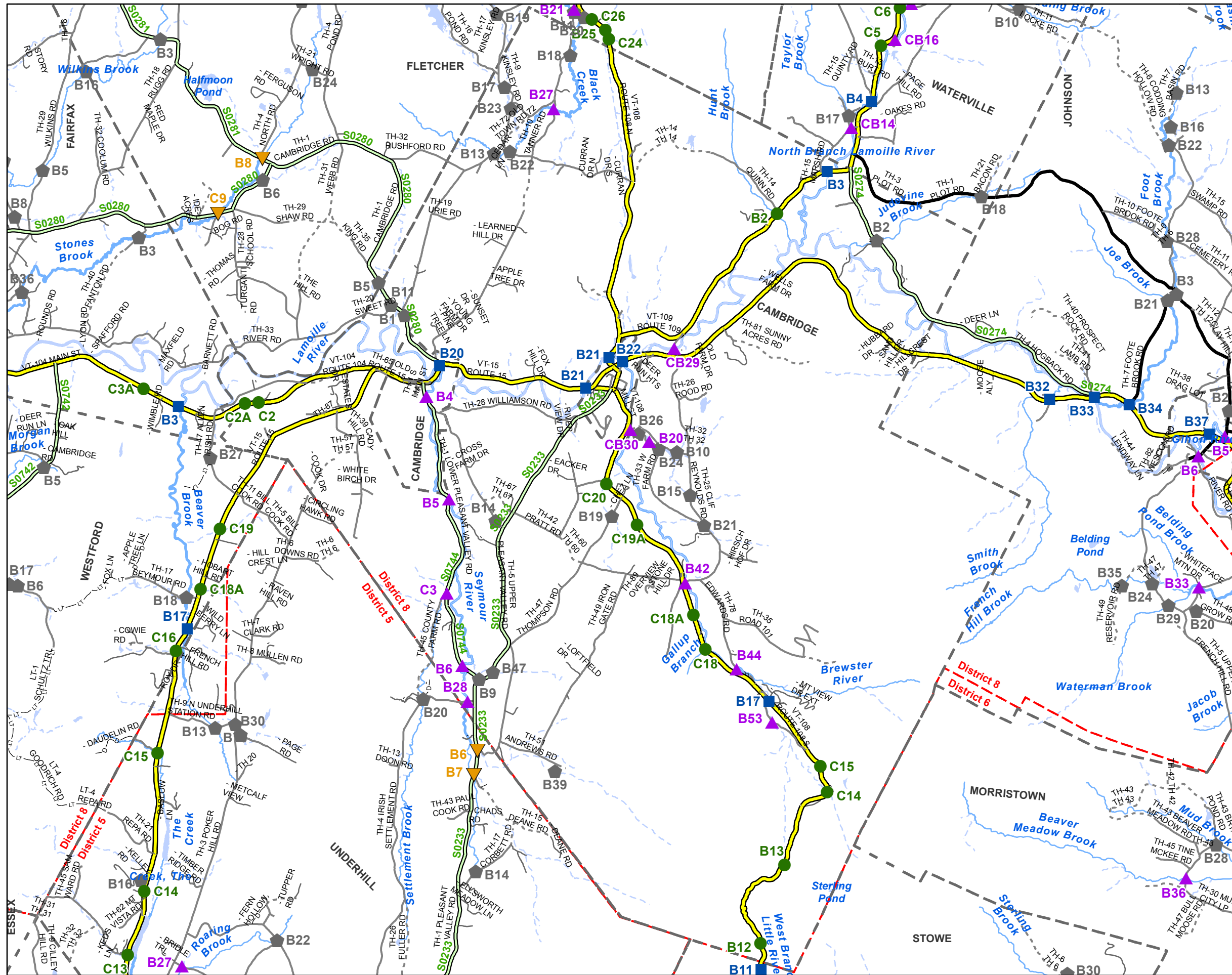
◆ TOWN SHORTS

NOTE: The town short data has not been field checked since the early 1990's

Produced by:
Mapping Unit
Vermont Agency of Transportation
September 2011



CAMBRIDGE VILLAGE
LAMOILLE COUNTY
DISTRICT # 8



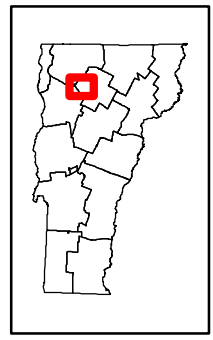
Scale 1:75,584



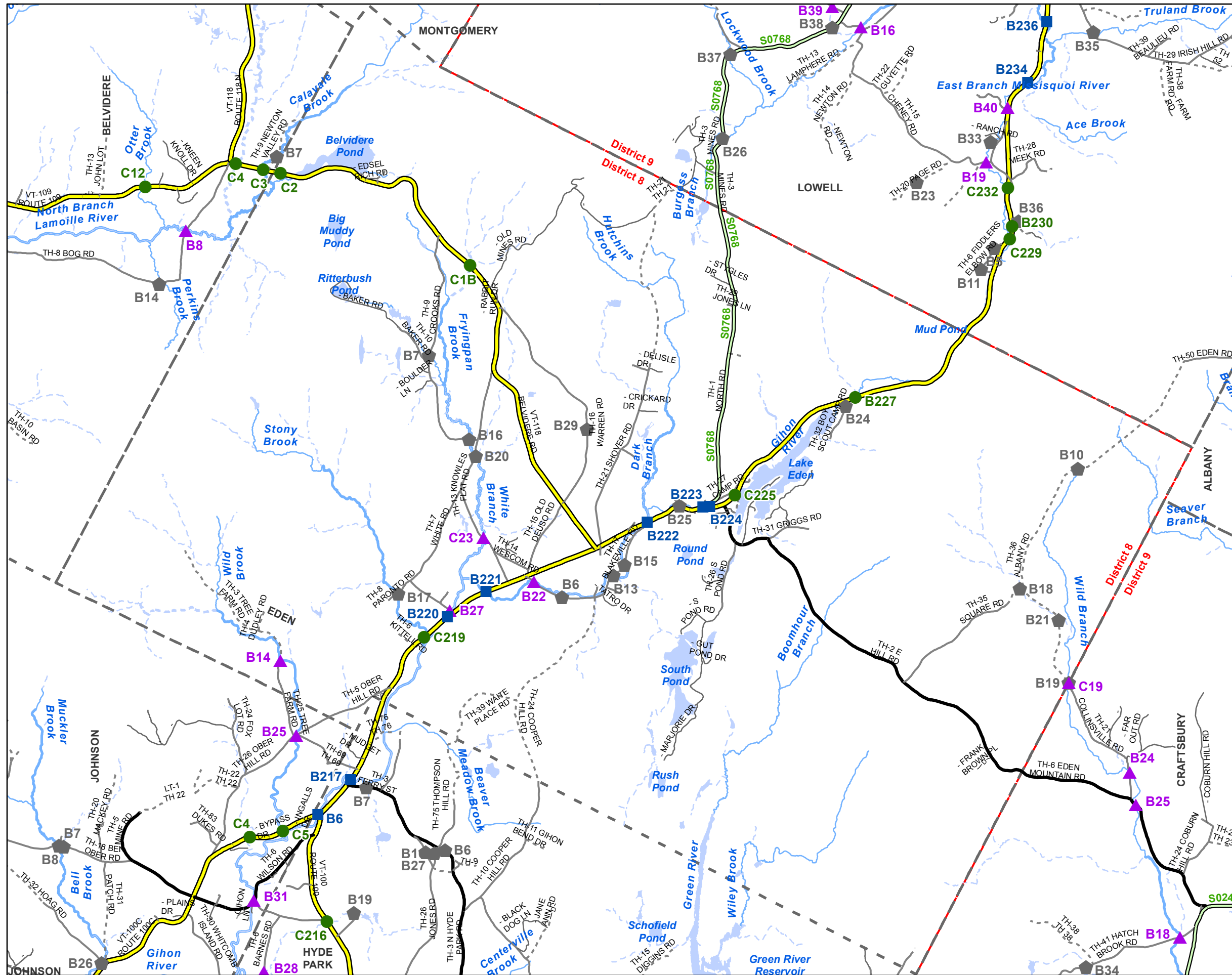
- ★ INTERSTATE
- STATE LONG
- STATE SHORT
- ▲ TOWN LONG
- ▼ FAS/FAU
- ▲ TOWN LONG
- ≡ FAS/FAU HWY
- INTERSTATE
- STATE HIGHWAY
- CLASS 1
- CLASS 2
- CLASS 3
- - CLASS 4
- - LEGAL TRAIL
- - PRIVATE
- - DISCONTINUED
- ┌ DISTRICT (includes extensions)
- NAMED RIVERS-STREAMS
- UNNAMED RIVERS-STREAMS

◆ TOWN SHORTS
 NOTE: The town short data has not been field checked since the early 1990's

Produced by:
 Mapping Unit
 Vermont Agency of Transportation
 September 2011



CAMBRIDGE
 LAMOILLE COUNTY
 DISTRICT # 8



Scale 1:75,584

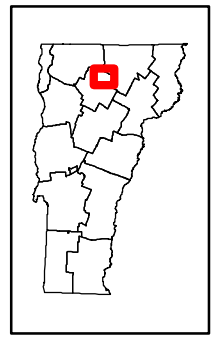


- ★ INTERSTATE
- STATE LONG
- STATE SHORT
- ▲ TOWN LONG
- ▼ FAS/FAU
- ▲ TOWN LONG
- ≡ FAS/FAU HWY
- INTERSTATE
- STATE HIGHWAY
- CLASS 1
- CLASS 2
- CLASS 3
- CLASS 4
- - - LEGAL TRAIL
- - - PRIVATE
- - - DISCONTINUED
- ┌ DISTRICT (includes extensions)
- NAMED RIVERS-STREAMS
- UNNAMED RIVERS-STREAMS

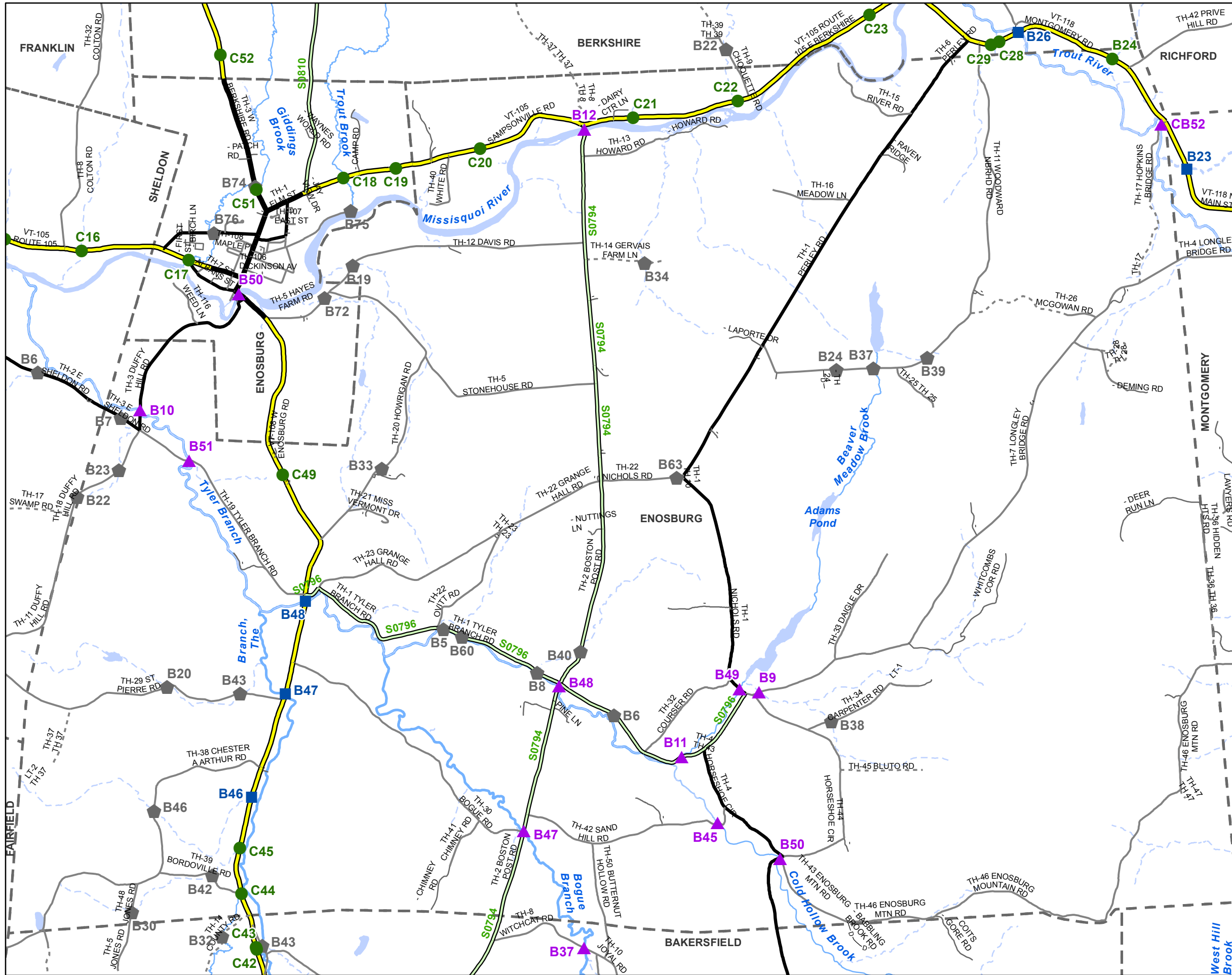
◆ TOWN SHORTS

NOTE: The town short data has not been field checked since the early 1990's

Produced by:
Mapping Unit
Vermont Agency of Transportation
September 2011



EDEN
LAMOILLE COUNTY
DISTRICT # 8



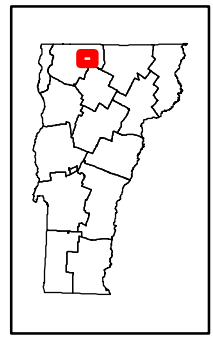
Scale 1:75,584

★ INTERSTATE
■ STATE LONG
● STATE SHORT
▲ TOWN LONG
▼ FAS/FAU
▲ TOWN LONG
 FAS/FAU HWY
 INTERSTATE
 STATE HIGHWAY
 CLASS 1
 CLASS 2
 CLASS 3
 CLASS 4
 LEGAL TRAIL
 PRIVATE
 DISCONTINUED
 DISTRICT (includes extensions)
— NAMED RIVERS-STREAMS
- - - UNNAMED RIVERS-STREAMS

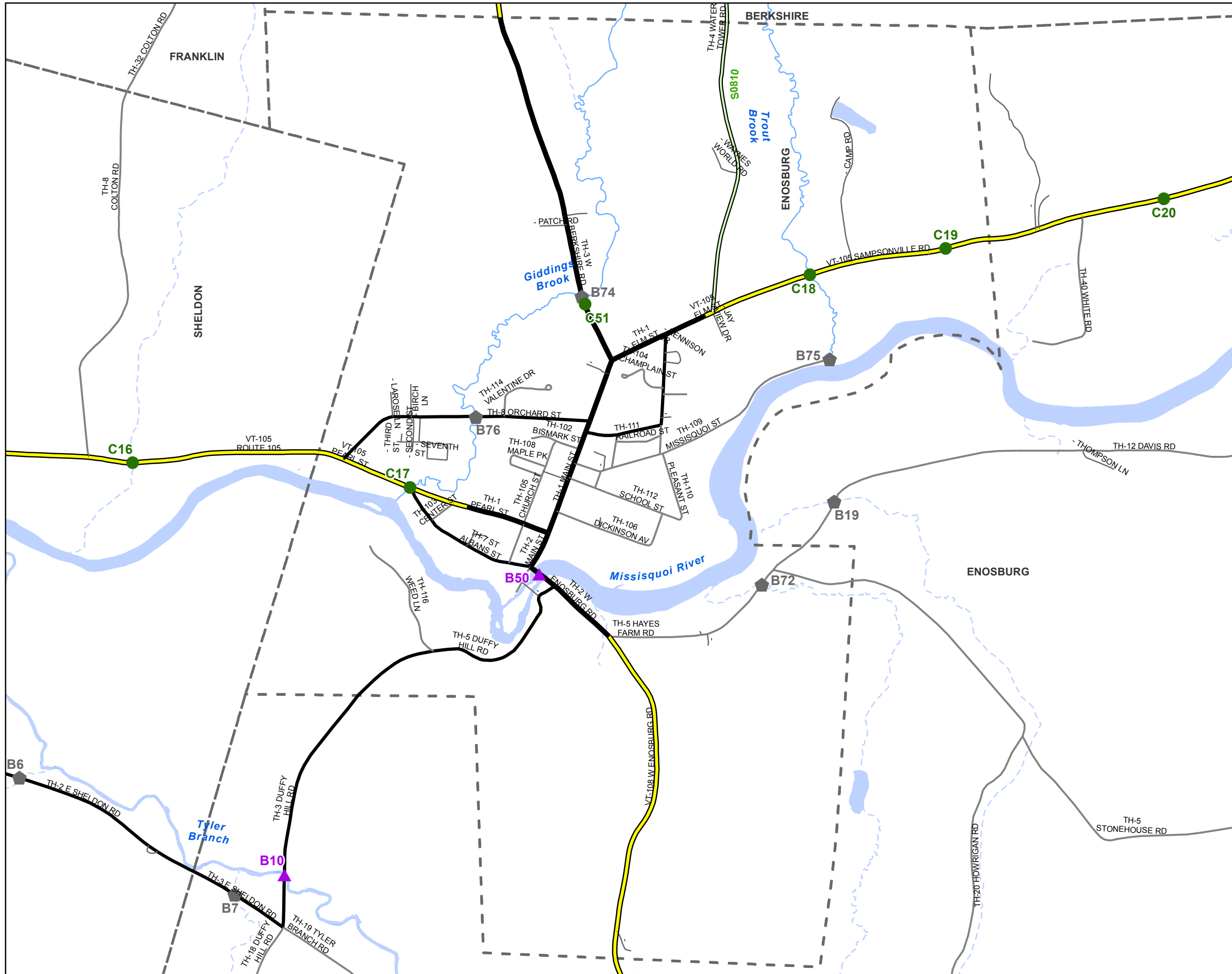
■ TOWN SHORTS

NOTE: The town short data has not been field checked since the early 1990's

Produced by:
Mapping Unit
Vermont Agency of Transportation
September 2011



ENOSBURG
FRANKLIN COUNTY
DISTRICT # 8



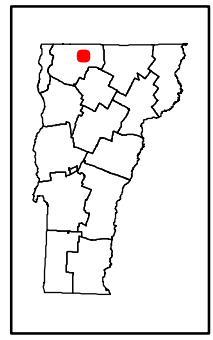
Scale 1:75,584

N

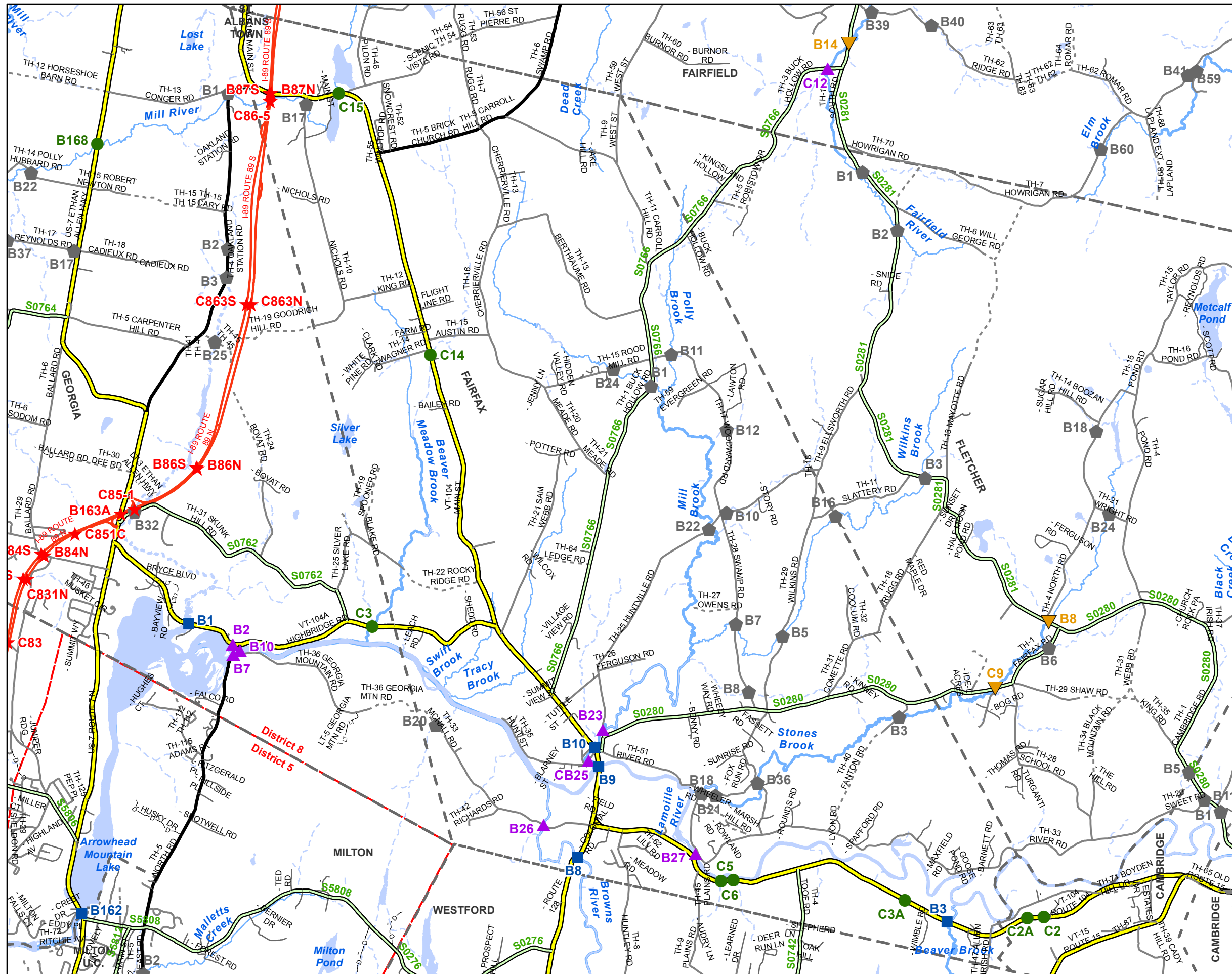
- ★ INTERSTATE
- STATE LONG
- STATE SHORT
- ▲ TOWN LONG
- ▼ FAS/FAU
- ▲ TOWN LONG
- ≡ FAS/FAU HWY
- INTERSTATE
- STATE HIGHWAY
- CLASS 1
- CLASS 2
- CLASS 3
- - CLASS 4
- - LEGAL TRAIL
- - PRIVATE
- - DISCONTINUED
- ⌈ DISTRICT (includes extensions)
- NAMED RIVERS-STREAMS
- - UNNAMED RIVERS-STREAMS
- ⬠ TOWN SHORTS

NOTE: The town short data has not been field checked since the early 1990's

Produced by:
Mapping Unit
Vermont Agency of Transportation
September 2011



ENOSBURG FALLS VILLAGE
FRANKLIN COUNTY
DISTRICT # 8

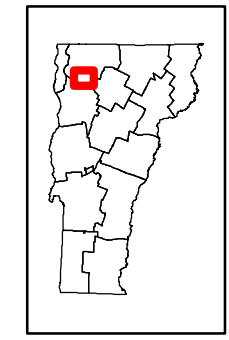


Scale 1:75,584

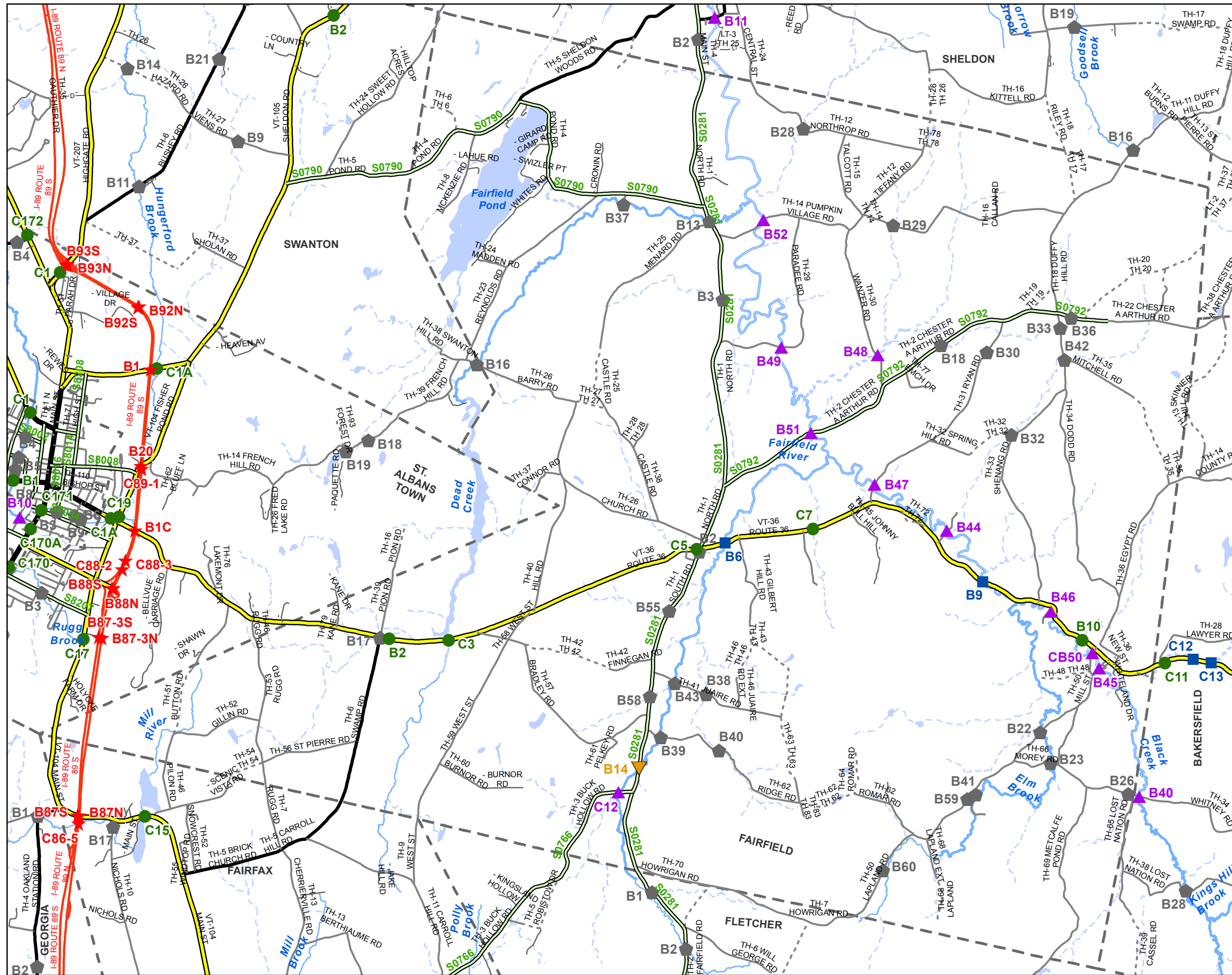
★ INTERSTATE
 ■ STATE LONG
 ● STATE SHORT
 ▲ TOWN LONG
 ▼ FAS/FAU
 ▲ TOWN LONG
 = FAS/FAU HWY
 - INTERSTATE
 - STATE HIGHWAY
 - CLASS 1
 - CLASS 2
 - CLASS 3
 - CLASS 4
 - LEGAL TRAIL
 - PRIVATE
 - DISCONTINUED
 [] DISTRICT (includes extensions)
 - NAMED RIVERS-STREAMS
 - UNNAMED RIVERS-STREAMS

■ TOWN SHORTS
 NOTE: The town short data has not been field checked since the early 1990's

Produced by:
Mapping Unit
Vermont Agency of Transportation
September 2011



FAIRFAX
FRANKLIN COUNTY
DISTRICT # 8



Scale 1:75,584

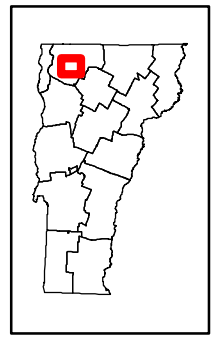


- ★ INTERSTATE
- STATE LONG
- STATE SHORT
- ▲ TOWN LONG
- ▲ FAS/FAU
- ▲ TOWN LONG
- FAS/FAU HWY
- INTERSTATE
- STATE HIGHWAY
- CLASS 1
- CLASS 2
- CLASS 3
- CLASS 4
- LEGAL TRAIL
- PRIVATE
- DISCONTINUED
- DISTRICT (includes extensions)
- NAMED RIVERS-STREAMS
- UNNAMED RIVERS-STREAMS

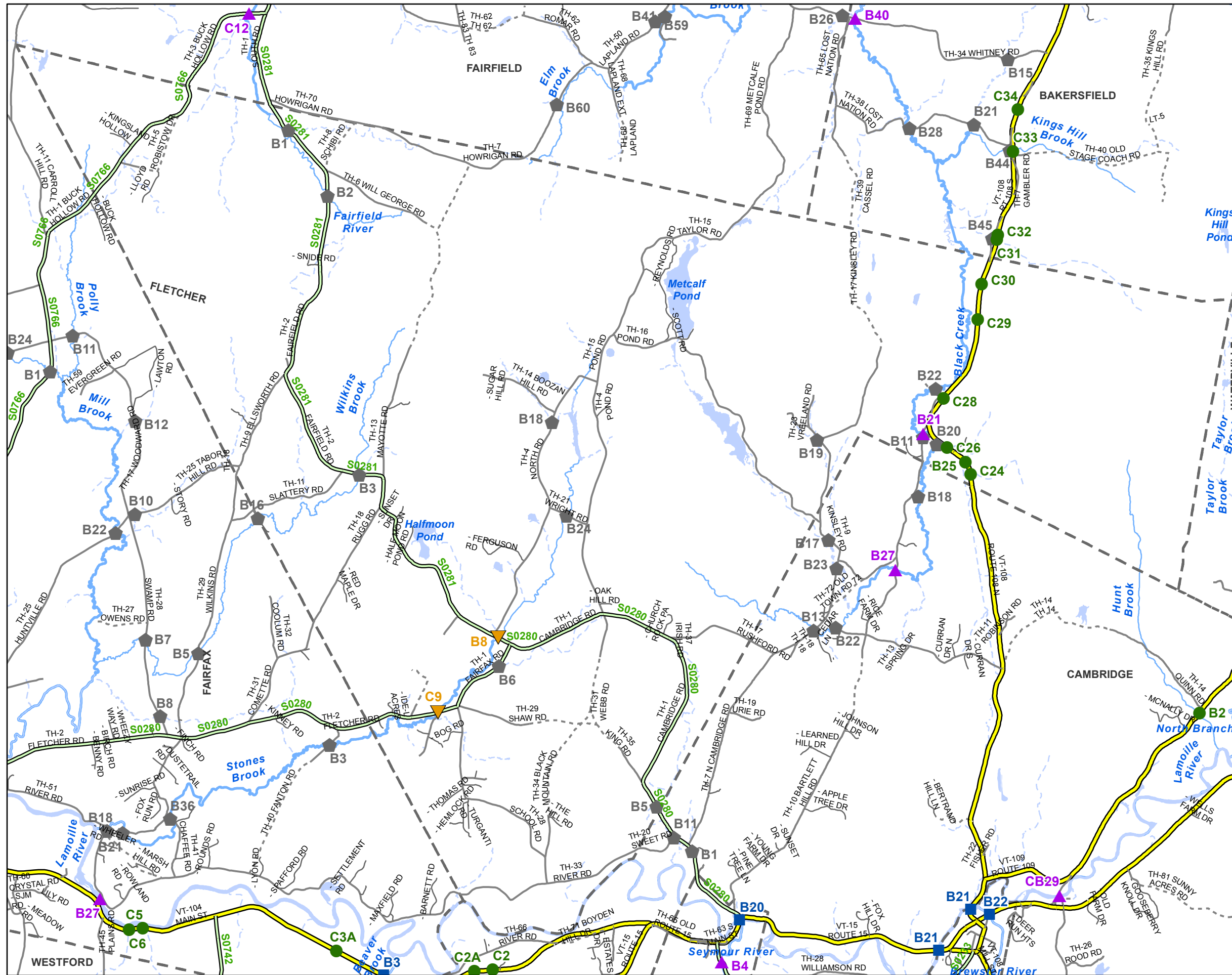
■ TOWN SHORTS

NOTE: The town short data has not been field checked since the early 1990's

Produced by:
Mapping Unit
Vermont Agency of Transportation
September 2011



FAIRFIELD
FRANKLIN COUNTY
DISTRICT # 8

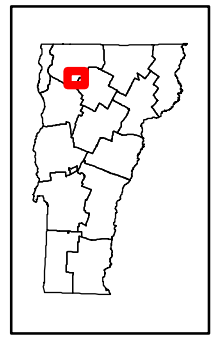


Scale 1:75,584

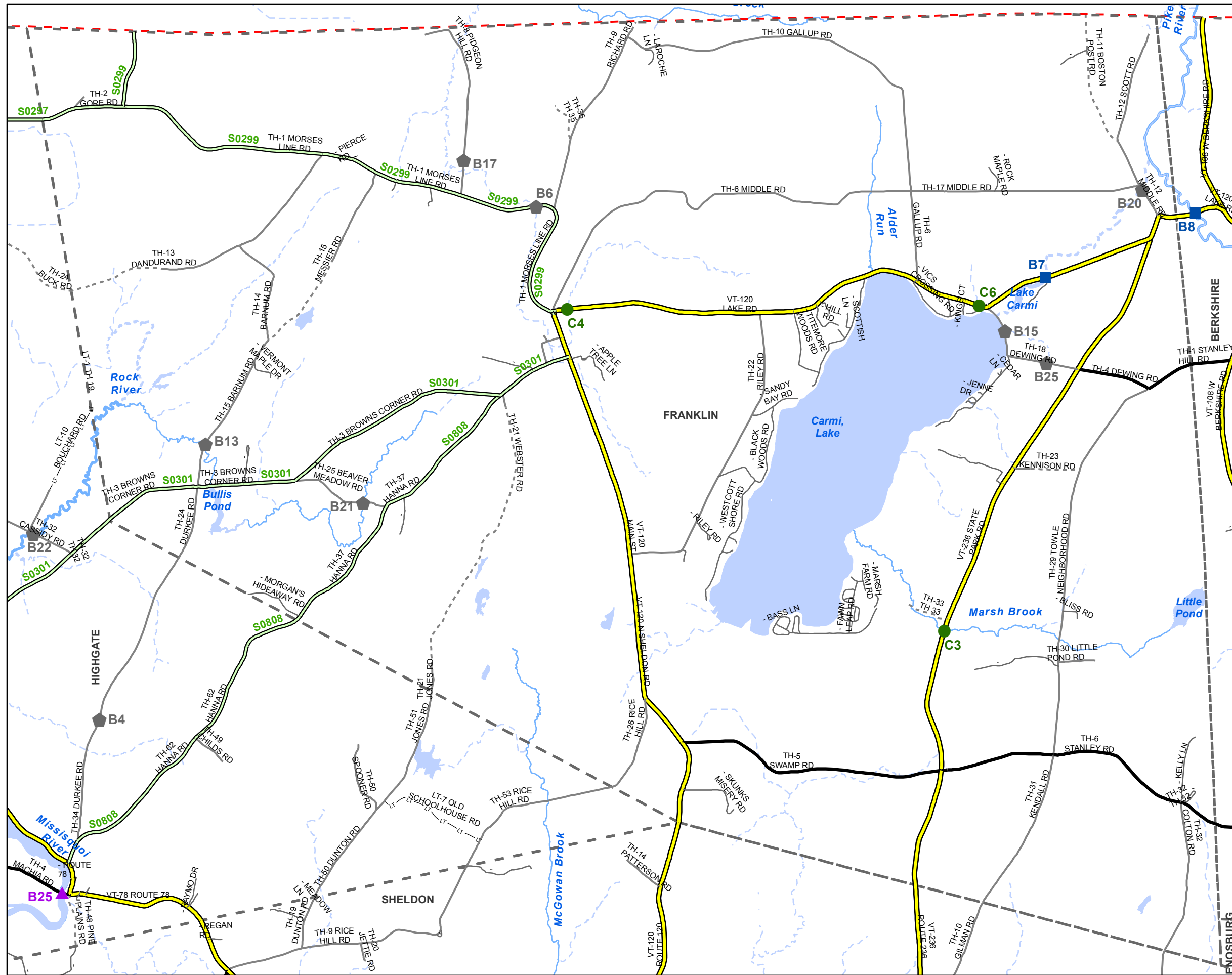
★ INTERSTATE
 ■ STATE LONG
 ● STATE SHORT
 ▲ TOWN LONG
 ▼ FAS/FAU
 ▲ TOWN LONG
 = FAS/FAU HWY
 - INTERSTATE
 = STATE HIGHWAY
 ■ CLASS 1
 - CLASS 2
 - CLASS 3
 - CLASS 4
 - LEGAL TRAIL
 - PRIVATE
 - DISCONTINUED
 [] DISTRICT (includes extensions)
 - NAMED RIVERS-STREAMS
 - UNNAMED RIVERS-STREAMS

■ TOWN SHORTS
 NOTE: The town short data has not been field checked since the early 1990's

Produced by:
Mapping Unit
Vermont Agency of Transportation
September 2011



FLETCHER
FRANKLIN COUNTY
DISTRICT # 8



Scale 1:75,584

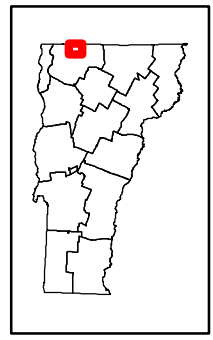


- ★ INTERSTATE
- STATE LONG
- STATE SHORT
- ▲ TOWN LONG
- ▼ FAS/FAU
- ▲ TOWN LONG
- ≡ FAS/FAU HWY
- INTERSTATE
- STATE HIGHWAY
- CLASS 1
- CLASS 2
- CLASS 3
- - CLASS 4
- - LEGAL TRAIL
- - PRIVATE
- - DISCONTINUED
- ┌ DISTRICT (includes extensions)
- NAMED RIVERS-STREAMS
- - UNNAMED RIVERS-STREAMS

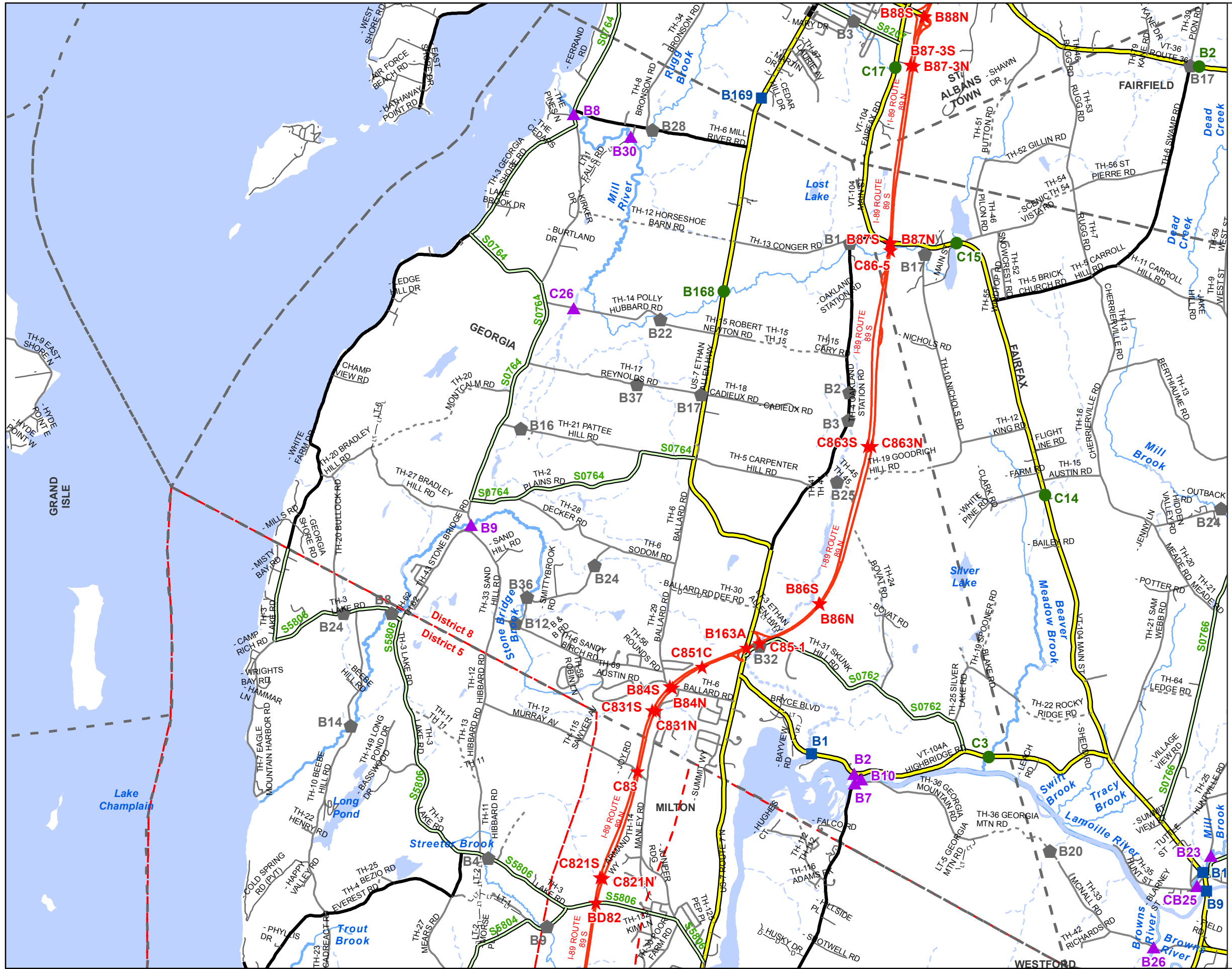
◆ TOWN SHORTS

NOTE: The town short data has not been field checked since the early 1990's

Produced by:
Mapping Unit
Vermont Agency of Transportation
September 2011



FRANKLIN
FRANKLIN COUNTY
DISTRICT # 8



Scale 1:75,584

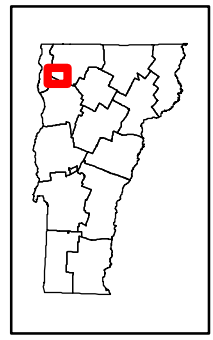


- ★ INTERSTATE
- STATE LONG
- STATE SHORT
- ▲ TOWN LONG
- ▼ FAS/FAU
- ▲ TOWN LONG
- FAS/FAU HWY
- INTERSTATE
- STATE HIGHWAY
- CLASS 1
- CLASS 2
- CLASS 3
- CLASS 4
- LEGAL TRAIL
- PRIVATE
- DISCONTINUED
- DISTRICT (includes extensions)
- NAMED RIVERS-STREAMS
- UNNAMED RIVERS-STREAMS

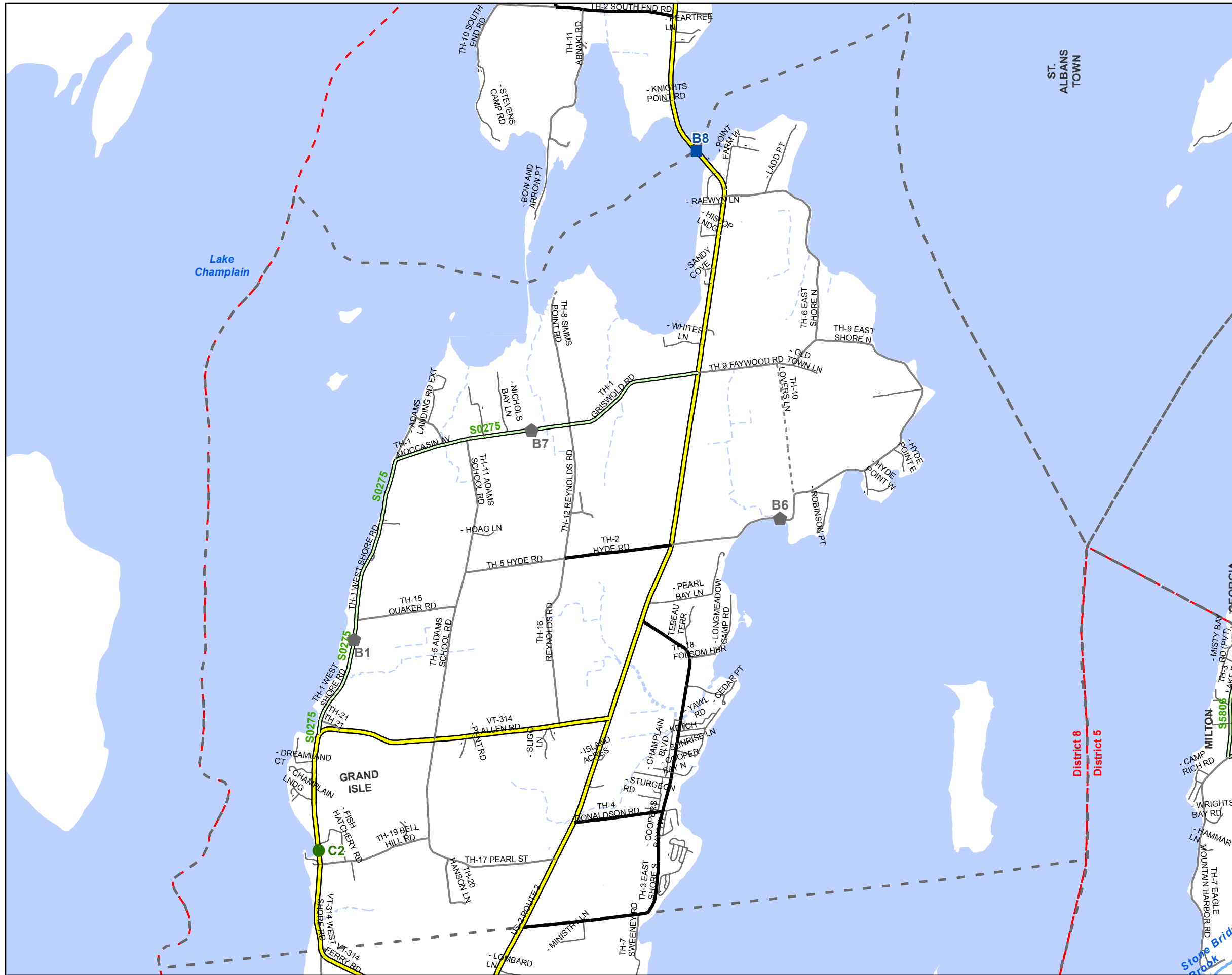
■ TOWN SHORTS

NOTE: The town short data has not been field checked since the early 1990's

Produced by:
Mapping Unit
Vermont Agency of Transportation
September 2011



GEORGIA
FRANKLIN COUNTY
DISTRICT # 8

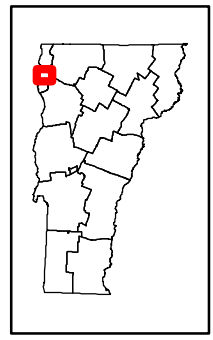


- Scale 1:75,584
- N
- ★ INTERSTATE
 - STATE LONG
 - STATE SHORT
 - ▲ TOWN LONG
 - ▼ FAS/FAU
 - ▲ TOWN LONG
 - ≡ FAS/FAU HWY
 - INTERSTATE
 - STATE HIGHWAY
 - CLASS 1
 - CLASS 2
 - CLASS 3
 - - CLASS 4
 - □ LEGAL TRAIL
 - PRIVATE
 - D DISCONTINUED
 - ⌈ DISTRICT (includes extensions)
 - NAMED RIVERS-STREAMS
 - - UNNAMED RIVERS-STREAMS

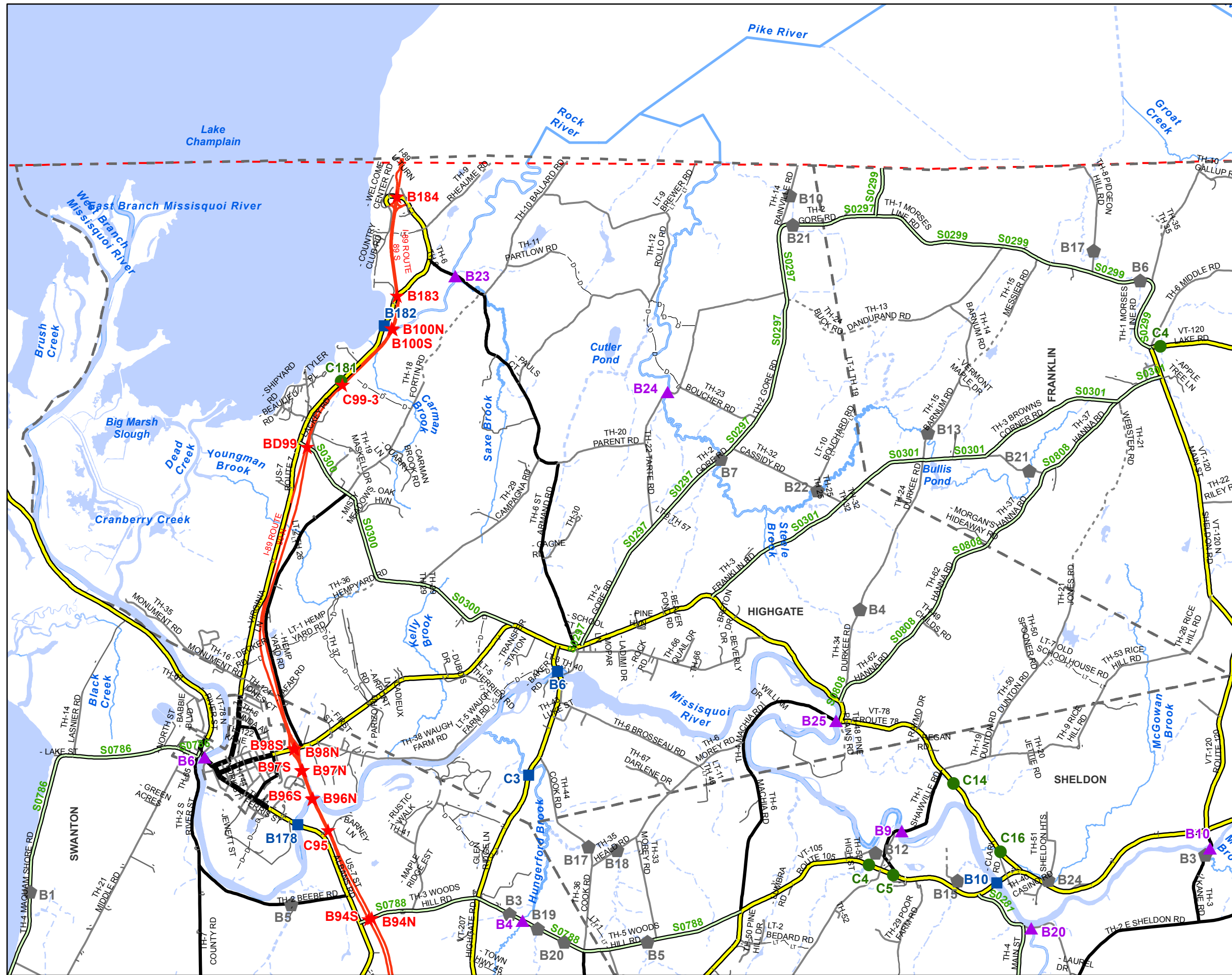
◆ TOWN SHORTS

NOTE: The town short data has not been field checked since the early 1990's

Produced by:
Mapping Unit
Vermont Agency of Transportation
September 2011



GRAND ISLE
GRAND ISLE COUNTY
DISTRICT # 8



Scale 1:75,584

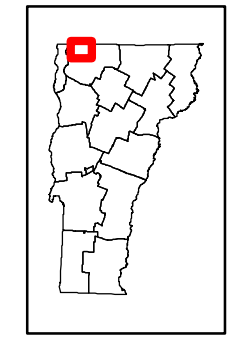
N

- ★ INTERSTATE
- STATE LONG
- STATE SHORT
- ▲ TOWN LONG
- ▼ FAS/FAU
- ▲ TOWN LONG
- ▬ FAS/FAU HWY
- INTERSTATE
- ▬ STATE HIGHWAY
- ▬ CLASS 1
- ▬ CLASS 2
- ▬ CLASS 3
- ▬ CLASS 4
- - - LEGAL TRAIL
- PRIVATE
- - - DISCONTINUED
- ┌ DISTRICT (includes extensions)
- NAMED RIVERS-STREAMS
- - - UNNAMED RIVERS-STREAMS

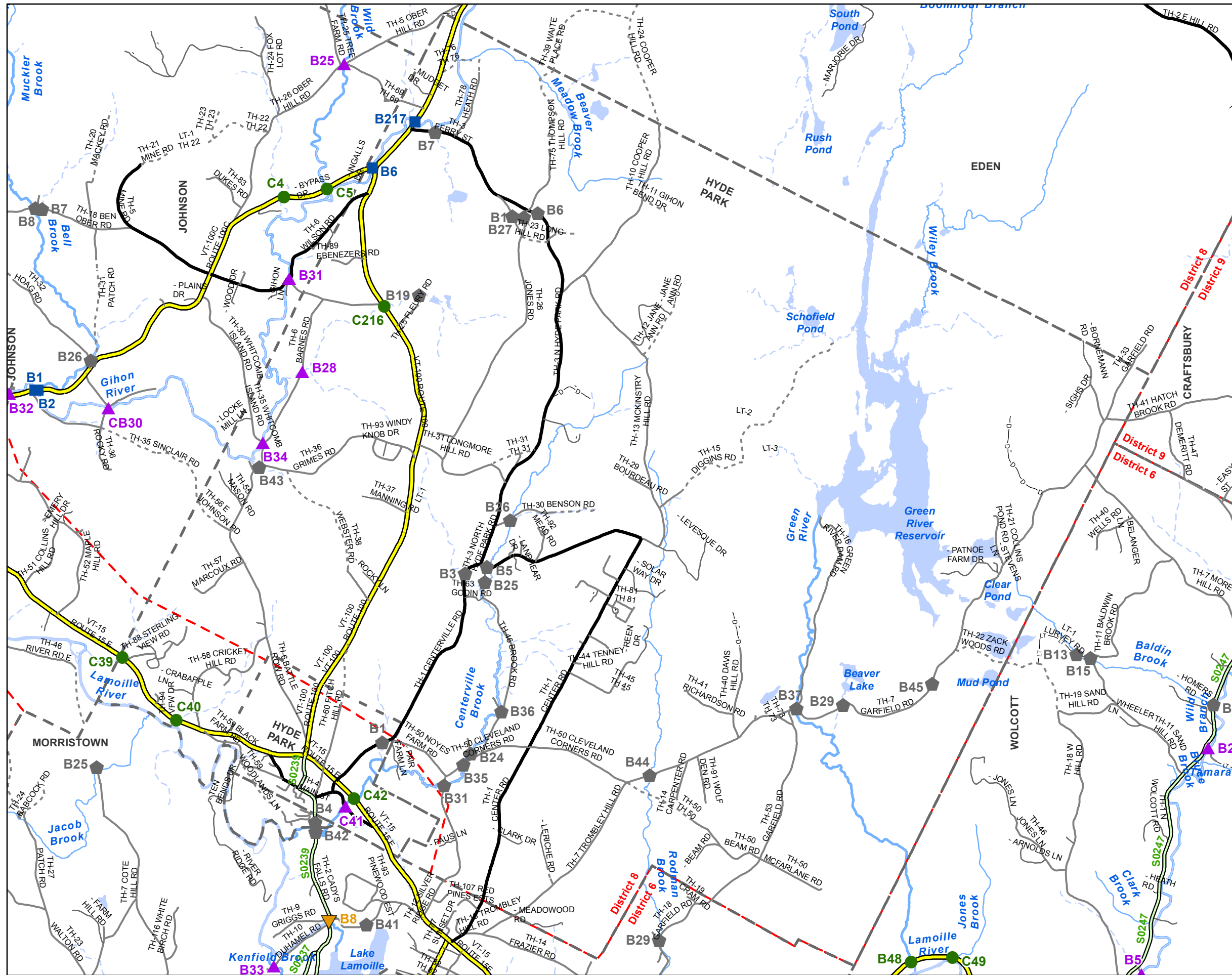
◆ TOWN SHORTS

NOTE: The town short data has not been field checked since the early 1990's

Produced by:
Mapping Unit
Vermont Agency of Transportation
September 2011



HIGHGATE
FRANKLIN COUNTY
DISTRICT # 8



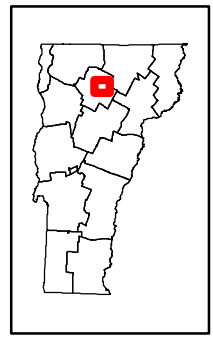
Scale 1:75,584



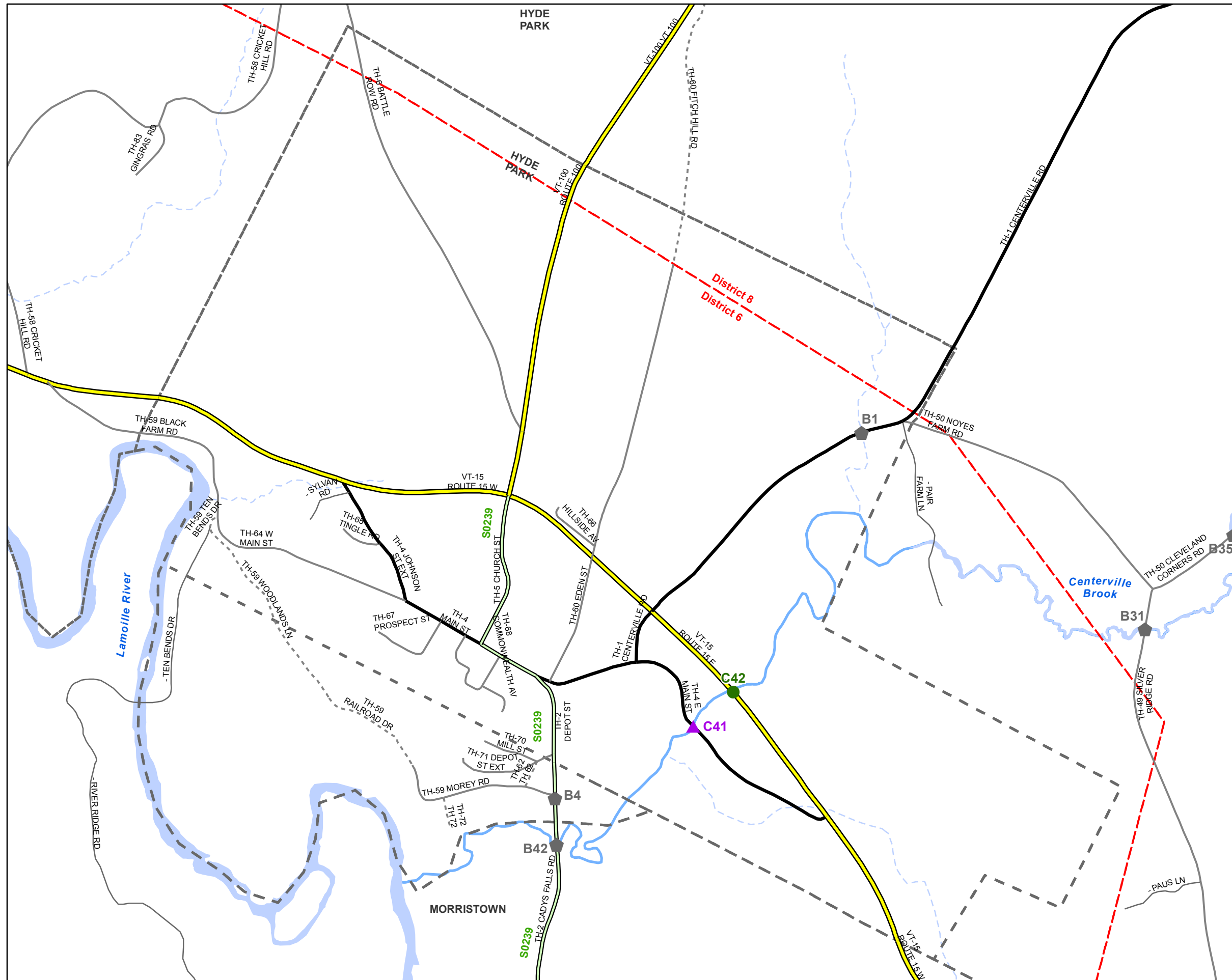
- ★ INTERSTATE
- STATE LONG
- STATE SHORT
- ▲ TOWN LONG
- ▼ FAS/FAU
- ▲ TOWN LONG
- ▬ FAS/FAU HWY
- ▬ INTERSTATE
- ▬ STATE HIGHWAY
- ▬ CLASS 1
- ▬ CLASS 2
- ▬ CLASS 3
- - CLASS 4
- □ LEGAL TRAIL
- □ PRIVATE
- □ DISCONTINUED
- ┌ DISTRICT (includes extensions)
- ▬ NAMED RIVERS-STREAMS
- ▬ UNNAMED RIVERS-STREAMS

◆ TOWN SHORTS
 NOTE: The town short data has not been field checked since the early 1990's

Produced by:
 Mapping Unit
 Vermont Agency of Transportation
 September 2011



HYDE PARK
 LAMOILLE COUNTY
 DISTRICT # 8



Scale 1:75,584

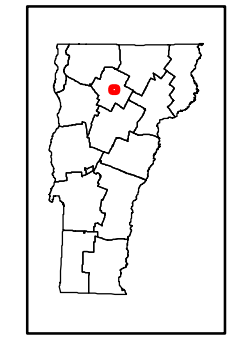
N

- ★ INTERSTATE
- STATE LONG
- STATE SHORT
- ▲ TOWN LONG
- ▼ FAS/FAU
- ▲ TOWN LONG
- ≡ FAS/FAU HWY
- INTERSTATE
- STATE HIGHWAY
- CLASS 1
- CLASS 2
- CLASS 3
- - CLASS 4
- - LEGAL TRAIL
- - PRIVATE
- - DISCONTINUED
- ⌞ DISTRICT (includes extensions)
- NAMED RIVERS-STREAMS
- - UNNAMED RIVERS-STREAMS

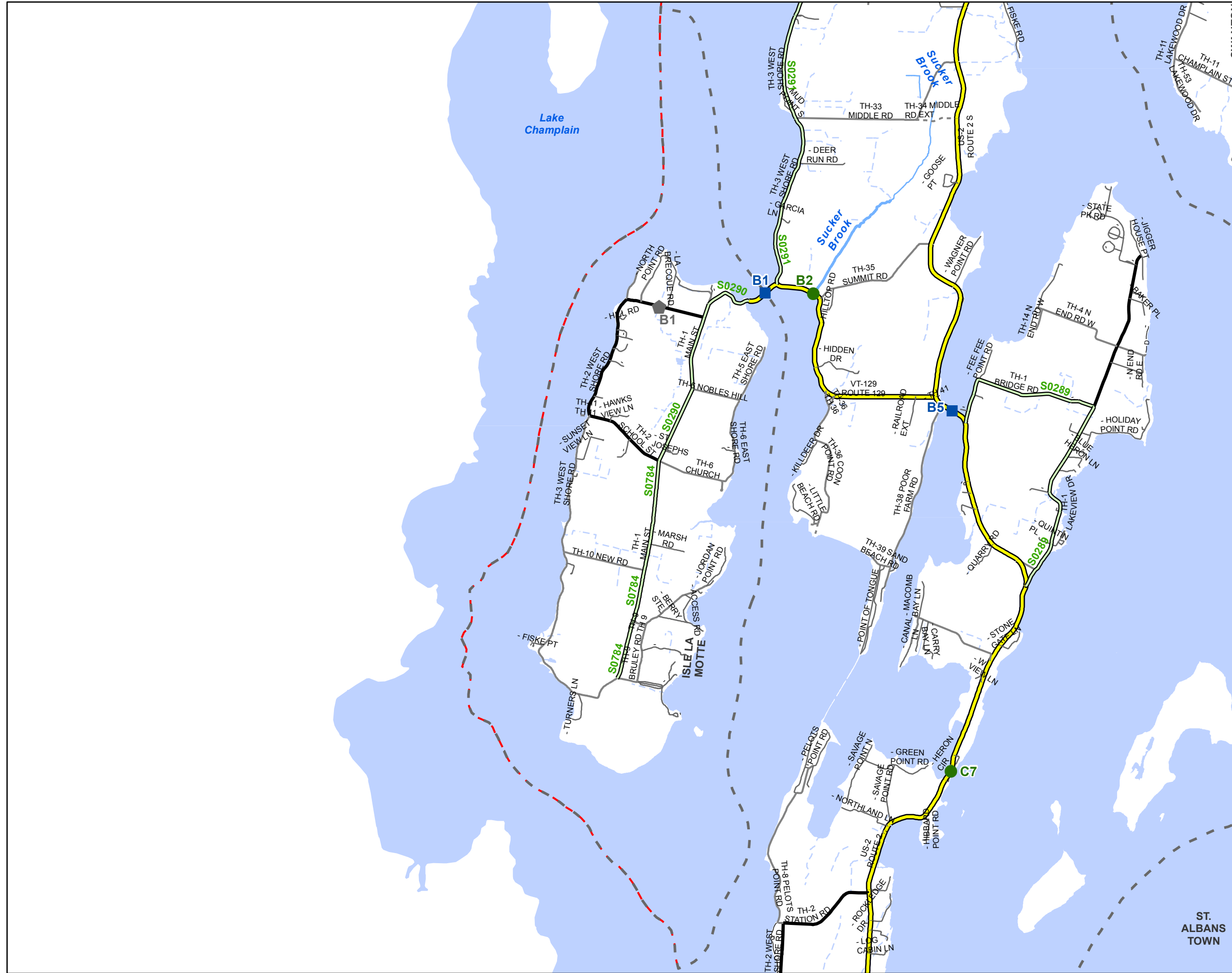
◆ TOWN SHORTS

NOTE: The town short data has not been field checked since the early 1990's

Produced by:
Mapping Unit
Vermont Agency of Transportation
September 2011



HYDE PARK VILLAGE
LAMOILLE COUNTY
DISTRICT # 8

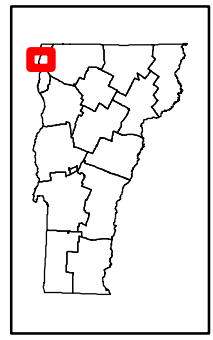


- Scale 1:75,584
- N
- ★ INTERSTATE
 - STATE LONG
 - STATE SHORT
 - ▲ TOWN LONG
 - ▼ FAS/FAU
 - ▲ TOWN LONG
 - ≡ FAS/FAU HWY
 - INTERSTATE
 - STATE HIGHWAY
 - CLASS 1
 - CLASS 2
 - CLASS 3
 - CLASS 4
 - - - LEGAL TRAIL
 - - - PRIVATE
 - - - DISCONTINUED
 - ┌─┐ DISTRICT (includes extensions)
 - NAMED RIVERS-STREAMS
 - - - UNNAMED RIVERS-STREAMS

◆ TOWN SHORTS

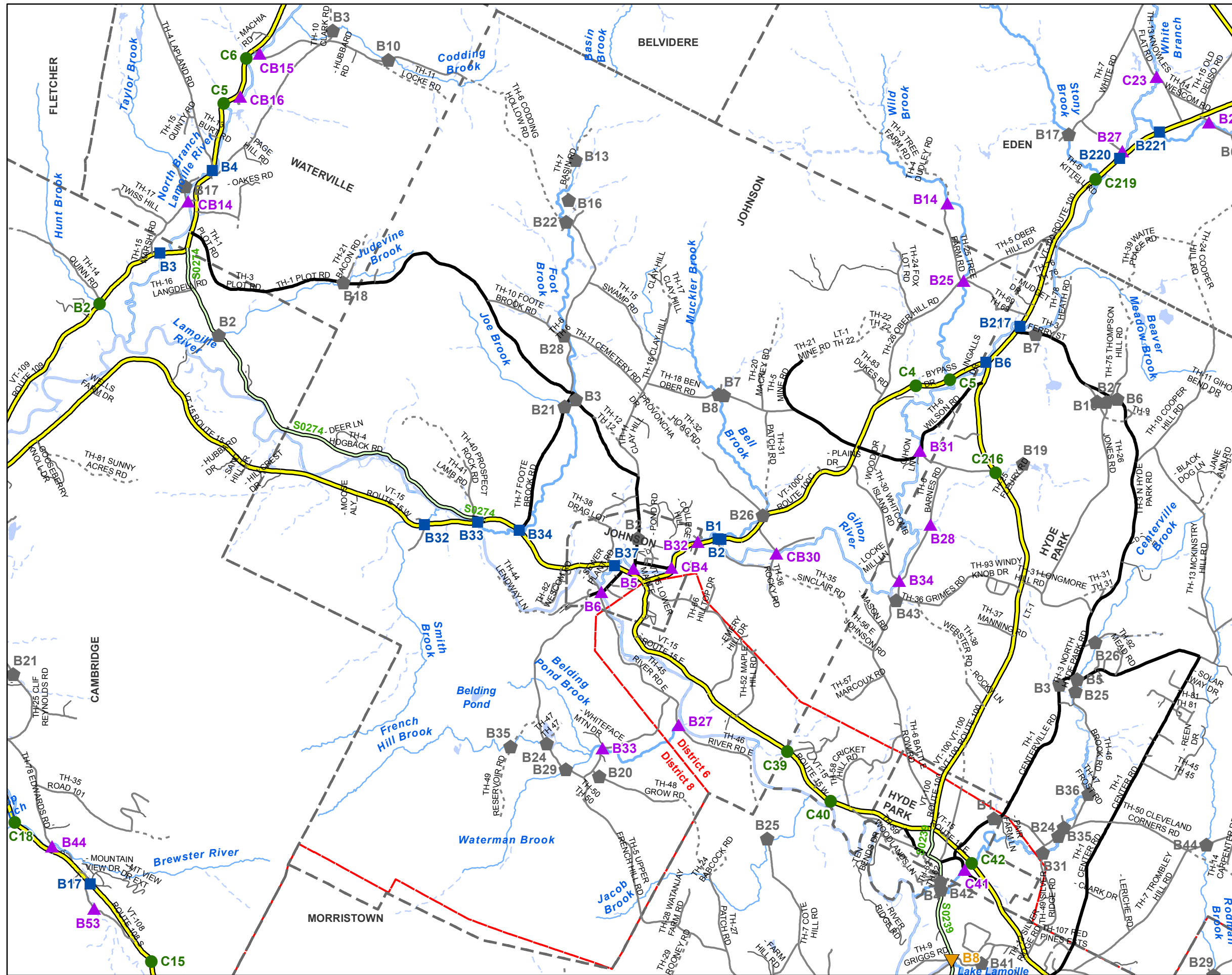
NOTE: The town short data has not been field checked since the early 1990's

Produced by:
Mapping Unit
Vermont Agency of Transportation
September 2011



ISLE LA MOTTE
GRAND ISLE COUNTY
DISTRICT # 8

ST. ALBANS TOWN



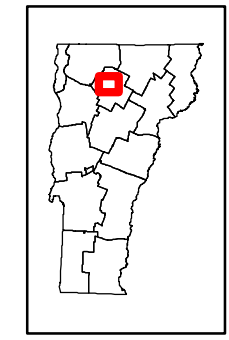
Scale 1:75,584

N

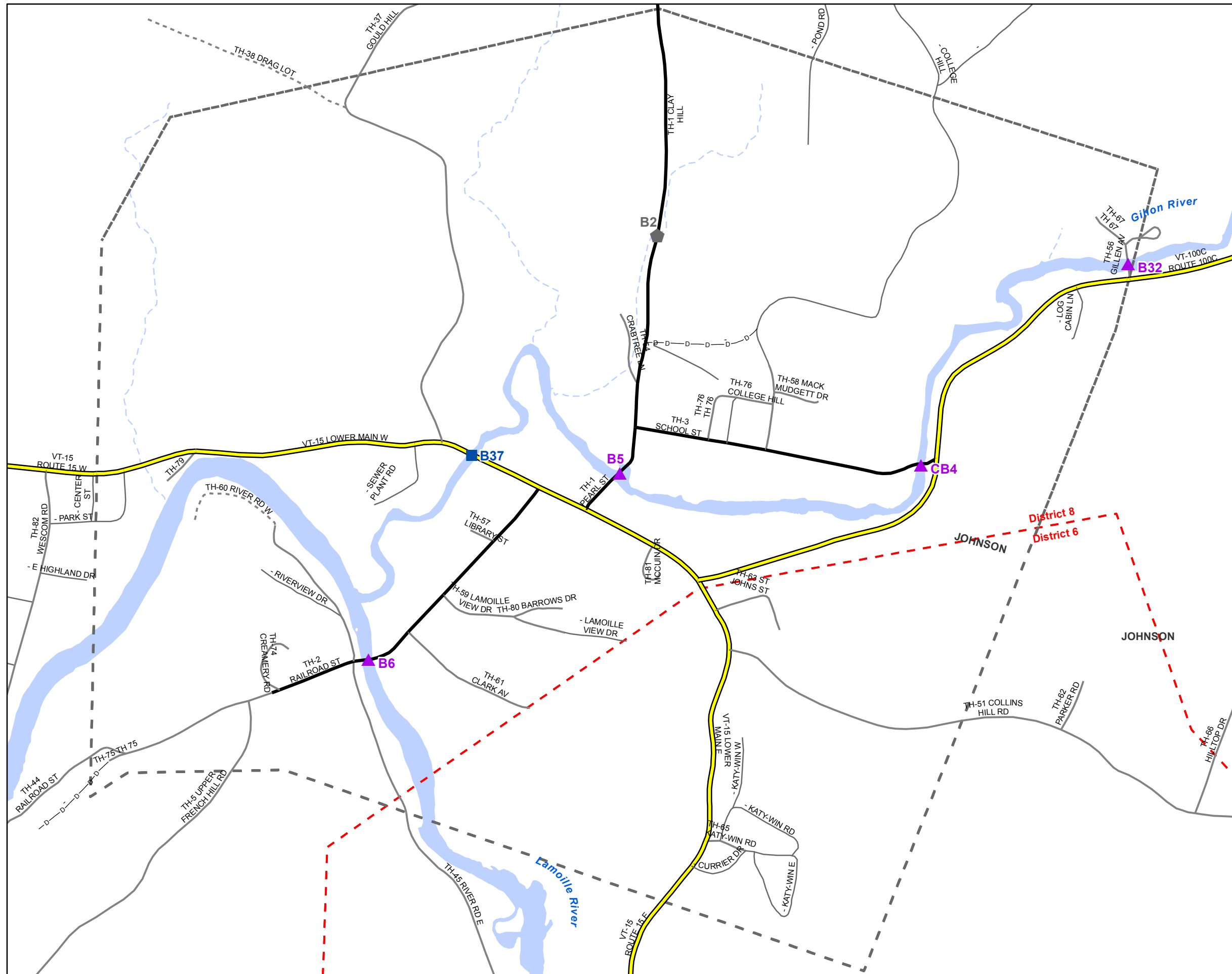
- ★ INTERSTATE
- STATE LONG
- STATE SHORT
- ▲ TOWN LONG
- ▼ FAS/FAU
- ▲ TOWN LONG
- ▬ FAS/FAU HWY
- ▬ INTERSTATE
- ▬ STATE HIGHWAY
- ▬ CLASS 1
- ▬ CLASS 2
- ▬ CLASS 3
- ▬ CLASS 4
- ▬ LEGAL TRAIL
- ▬ PRIVATE
- ▬ DISCONTINUED
- ▬ DISTRICT (includes extensions)
- ▬ NAMED RIVERS-STREAMS
- ▬ UNNAMED RIVERS-STREAMS
- ◆ TOWN SHORTS

NOTE: The town short data has not been field checked since the early 1990's

Produced by:
Mapping Unit
Vermont Agency of Transportation
September 2011



JOHNSON
LAMOILLE COUNTY
DISTRICT # 8



Scale 1:75,584

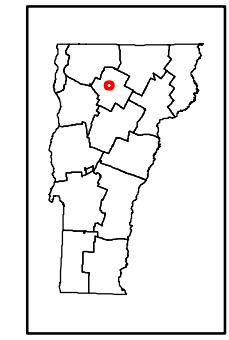
N

- ★ INTERSTATE
- STATE LONG
- STATE SHORT
- ▲ TOWN LONG
- ▼ FAS/FAU
- ▲ TOWN LONG
- ▬ FAS/FAU HWY
- INTERSTATE
- ▬ STATE HIGHWAY
- ▬ CLASS 1
- ▬ CLASS 2
- ▬ CLASS 3
- ▬ CLASS 4
- - - LEGAL TRAIL
- - - PRIVATE
- - - DISCONTINUED
- ┌┐ DISTRICT (includes extensions)
- ▬ NAMED RIVERS-STREAMS
- ▬ UNNAMED RIVERS-STREAMS

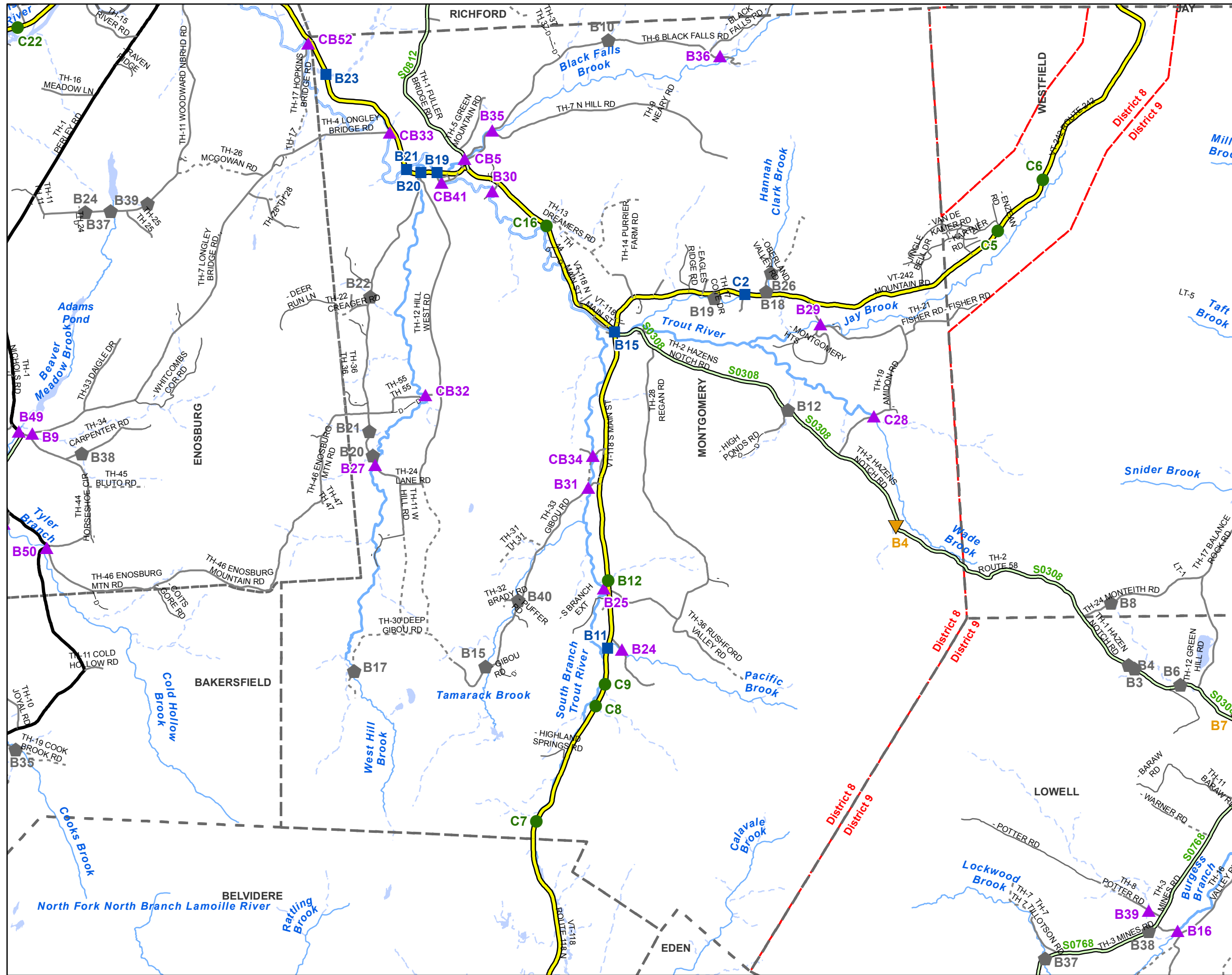
◆ TOWN SHORTS

NOTE: The town short data has not been field checked since the early 1990's

Produced by:
Mapping Unit
Vermont Agency of Transportation
September 2011



JOHNSON VILLAGE
LAMOILLE COUNTY
DISTRICT # 8



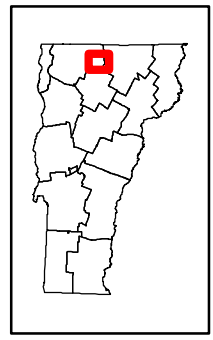
Scale 1:75,584



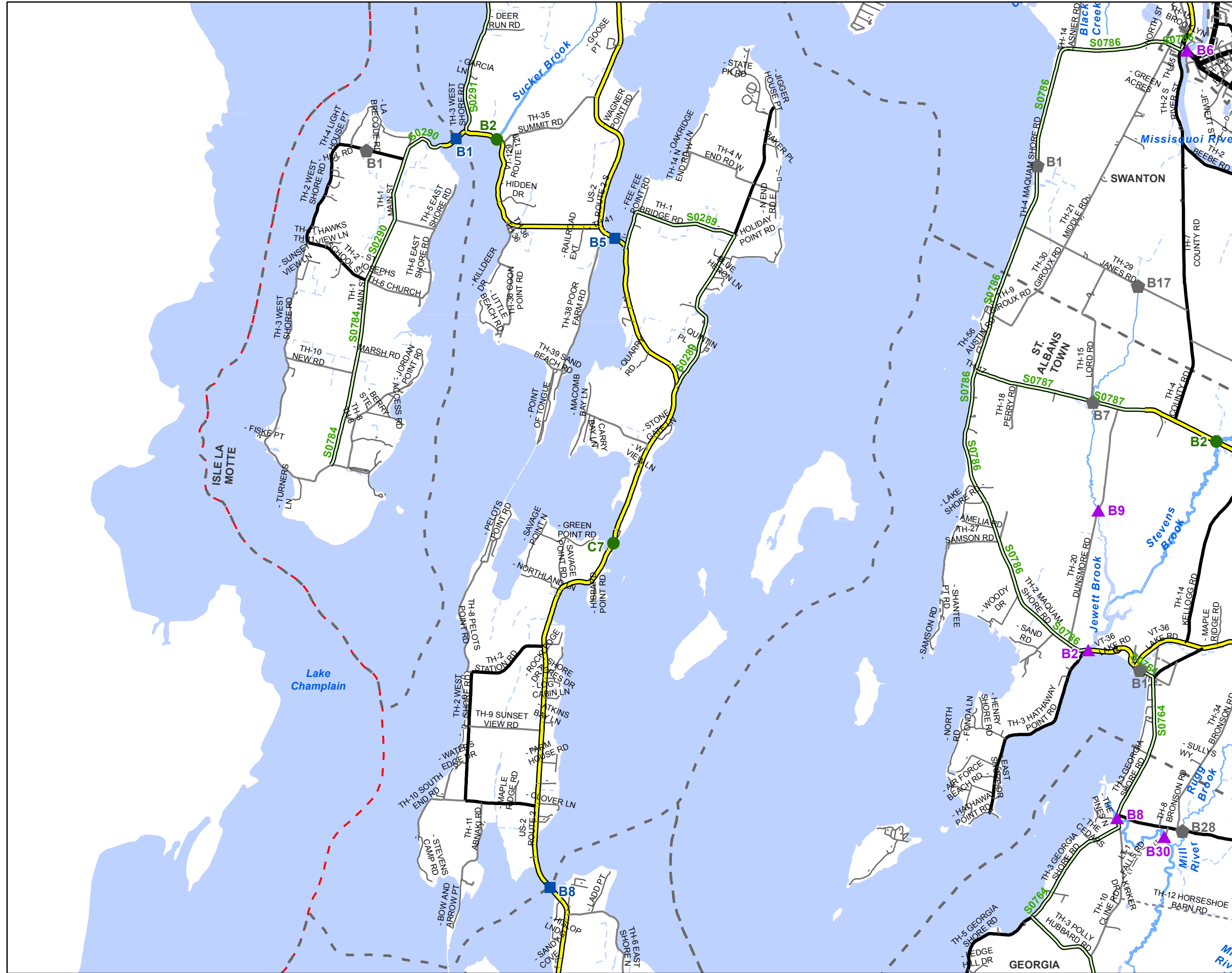
- ★ INTERSTATE
- STATE LONG
- STATE SHORT
- ▲ TOWN LONG
- ▼ FAS/FAU
- ▲ TOWN LONG
- ▬ FAS/FAU HWY
- INTERSTATE
- STATE HIGHWAY
- CLASS 1
- CLASS 2
- CLASS 3
- - CLASS 4
- - LEGAL TRAIL
- - PRIVATE
- - DISCONTINUED
- ┌ DISTRICT (includes extensions)
- NAMED RIVERS-STREAMS
- UNNAMED RIVERS-STREAMS

◆ TOWN SHORTS
 NOTE: The town short data has not been field checked since the early 1990's

Produced by:
 Mapping Unit
 Vermont Agency of Transportation
 September 2011

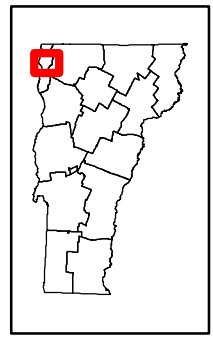


MONTGOMERY
 FRANKLIN COUNTY
 DISTRICT # 8

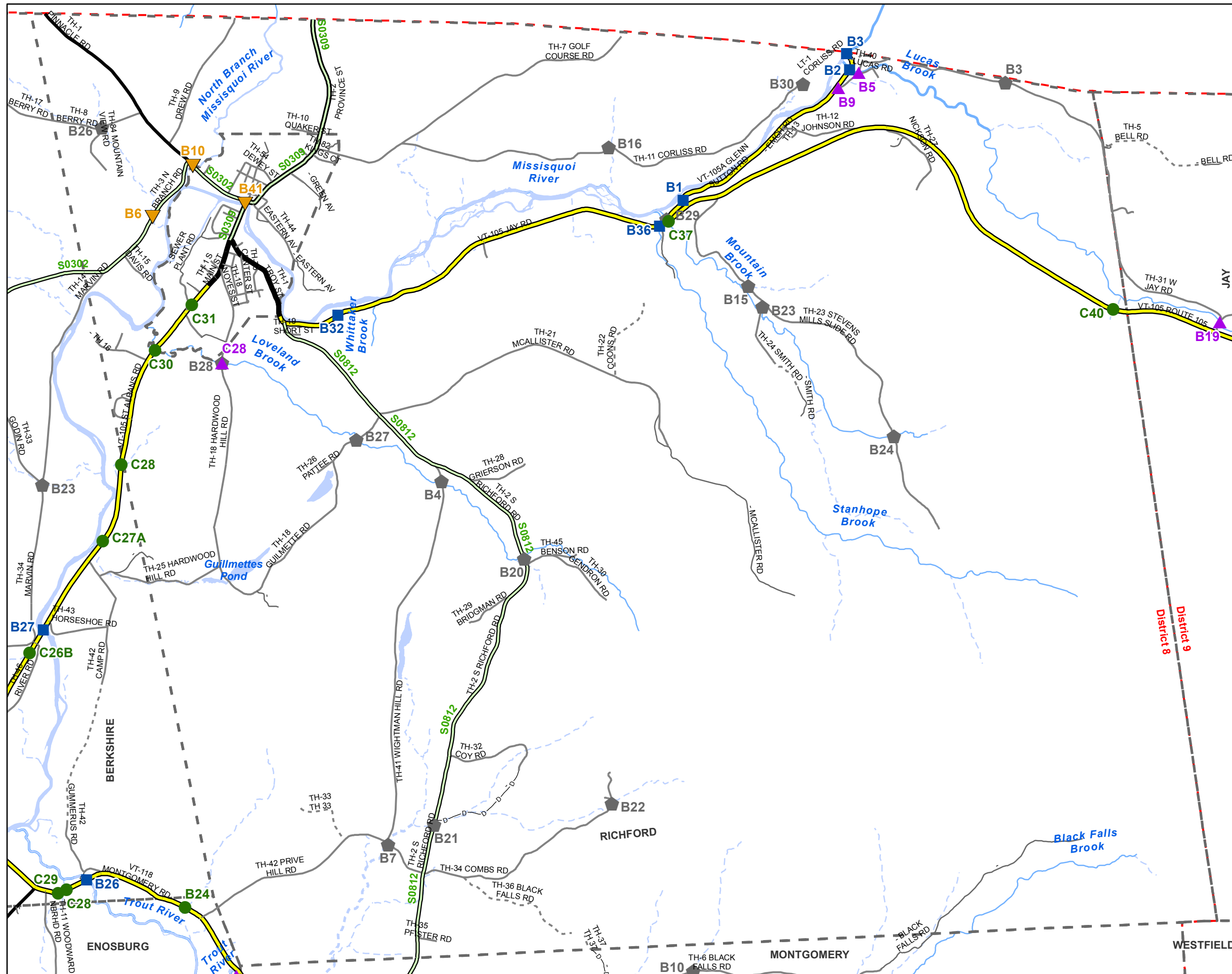


- Scale 1:75,584
- N
- ★ INTERSTATE
 - STATE LONG
 - STATE SHORT
 - ▲ TOWN LONG
 - ▼ FAS/FAU
 - ▲ TOWN LONG
 - ▬ FAS/FAU HWY
 - INTERSTATE
 - ▬ STATE HIGHWAY
 - ▬ CLASS 1
 - ▬ CLASS 2
 - ▬ CLASS 3
 - ▬ CLASS 4
 - LEGAL TRAIL
 - PRIVATE
 - DISCONTINUED
 - ▬ DISTRICT (includes extensions)
 - ▬ NAMED RIVERS-STREAMS
 - ▬ UNNAMED RIVERS-STREAMS
- ◆ TOWN SHORTS
- NOTE: The town short data has not been field checked since the early 1990's

Produced by:
Mapping Unit
Vermont Agency of Transportation
September 2011



NORTH HERO
GRAND ISLE COUNTY
DISTRICT # 8



Scale 1:75,584

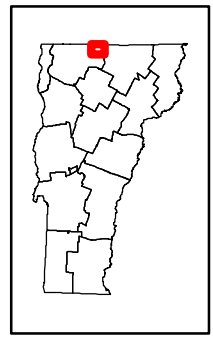
N

- ★ INTERSTATE
- STATE LONG
- STATE SHORT
- ▲ TOWN LONG
- ▼ FAS/FAU
- ▲ TOWN LONG
- ≡ FAS/FAU HWY
- INTERSTATE
- STATE HIGHWAY
- CLASS 1
- CLASS 2
- CLASS 3
- CLASS 4
- LEGAL TRAIL
- - - PRIVATE
- - - DISCONTINUED
- ┌ DISTRICT (includes extensions)
- NAMED RIVERS-STREAMS
- - - UNNAMED RIVERS-STREAMS

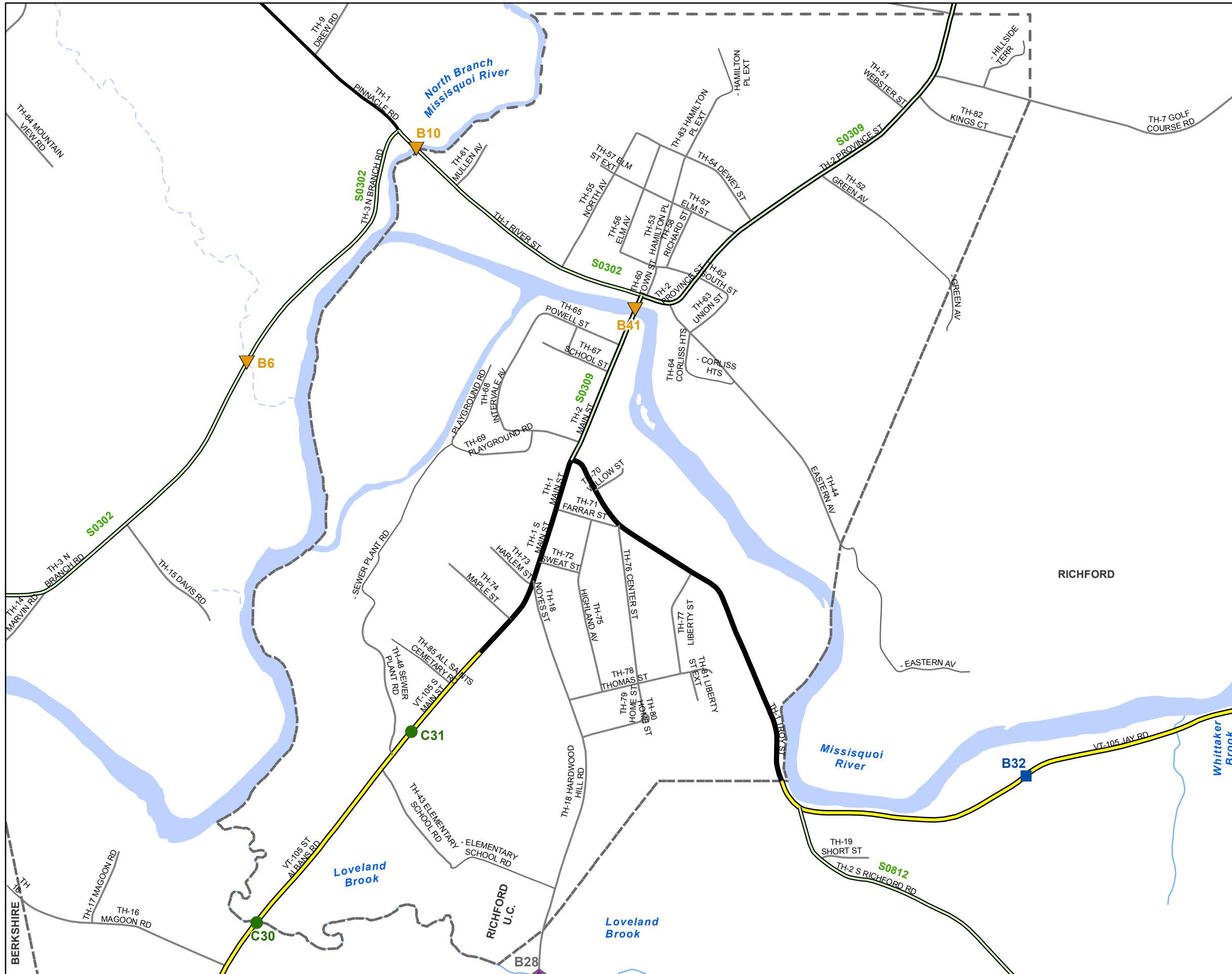
◆ TOWN SHORTS

NOTE: The town short data has not been field checked since the early 1990's

Produced by:
Mapping Unit
Vermont Agency of Transportation
September 2011



RICHFORD
FRANKLIN COUNTY
DISTRICT # 8

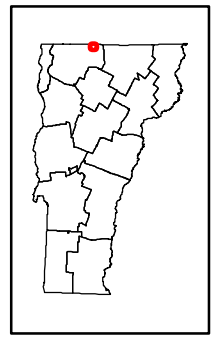


- Scale 1:75,584
- N
- ★ INTERSTATE
 - STATE LONG
 - STATE SHORT
 - ▲ TOWN LONG
 - ▼ FAS/FAU
 - ▲ TOWN LONG
 - ≡ FAS/FAU HWY
 - INTERSTATE
 - STATE HIGHWAY
 - CLASS 1
 - CLASS 2
 - CLASS 3
 - - CLASS 4
 - □ LEGAL TRAIL
 - PRIVATE
 - D DISCONTINUED
 - ⌈ DISTRICT (includes extensions)
 - NAMED RIVERS-STREAMS
 - - UNNAMED RIVERS-STREAMS

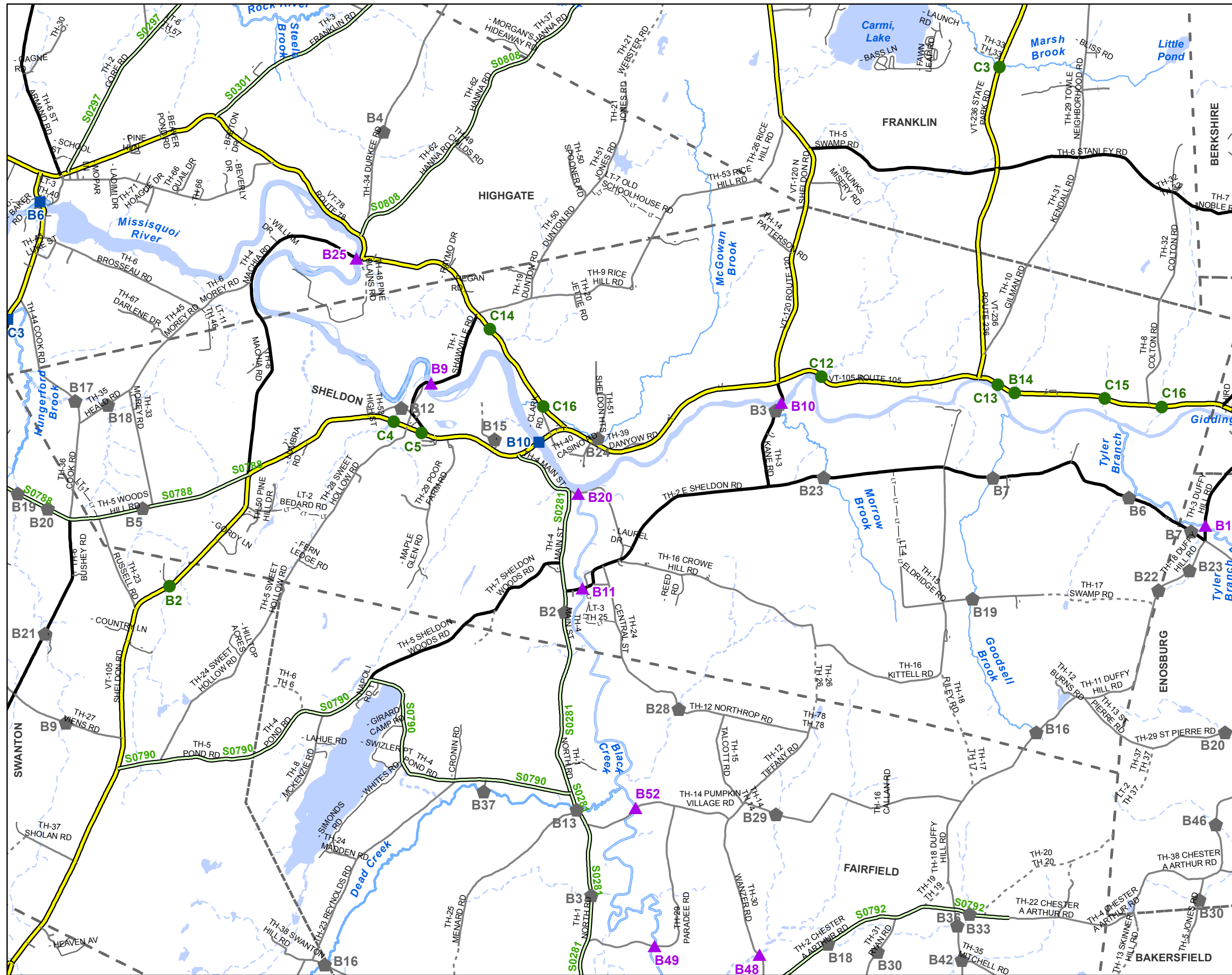
▣ TOWN SHORTS

NOTE: The town short data has not been field checked since the early 1990's

Produced by:
Mapping Unit
Vermont Agency of Transportation
September 2011



RICHFORD U.C.
FRANKLIN COUNTY
DISTRICT # 8



Scale 1:75,584

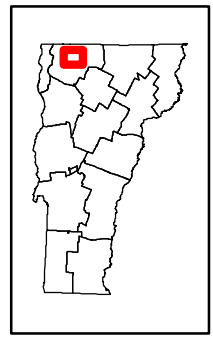


- ★ INTERSTATE
- STATE LONG
- STATE SHORT
- ▲ TOWN LONG
- ▼ FAS/FAU
- ▲ TOWN LONG
- ≡ FAS/FAU HWY
- INTERSTATE
- STATE HIGHWAY
- CLASS 1
- CLASS 2
- CLASS 3
- - CLASS 4
- - LEGAL TRAIL
- - PRIVATE
- - DISCONTINUED
- ┌ DISTRICT (includes extensions)
- NAMED RIVERS-STREAMS
- - UNNAMED RIVERS-STREAMS

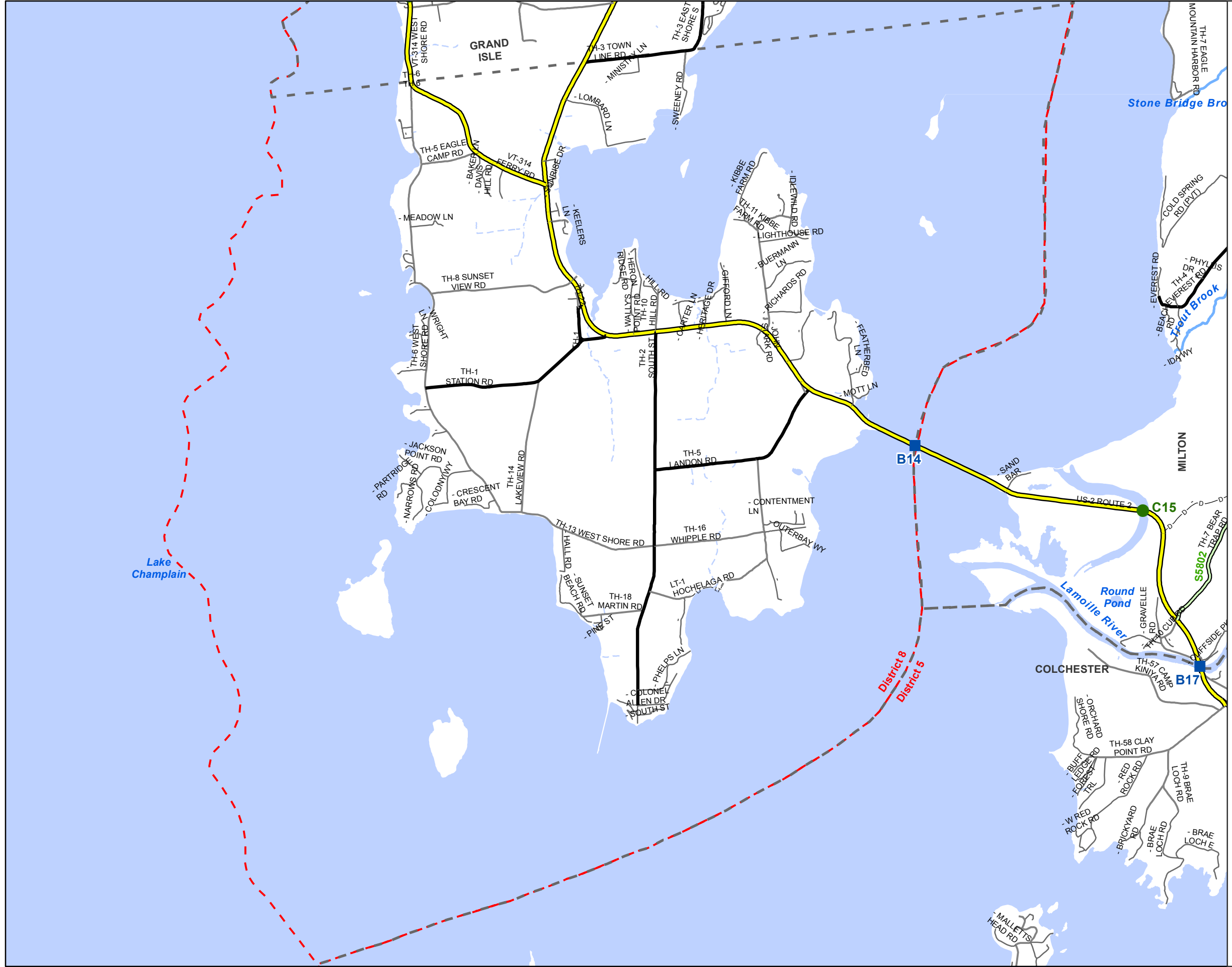
◆ TOWN SHORTS

NOTE: The town short data has not been field checked since the early 1990's

Produced by:
Mapping Unit
Vermont Agency of Transportation
September 2011



SHELDON
FRANKLIN COUNTY
DISTRICT # 8

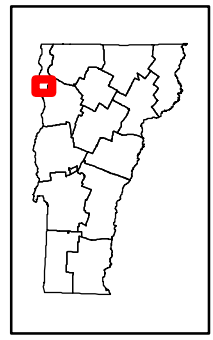


- Scale 1:75,584
- N
- ★ INTERSTATE
 - STATE LONG
 - STATE SHORT
 - ▲ TOWN LONG
 - ▼ FAS/FAU
 - ▲ TOWN LONG
 - ≡ FAS/FAU HWY
 - INTERSTATE
 - STATE HIGHWAY
 - CLASS 1
 - CLASS 2
 - CLASS 3
 - CLASS 4
 - - - LEGAL TRAIL
 - PRIVATE
 - - - DISCONTINUED
 - ┌ DISTRICT (includes extensions)
 - NAMED RIVERS-STREAMS
 - UNNAMED RIVERS-STREAMS

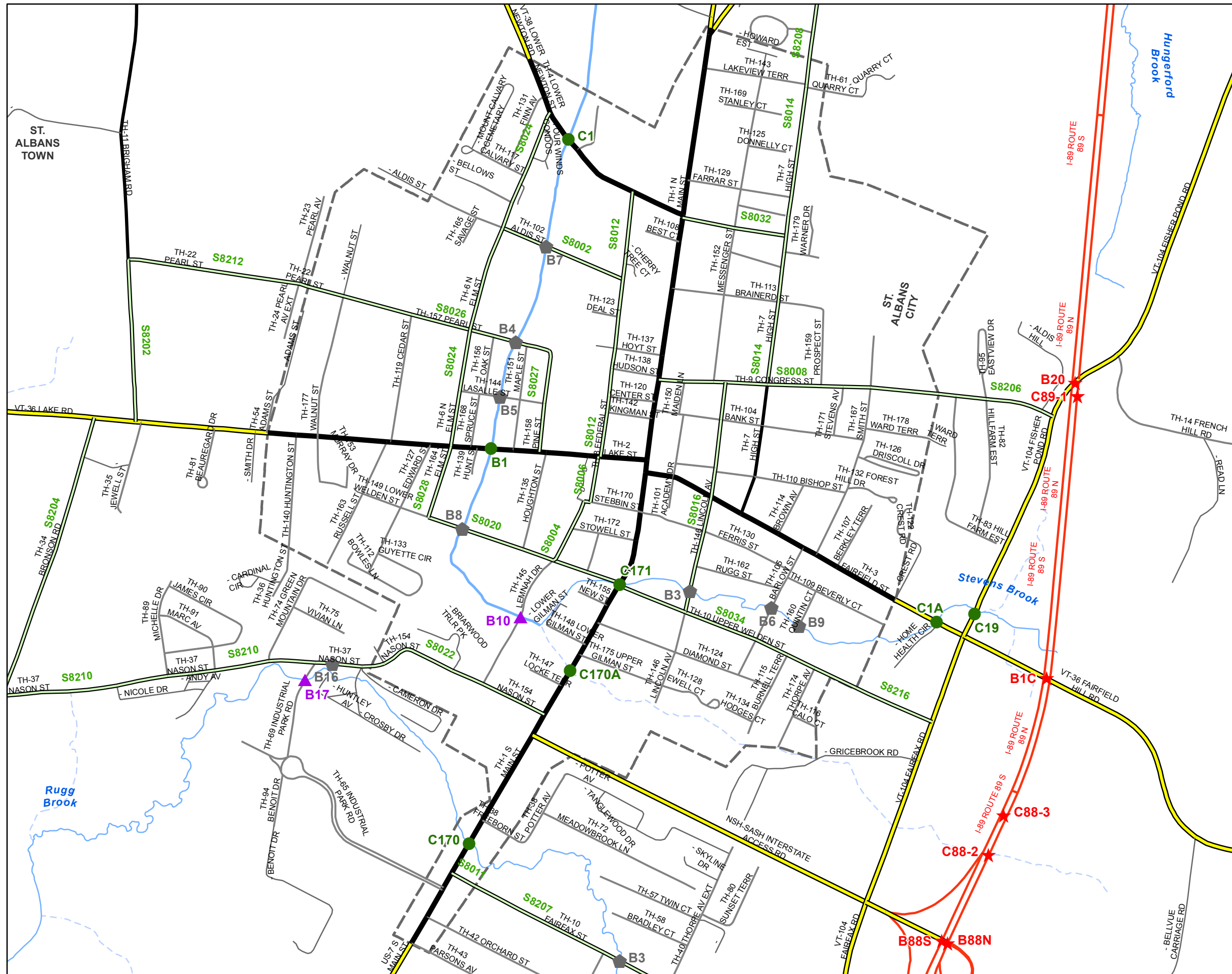
◆ TOWN SHORTS

NOTE: The town short data has not been field checked since the early 1990's

Produced by:
Mapping Unit
Vermont Agency of Transportation
September 2011



SOUTH HERO
GRAND ISLE COUNTY
DISTRICT # 8



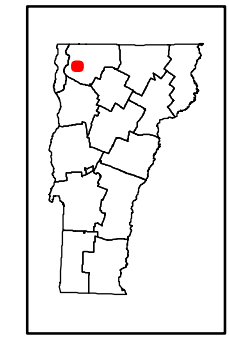
Scale 1:75,584

N

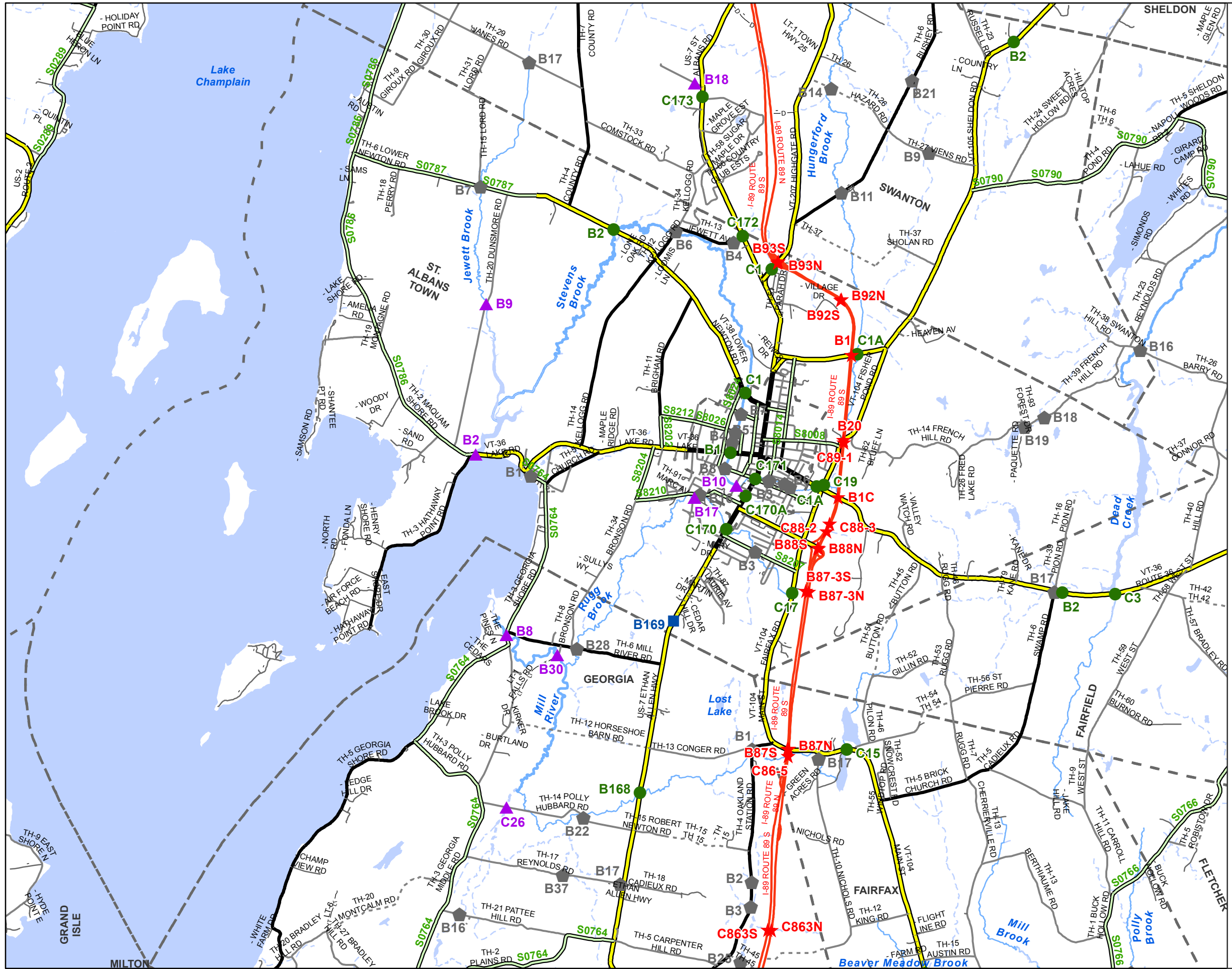
- ★ INTERSTATE
- STATE LONG
- STATE SHORT
- ▲ TOWN LONG
- ▼ FAS/FAU
- ▲ TOWN LONG
- ▬ FAS/FAU HWY
- INTERSTATE
- ▬ STATE HIGHWAY
- ▬ CLASS 1
- ▬ CLASS 2
- ▬ CLASS 3
- ▬ CLASS 4
- ▬ LEGAL TRAIL
- ▬ PRIVATE
- ▬ DISCONTINUED
- ┌ DISTRICT (includes extensions)
- ▬ NAMED RIVERS-STREAMS
- ▬ UNNAMED RIVERS-STREAMS
- ▬ TOWN SHORTS

NOTE: The town short data has not been field checked since the early 1990's

Produced by:
Mapping Unit
Vermont Agency of Transportation
September 2011



ST. ALBANS CITY
FRANKLIN COUNTY
DISTRICT # 8



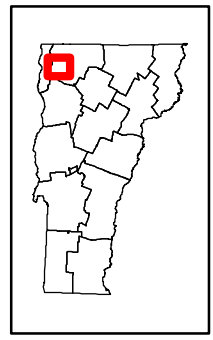
Scale 1:75,584



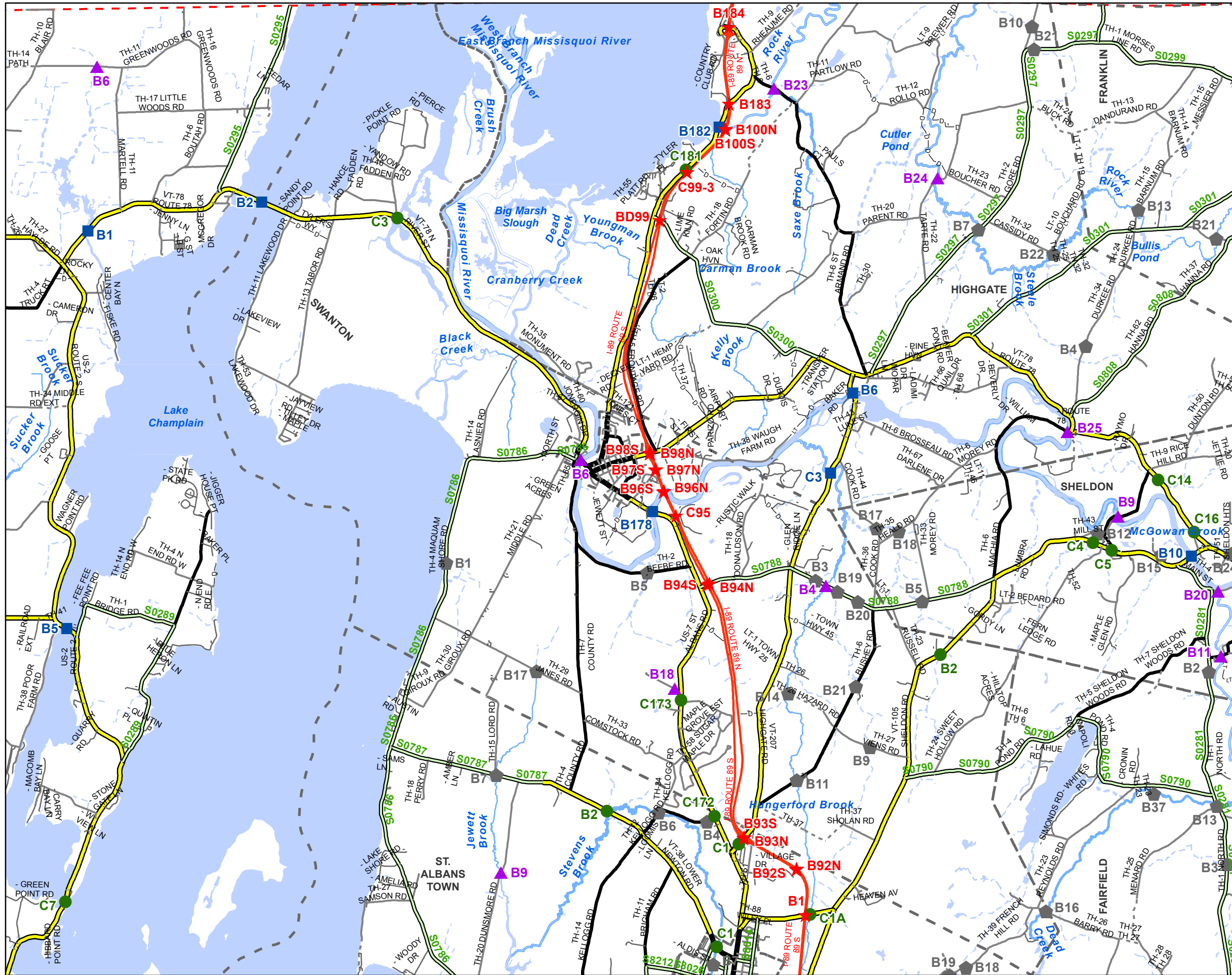
- ★ INTERSTATE
- STATE LONG
- STATE SHORT
- ▲ TOWN LONG
- ▼ FAS/FAU
- ▲ TOWN LONG
- ▬ FAS/FAU HWY
- INTERSTATE
- ▬ STATE HIGHWAY
- ▬ CLASS 1
- ▬ CLASS 2
- ▬ CLASS 3
- ▬ CLASS 4
- ▬ LEGAL TRAIL
- ▬ PRIVATE
- ▬ DISCONTINUED
- ▬ DISTRICT (includes extensions)
- ▬ NAMED RIVERS-STREAMS
- ▬ UNNAMED RIVERS-STREAMS

◆ TOWN SHORTS
 NOTE: The town short data has not been field checked since the early 1990's

Produced by:
 Mapping Unit
 Vermont Agency of Transportation
 September 2011



ST. ALBANS
 FRANKLIN COUNTY
 DISTRICT # 8



Scale 1:75,584

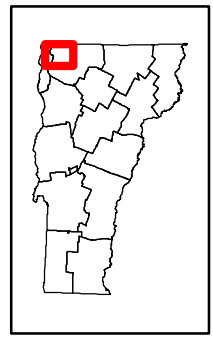


- ★ INTERSTATE
- STATE LONG
- STATE SHORT
- ▲ TOWN LONG
- ▼ FAS/FAU
- ▲ TOWN LONG
- ≡ FAS/FAU HWY
- INTERSTATE
- STATE HIGHWAY
- CLASS 1
- CLASS 2
- CLASS 3
- CLASS 4
- - - LEGAL TRAIL
- - - PRIVATE
- - - DISCONTINUED
- ⌈ DISTRICT (includes extensions)
- NAMED RIVERS-STREAMS
- UNNAMED RIVERS-STREAMS

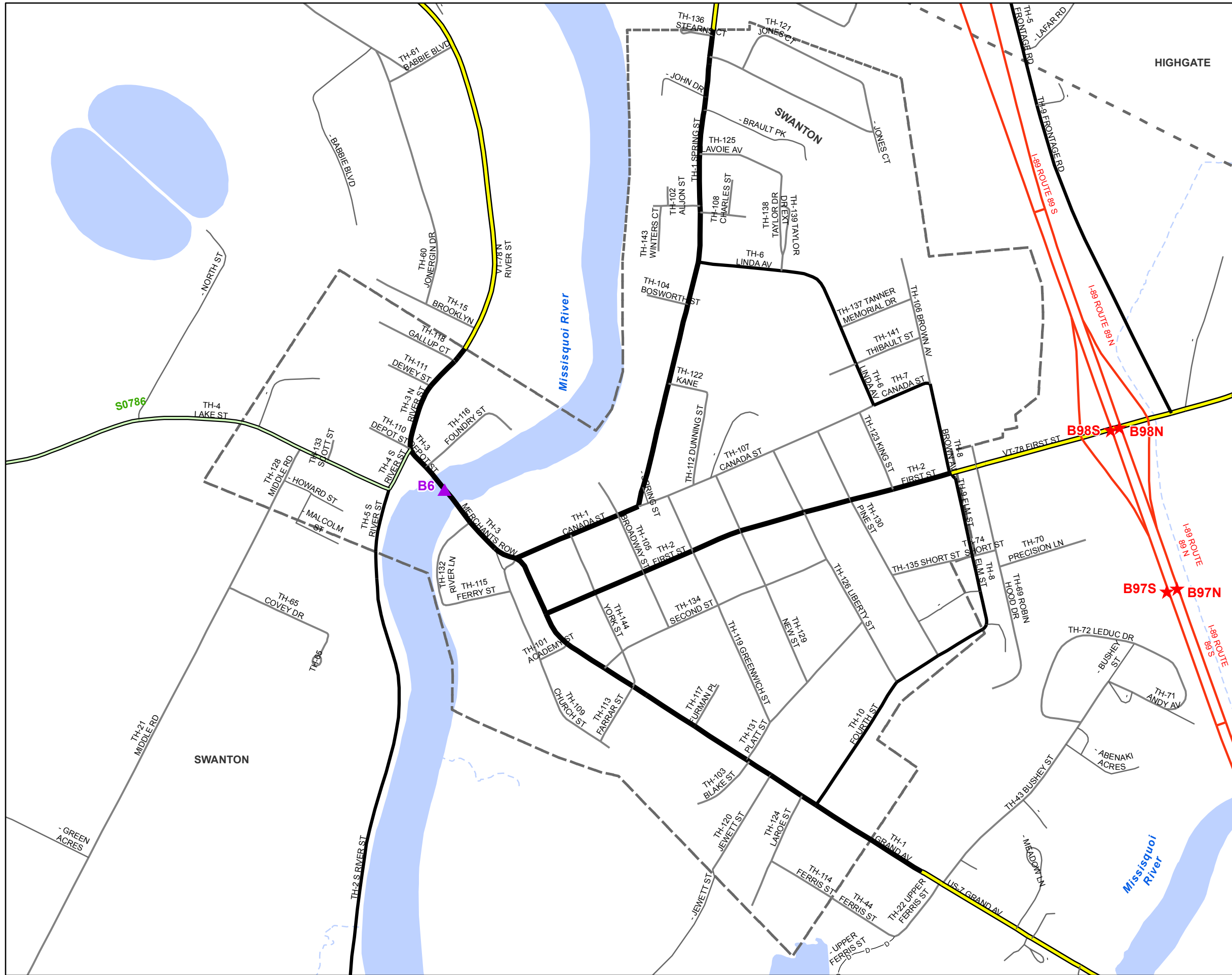
◆ TOWN SHORTS

NOTE: The town short data has not been field checked since the early 1990's

Produced by:
Mapping Unit
Vermont Agency of Transportation
September 2011



SWANTON
FRANKLIN COUNTY
DISTRICT # 8



Scale 1:75,584

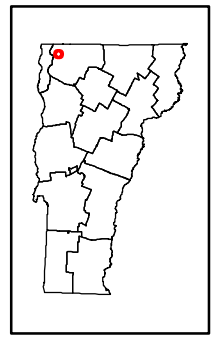
N

- ★ INTERSTATE
- STATE LONG
- STATE SHORT
- ▲ TOWN LONG
- ▼ FAS/FAU
- ▲ TOWN LONG
- ≡ FAS/FAU HWY
- INTERSTATE
- STATE HIGHWAY
- CLASS 1
- CLASS 2
- CLASS 3
- - CLASS 4
- - LEGAL TRAIL
- - PRIVATE
- - DISCONTINUED
- ⌈ DISTRICT (includes extensions)
- NAMED RIVERS-STREAMS
- - UNNAMED RIVERS-STREAMS

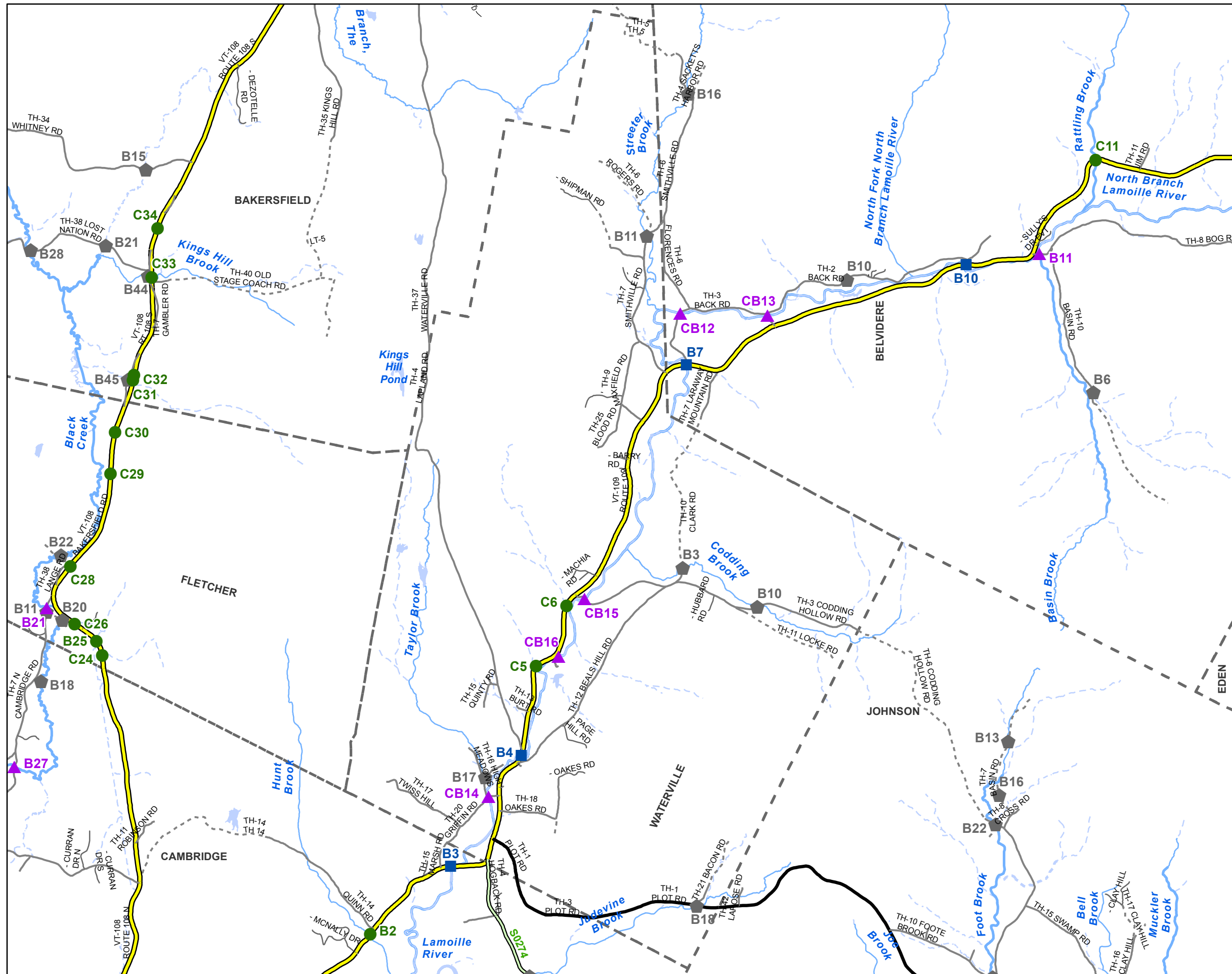
◆ TOWN SHORTS

NOTE: The town short data has not been field checked since the early 1990's

Produced by:
Mapping Unit
Vermont Agency of Transportation
September 2011



SWANTON VILLAGE
FRANKLIN COUNTY
DISTRICT # 8

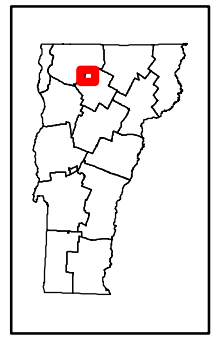


Scale 1:75,584

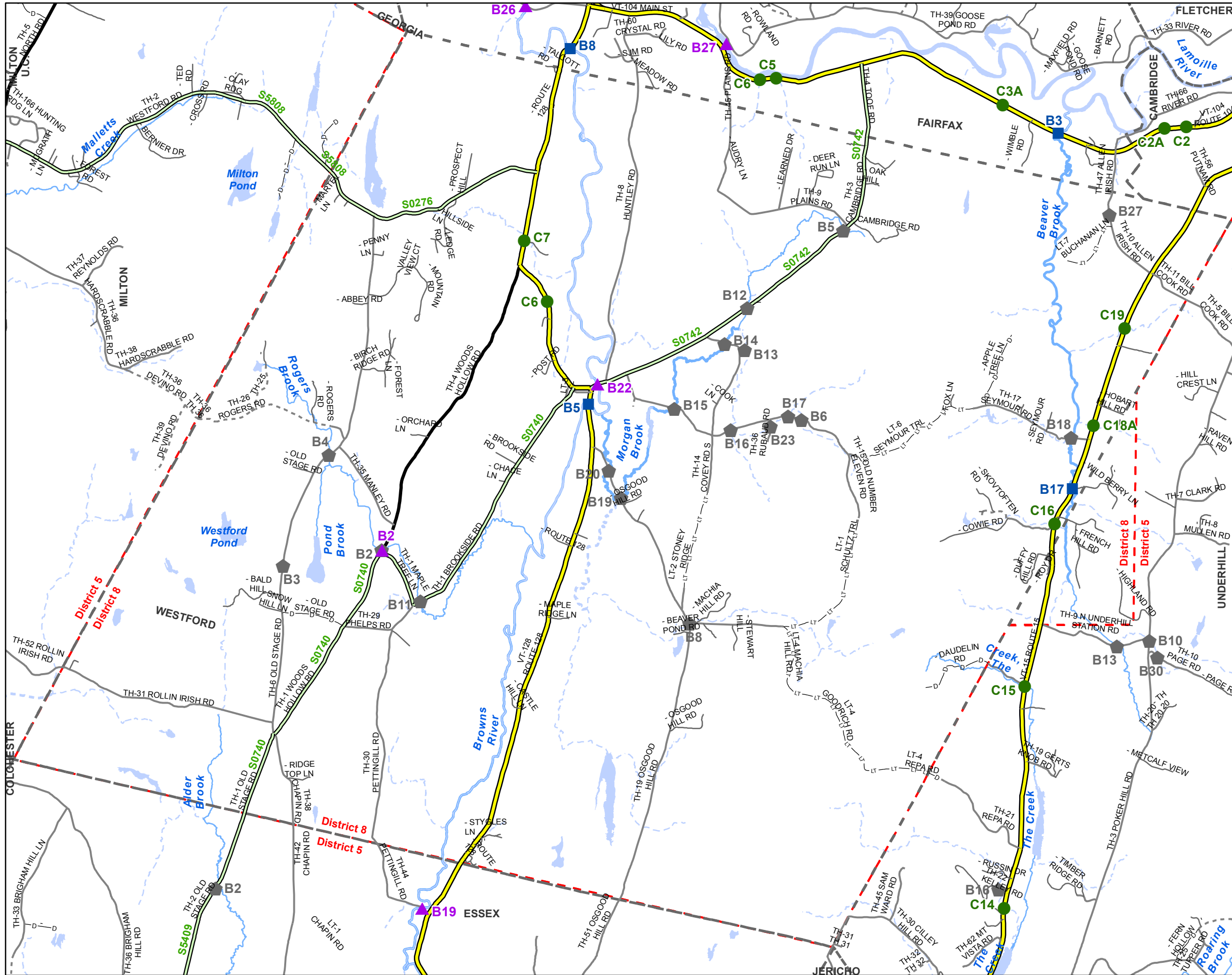
★ INTERSTATE
 ■ STATE LONG
 ● STATE SHORT
 ▲ TOWN LONG
 ▼ FAS/FAU
 ▲ TOWN LONG
 = FAS/FAU HWY
 - INTERSTATE
 = STATE HIGHWAY
 ■ CLASS 1
 ■ CLASS 2
 - CLASS 3
 - - CLASS 4
 -┘ LEGAL TRAIL
 - PRIVATE
 -D DISCONTINUED
 [] DISTRICT (includes extensions)
 - NAMED RIVERS-STREAMS
 - UNNAMED RIVERS-STREAMS

■ TOWN SHORTS
 NOTE: The town short data has not been field checked since the early 1990's

Produced by:
Mapping Unit
Vermont Agency of Transportation
September 2011



WATERVILLE
LAMOILLE COUNTY
DISTRICT # 8



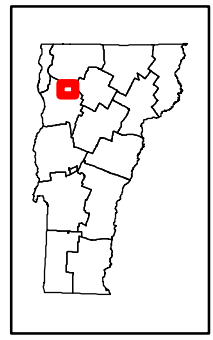
Scale 1:75,584



- ★ INTERSTATE
- STATE LONG
- STATE SHORT
- ▲ TOWN LONG
- ▼ FAS/FAU
- ▲ TOWN LONG
- ≡ FAS/FAU HWY
- INTERSTATE
- STATE HIGHWAY
- CLASS 1
- CLASS 2
- CLASS 3
- CLASS 4
- - - LEGAL TRAIL
- - - PRIVATE
- - - DISCONTINUED
- ┌─┐ DISTRICT (includes extensions)
- NAMED RIVERS-STREAMS
- UNNAMED RIVERS-STREAMS

◆ TOWN SHORTS
 NOTE: The town short data has not been field checked since the early 1990's

Produced by:
 Mapping Unit
 Vermont Agency of Transportation
 September 2011



WESTFORD
 CHITTENDEN COUNTY
 DISTRICT # 8