

# **Bridge and Culvert Inspection Map Series**

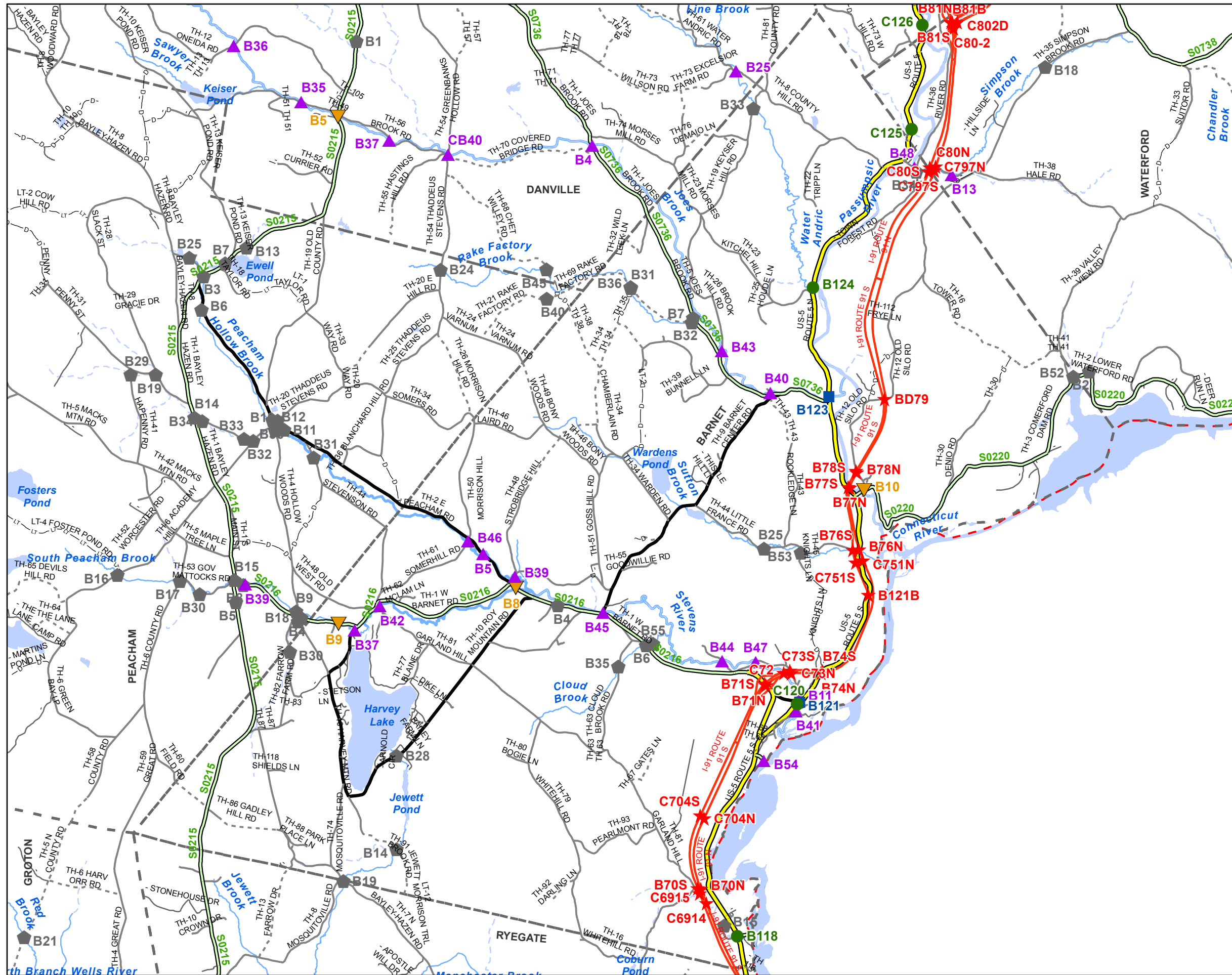
**-- includes archived Town Shorts data layer --**

**DISTRICT 7**

**September 2011**

Produced by:  
Mapping Unit  
Policy & Planning Division  
Vermont Agency of Transportation





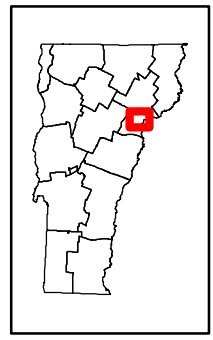
Scale 1:75,584



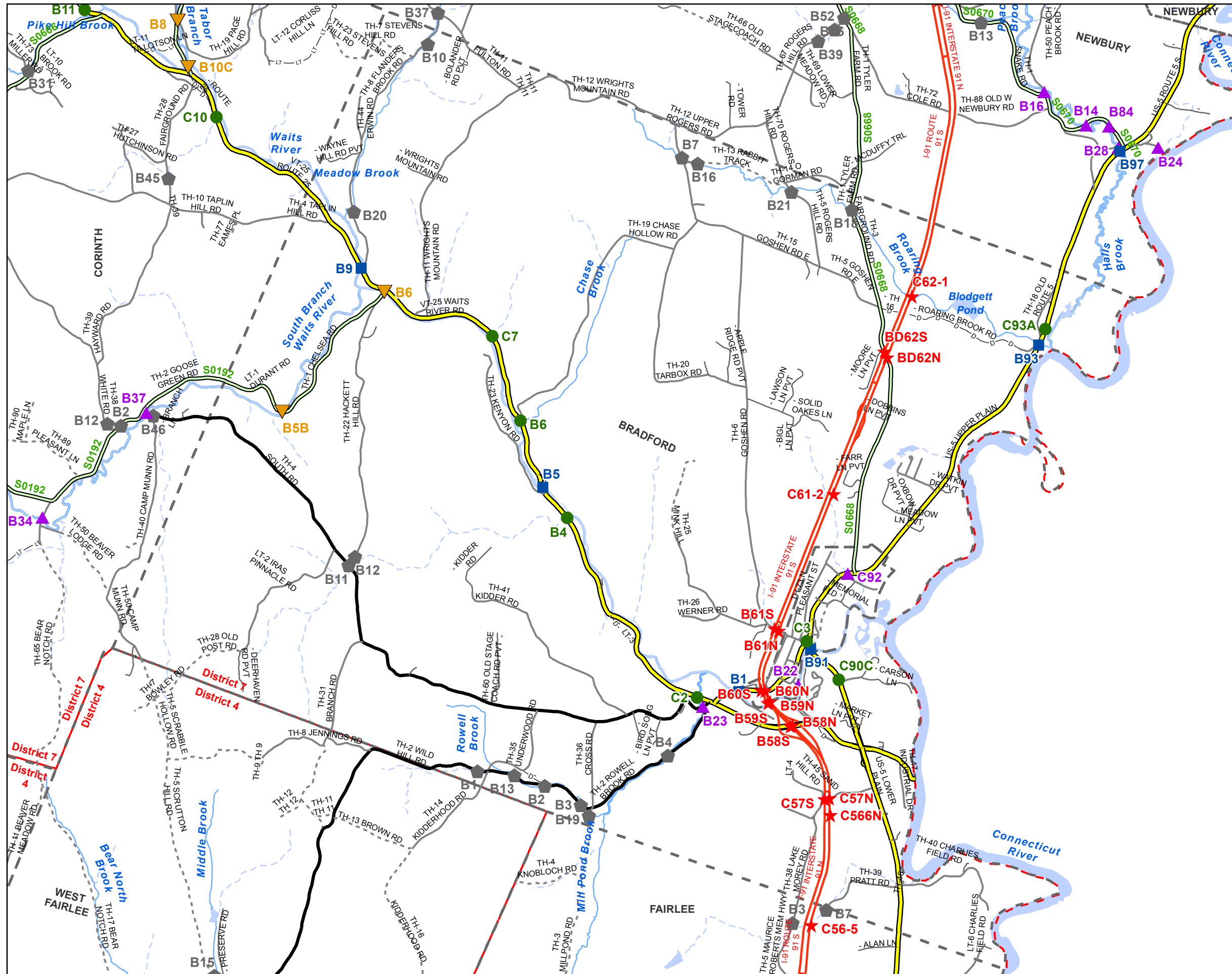
- ★ INTERSTATE
- STATE LONG
- STATE SHORT
- ▲ TOWN LONG
- ▼ FAS/FAU
- ▲ TOWN LONG
- FAS/FAU HWY
- INTERSTATE
- STATE HIGHWAY
- CLASS 1
- CLASS 2
- CLASS 3
- CLASS 4
- - - LEGAL TRAIL
- - - PRIVATE
- - - DISCONTINUED
- ▭ DISTRICT (includes extensions)
- NAMED RIVERS-STREAMS
- - - UNNAMED RIVERS-STREAMS

◆ TOWN SHORTS  
 NOTE: The town short data has not been field checked since the early 1990's

Produced by:  
 Mapping Unit  
 Vermont Agency of Transportation  
 September 2011



**BARNET**  
 CALEDONIA COUNTY  
 DISTRICT # 7



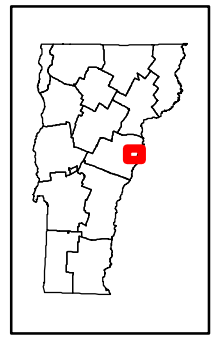
Scale 1:75,584



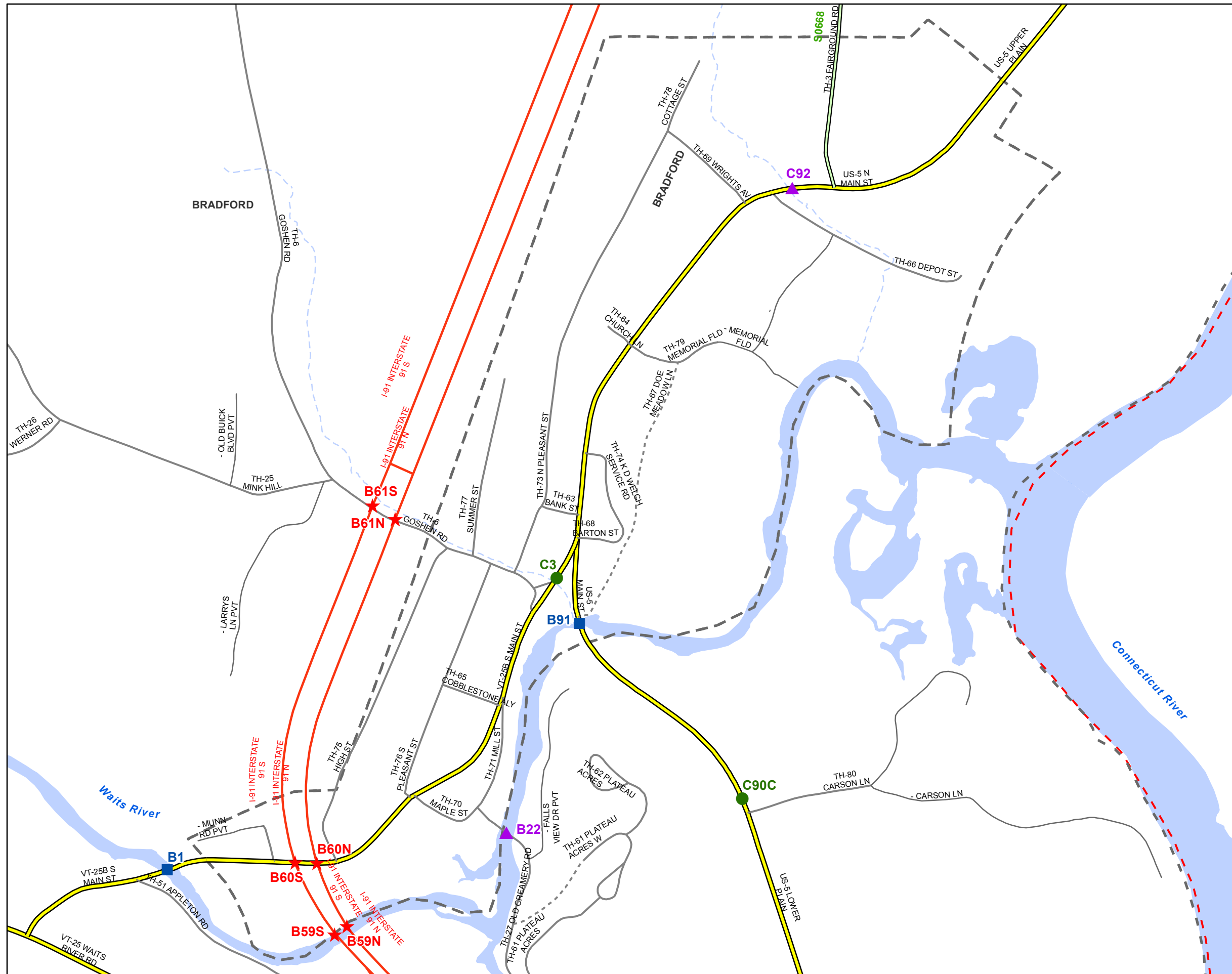
- ★ INTERSTATE
- STATE LONG
- STATE SHORT
- ▲ TOWN LONG
- ▼ FAS/FAU
- ▲ TOWN LONG
- FAS/FAU HWY
- INTERSTATE
- STATE HIGHWAY
- CLASS 1
- CLASS 2
- CLASS 3
- CLASS 4
- - - LEGAL TRAIL
- - - PRIVATE
- - - DISCONTINUED
- - - DISTRICT (includes extensions)
- - - NAMED RIVERS-STREAMS
- - - UNNAMED RIVERS-STREAMS

◆ TOWN SHORTS  
 NOTE: The town short data has not been field checked since the early 1990's

Produced by:  
 Mapping Unit  
 Vermont Agency of Transportation  
 September 2011



**BRADFORD**  
 ORANGE COUNTY  
 DISTRICT # 7



Scale 1:75,584

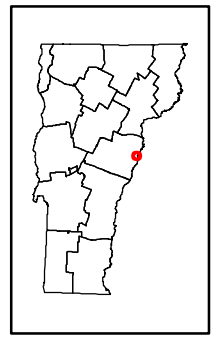
N

- ★ INTERSTATE
- STATE LONG
- STATE SHORT
- ▲ TOWN LONG
- ▼ FAS/FAU
- ▲ TOWN LONG
- FAS/FAU HWY
- INTERSTATE
- STATE HIGHWAY
- CLASS 1
- CLASS 2
- CLASS 3
- - CLASS 4
- - LT LEGAL TRAIL
- - PRIVATE
- - D DISCONTINUED
- - DISTRICT (includes extensions)
- - NAMED RIVERS-STREAMS
- - UNNAMED RIVERS-STREAMS

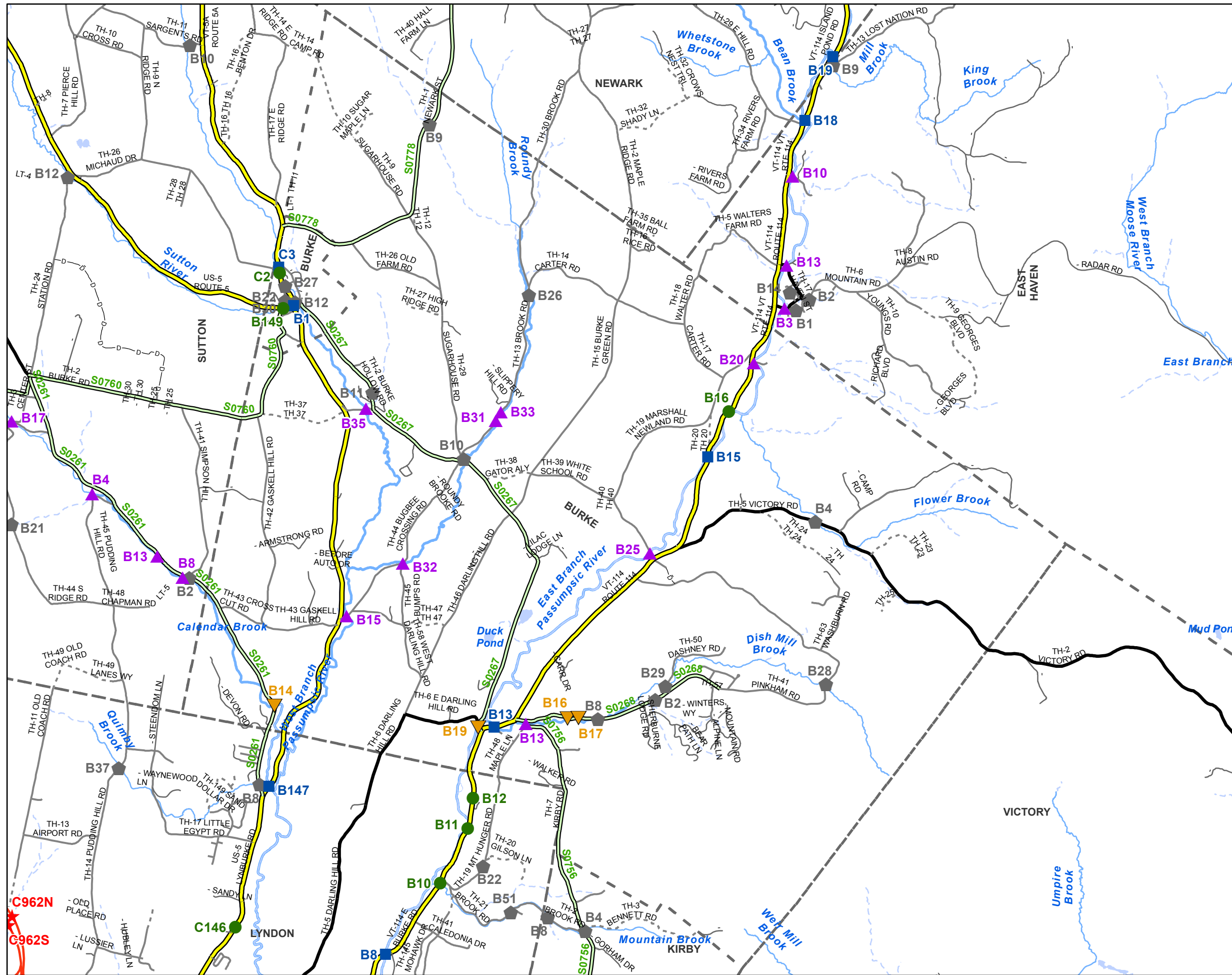
◆ TOWN SHORTS

NOTE: The town short data has not been field checked since the early 1990's

Produced by:  
Mapping Unit  
Vermont Agency of Transportation  
September 2011



**BRADFORD VILLAGE**  
ORANGE COUNTY  
DISTRICT # 7



Scale 1:75,584

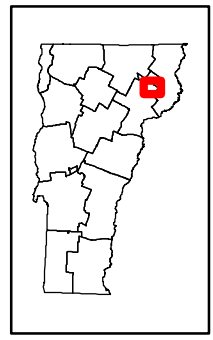


- ★ INTERSTATE
- STATE LONG
- STATE SHORT
- ▲ TOWN LONG
- ▼ FAS/FAU
- ▲ TOWN LONG
- FAS/FAU HWY
- INTERSTATE
- STATE HIGHWAY
- CLASS 1
- CLASS 2
- CLASS 3
- CLASS 4
- - - LEGAL TRAIL
- - - PRIVATE
- - - DISCONTINUED
- ⌈ DISTRICT (includes extensions)
- NAMED RIVERS-STREAMS
- - - UNNAMED RIVERS-STREAMS

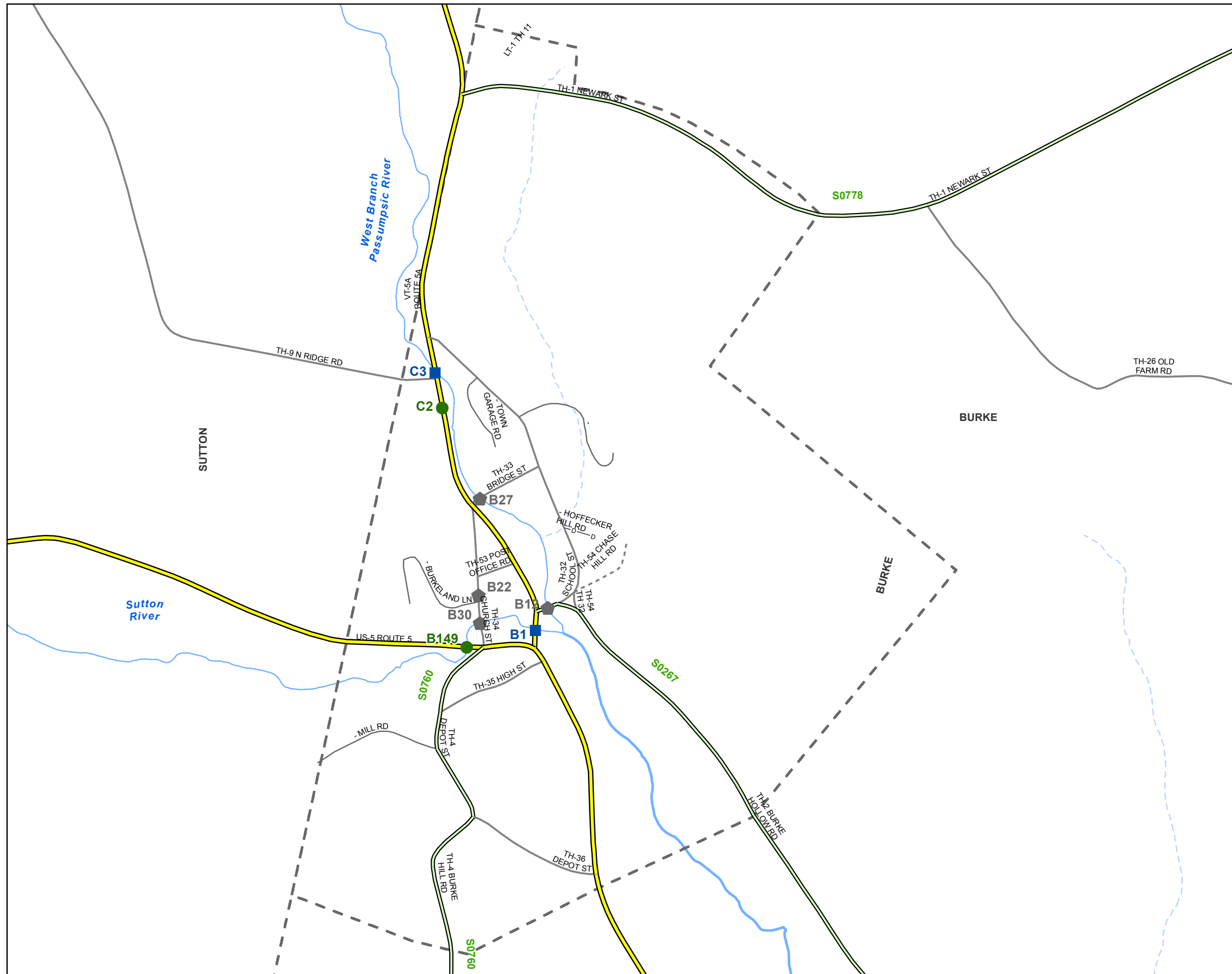
◆ TOWN SHORTS

NOTE: The town short data has not been field checked since the early 1990's

Produced by:  
Mapping Unit  
Vermont Agency of Transportation  
September 2011



**BURKE**  
CALEDONIA COUNTY  
DISTRICT # 7

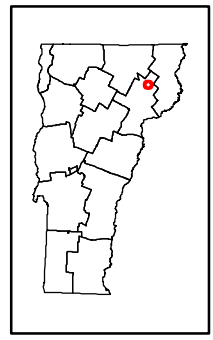


- Scale 1:75,584
- N
- ★ INTERSTATE
  - STATE LONG
  - STATE SHORT
  - ▲ TOWN LONG
  - ▼ FAS/FAU
  - ▲ TOWN LONG
  - FAS/FAU HWY
  - INTERSTATE
  - STATE HIGHWAY
  - CLASS 1
  - CLASS 2
  - CLASS 3
  - - CLASS 4
  - LT LEGAL TRAIL
  - PRIVATE
  - D DISCONTINUED
  - ▭ DISTRICT (includes extensions)
  - NAMED RIVERS-STREAMS
  - - UNNAMED RIVERS-STREAMS

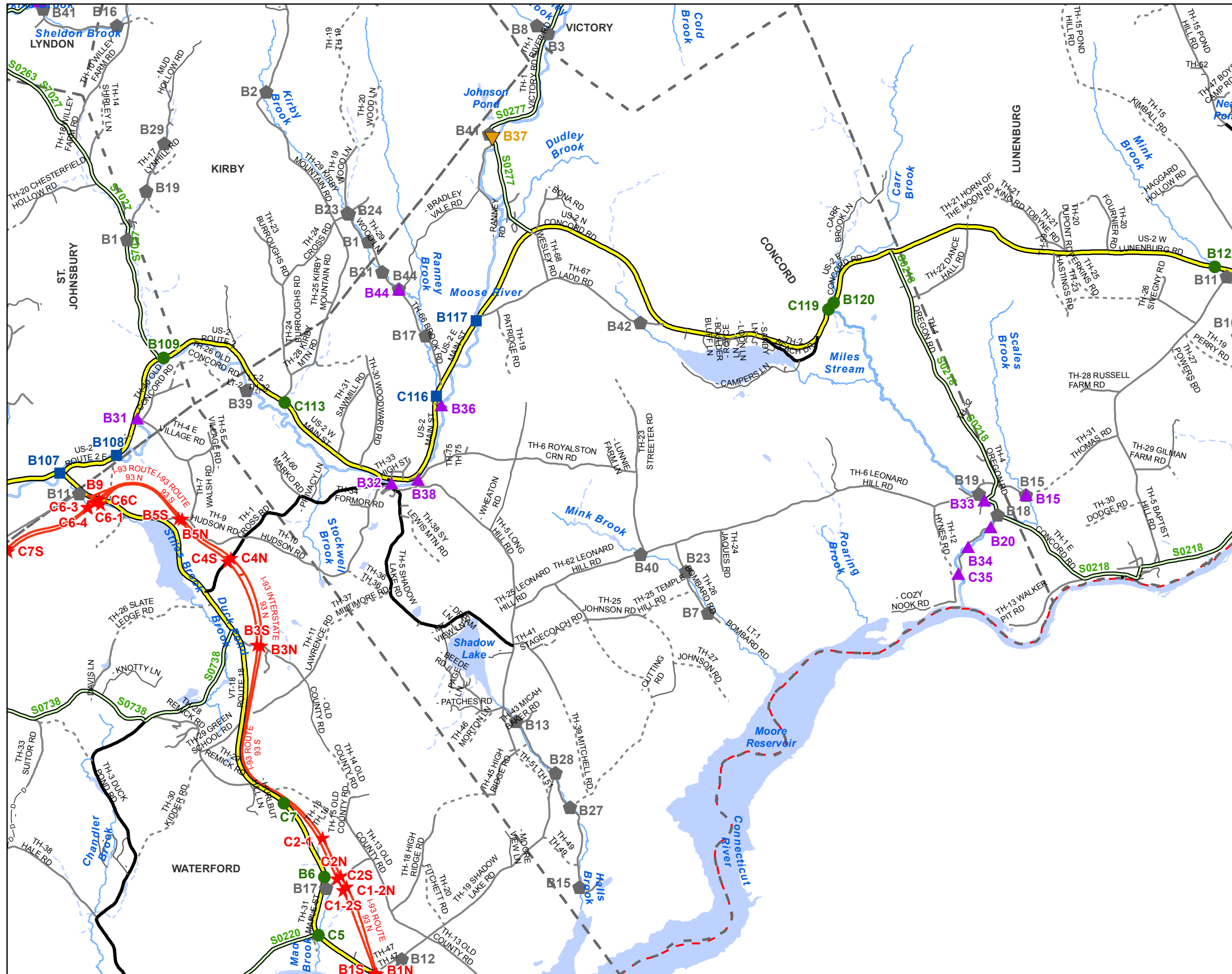
◆ TOWN SHORTS

NOTE: The town short data has not been field checked since the early 1990's

Produced by:  
Mapping Unit  
Vermont Agency of Transportation  
September 2011



**WEST BURKE VILLAGE**  
CALEDONIA COUNTY  
DISTRICT # 7



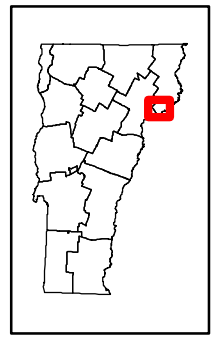
Scale 1:75,584



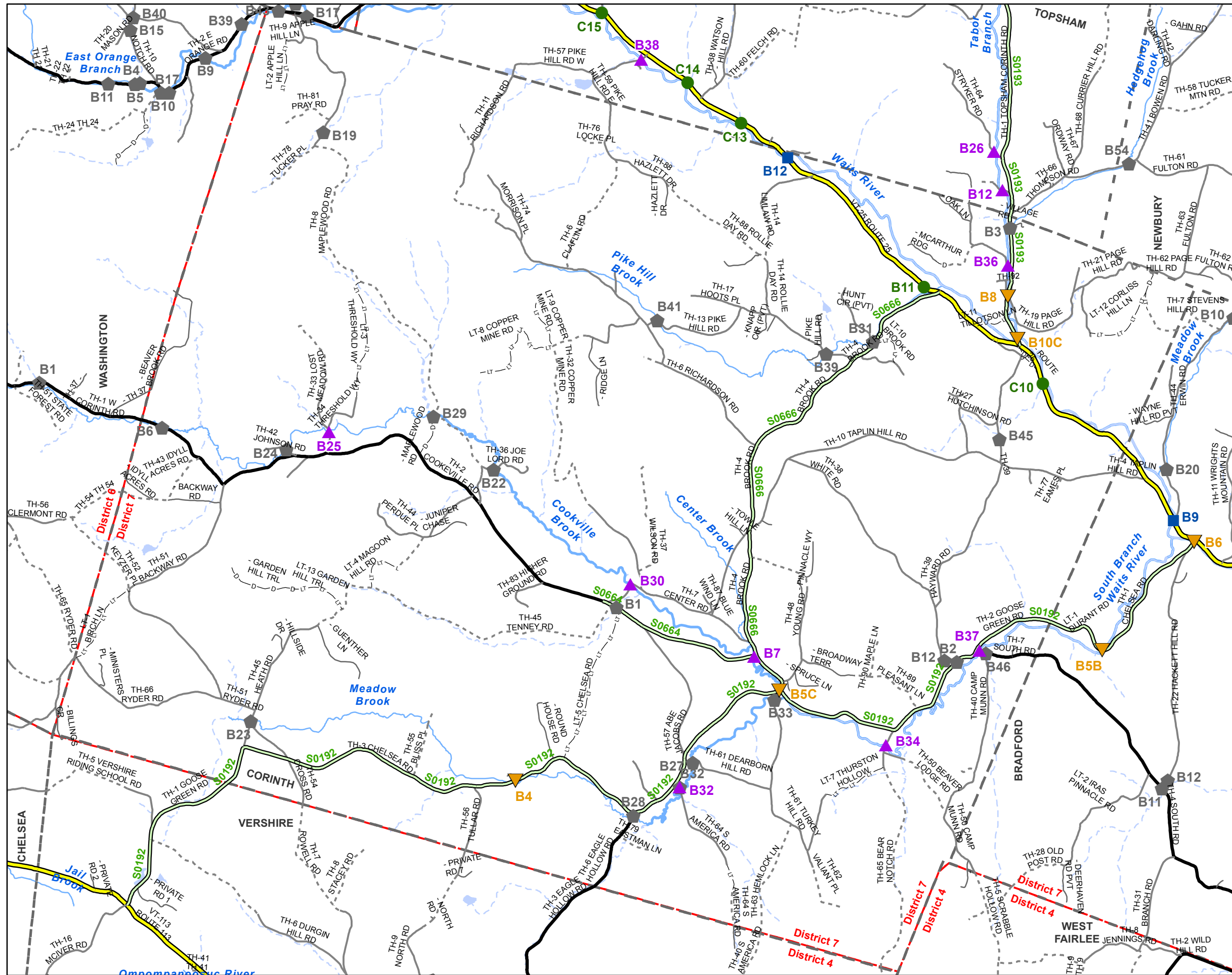
- ★ INTERSTATE
- STATE LONG
- STATE SHORT
- ▲ TOWN LONG
- ▼ FAS/FAU
- ▲ TOWN LONG
- FAS/FAU HWY
- INTERSTATE
- STATE HIGHWAY
- CLASS 1
- CLASS 2
- CLASS 3
- CLASS 4
- - - LEGAL TRAIL
- - - PRIVATE
- - - DISCONTINUED
- ┌─┐ DISTRICT (includes extensions)
- NAMED RIVERS-STREAMS
- UNNAMED RIVERS-STREAMS

◆ TOWN SHORTS  
 NOTE: The town short data has not been field checked since the early 1990's

Produced by:  
 Mapping Unit  
 Vermont Agency of Transportation  
 September 2011



**CONCORD**  
 ESSEX COUNTY  
 DISTRICT # 7



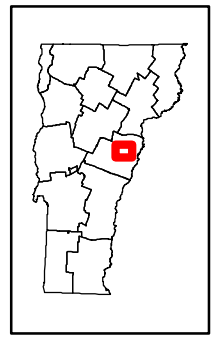
Scale 1:75,584



- ★ INTERSTATE
- STATE LONG
- STATE SHORT
- ▲ TOWN LONG
- ▼ FAS/FAU
- ▲ TOWN LONG
- FAS/FAU HWY
- INTERSTATE
- STATE HIGHWAY
- CLASS 1
- CLASS 2
- CLASS 3
- CLASS 4
- - - LEGAL TRAIL
- - - PRIVATE
- - - DISCONTINUED
- ⬜ DISTRICT (includes extensions)
- NAMED RIVERS-STREAMS
- - - UNNAMED RIVERS-STREAMS

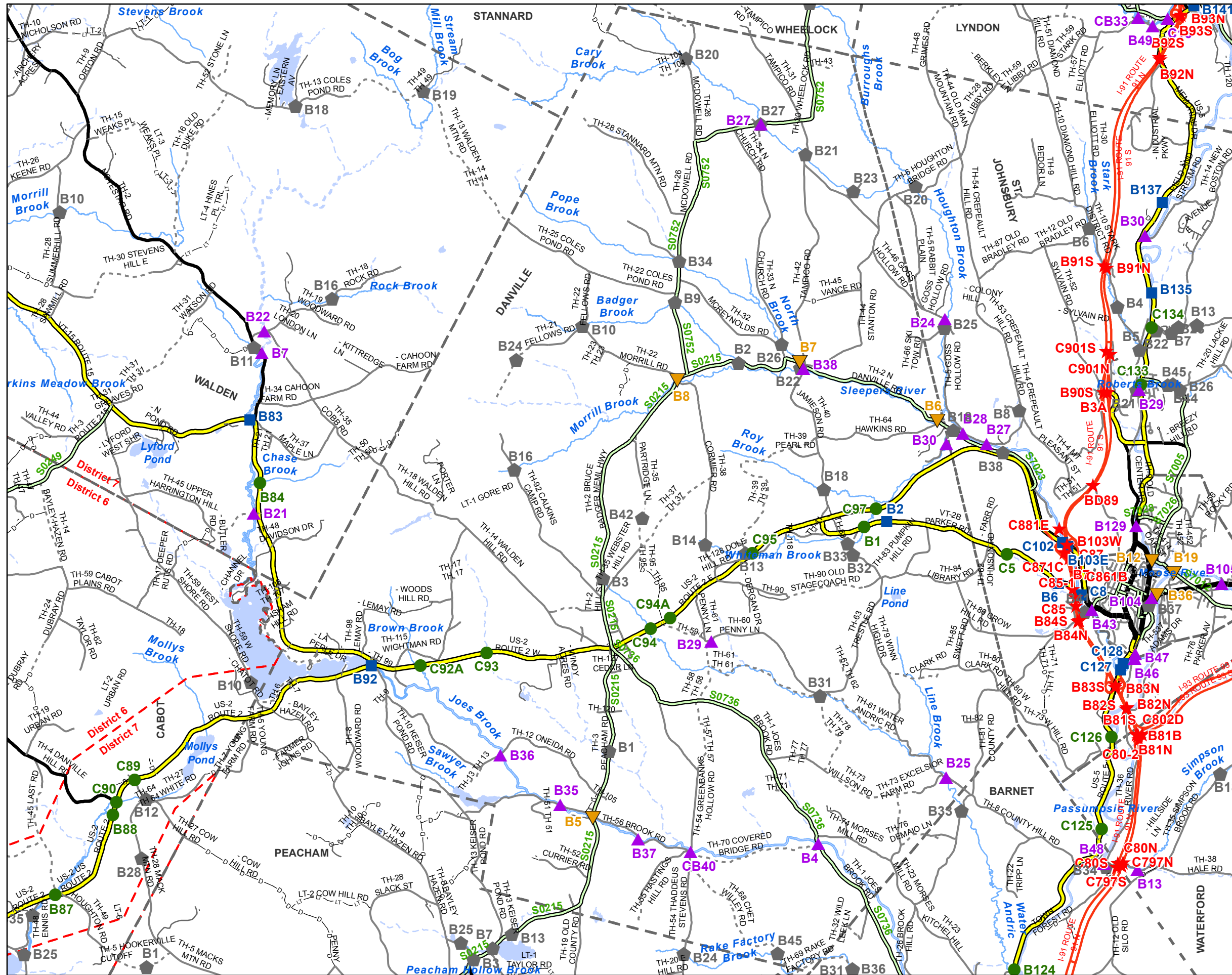
◆ TOWN SHORTS  
 NOTE: The town short data has not been field checked since the early 1990's

Produced by:  
 Mapping Unit  
 Vermont Agency of Transportation  
 September 2011



**CORINTH**  
 ORANGE COUNTY  
 DISTRICT # 7





Scale 1:75,584

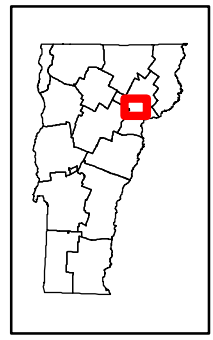


- ★ INTERSTATE
- STATE LONG
- STATE SHORT
- ▲ TOWN LONG
- ▼ FAS/FAU
- ▲ TOWN LONG
- FAS/FAU HWY
- INTERSTATE
- STATE HIGHWAY
- CLASS 1
- CLASS 2
- CLASS 3
- CLASS 4
- - - LEGAL TRAIL
- - - PRIVATE
- - - DISCONTINUED
- ⌈ DISTRICT (includes extensions)
- NAMED RIVERS-STREAMS
- UNNAMED RIVERS-STREAMS

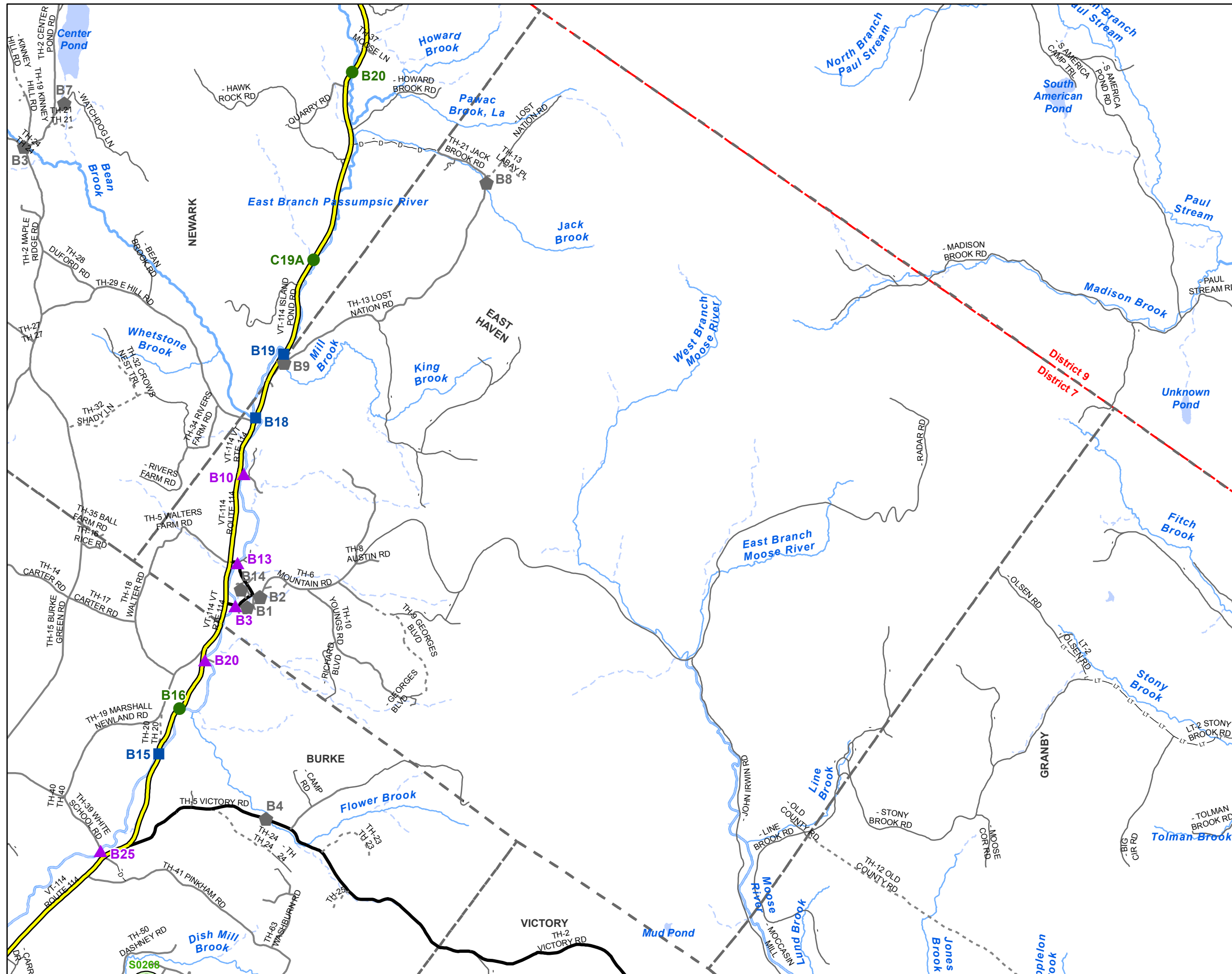
◆ TOWN SHORTS

NOTE: The town short data has not been field checked since the early 1990's

Produced by:  
Mapping Unit  
Vermont Agency of Transportation  
September 2011



**DANVILLE**  
CALEDONIA COUNTY  
DISTRICT # 7

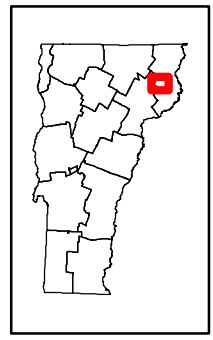


Scale 1:75,584

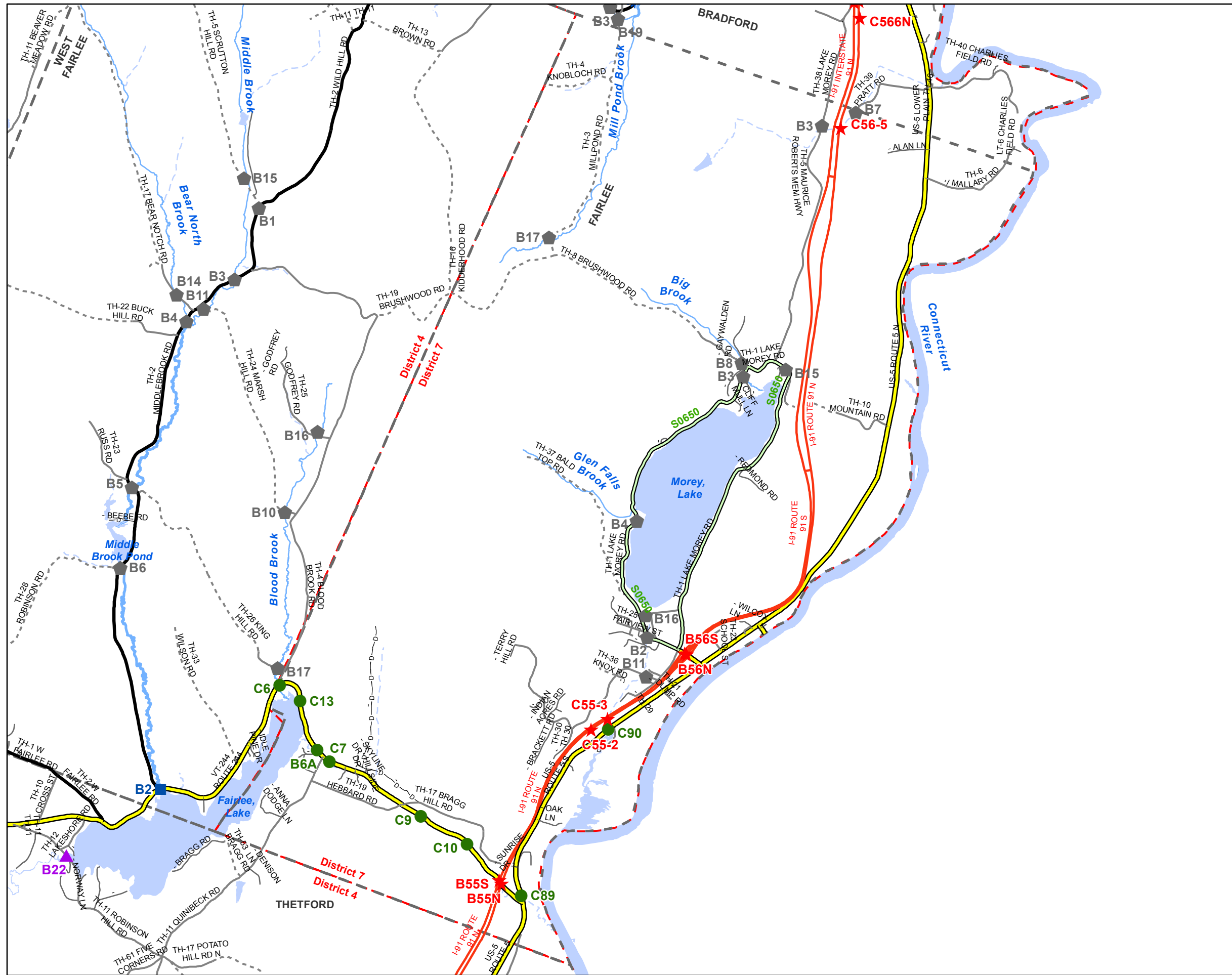
★ INTERSTATE  
 ■ STATE LONG  
 ● STATE SHORT  
 ▲ TOWN LONG  
 ▼ FAS/FAU  
 ▲ TOWN LONG  
 = FAS/FAU HWY  
 - INTERSTATE  
 = STATE HIGHWAY  
 ■ CLASS 1  
 ■ CLASS 2  
 - CLASS 3  
 - - CLASS 4  
 - - - LEGAL TRAIL  
 - PRIVATE  
 - - - DISCONTINUED  
 [ ] DISTRICT (includes extensions)  
 - - - NAMED RIVERS-STREAMS  
 - - - UNNAMED RIVERS-STREAMS

■ TOWN SHORTS  
 NOTE: The town short data has not been field checked since the early 1990's

Produced by:  
Mapping Unit  
Vermont Agency of Transportation  
September 2011



**EAST HAVEN**  
ESSEX COUNTY  
DISTRICT # 7



Scale 1:75,584

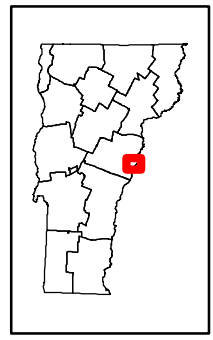
N

- ★ INTERSTATE
- STATE LONG
- STATE SHORT
- ▲ TOWN LONG
- ▼ FAS/FAU
- ▲ TOWN LONG
- FAS/FAU HWY
- INTERSTATE
- STATE HIGHWAY
- CLASS 1
- CLASS 2
- CLASS 3
- - CLASS 4
- - - LEGAL TRAIL
- - - PRIVATE
- - - DISCONTINUED
- - - DISTRICT (includes extensions)
- - - NAMED RIVERS-STREAMS
- - - UNNAMED RIVERS-STREAMS

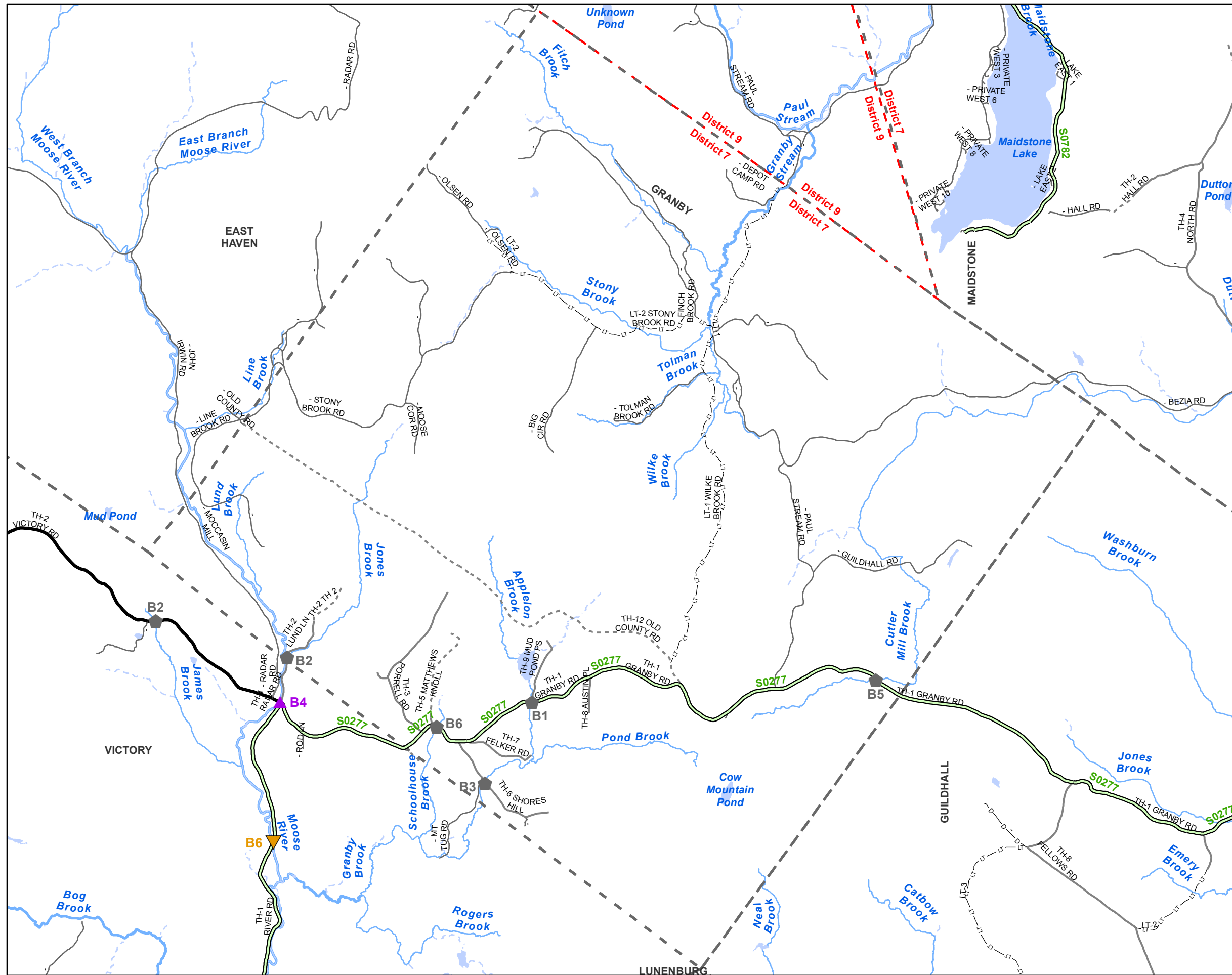
◆ TOWN SHORTS

NOTE: The town short data has not been field checked since the early 1990's

Produced by:  
Mapping Unit  
Vermont Agency of Transportation  
September 2011

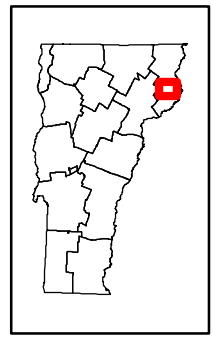


**FAIRLEE**  
ORANGE COUNTY  
DISTRICT # 7

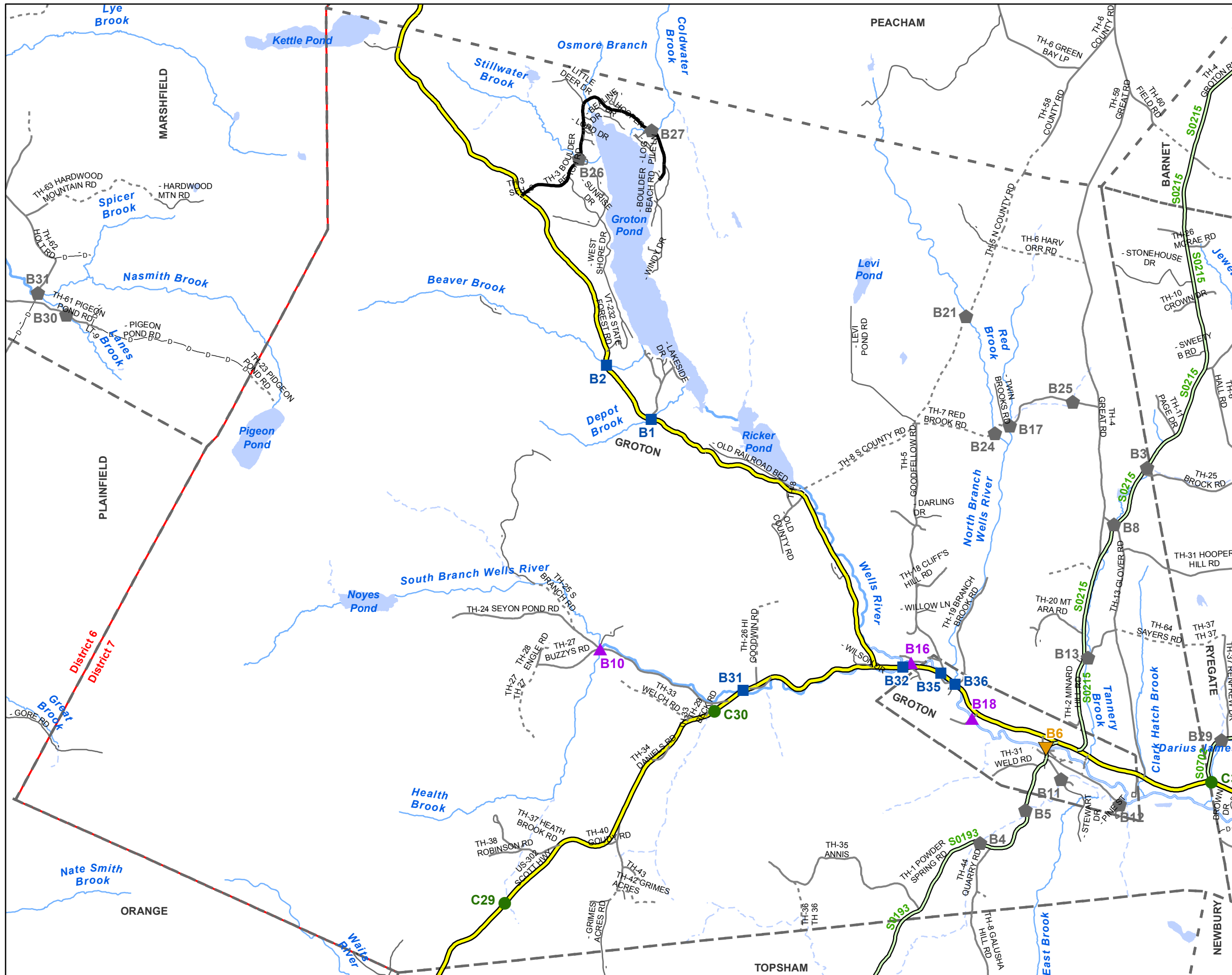


- Scale 1:75,584
- ★ INTERSTATE  
 ■ STATE LONG  
 ● STATE SHORT  
 ▲ TOWN LONG  
 ▼ FAS/FAU  
 ▲ TOWN LONG  
 = FAS/FAU HWY  
 - INTERSTATE  
 = STATE HIGHWAY  
 ■ CLASS 1  
 ■ CLASS 2  
 - CLASS 3  
 - - CLASS 4  
 -LT LEGAL TRAIL  
 - PRIVATE  
 -D DISCONTINUED  
 [Red dashed line] DISTRICT (includes extensions)  
 - NAMED RIVERS-STREAMS  
 - UNNAMED RIVERS-STREAMS
- TOWN SHORTS  
 NOTE: The town short data has not been field checked since the early 1990's

Produced by:  
Mapping Unit  
Vermont Agency of Transportation  
September 2011



**GRANBY**  
ESSEX COUNTY  
DISTRICT # 7



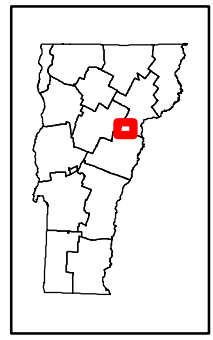
Scale 1:75,584

N

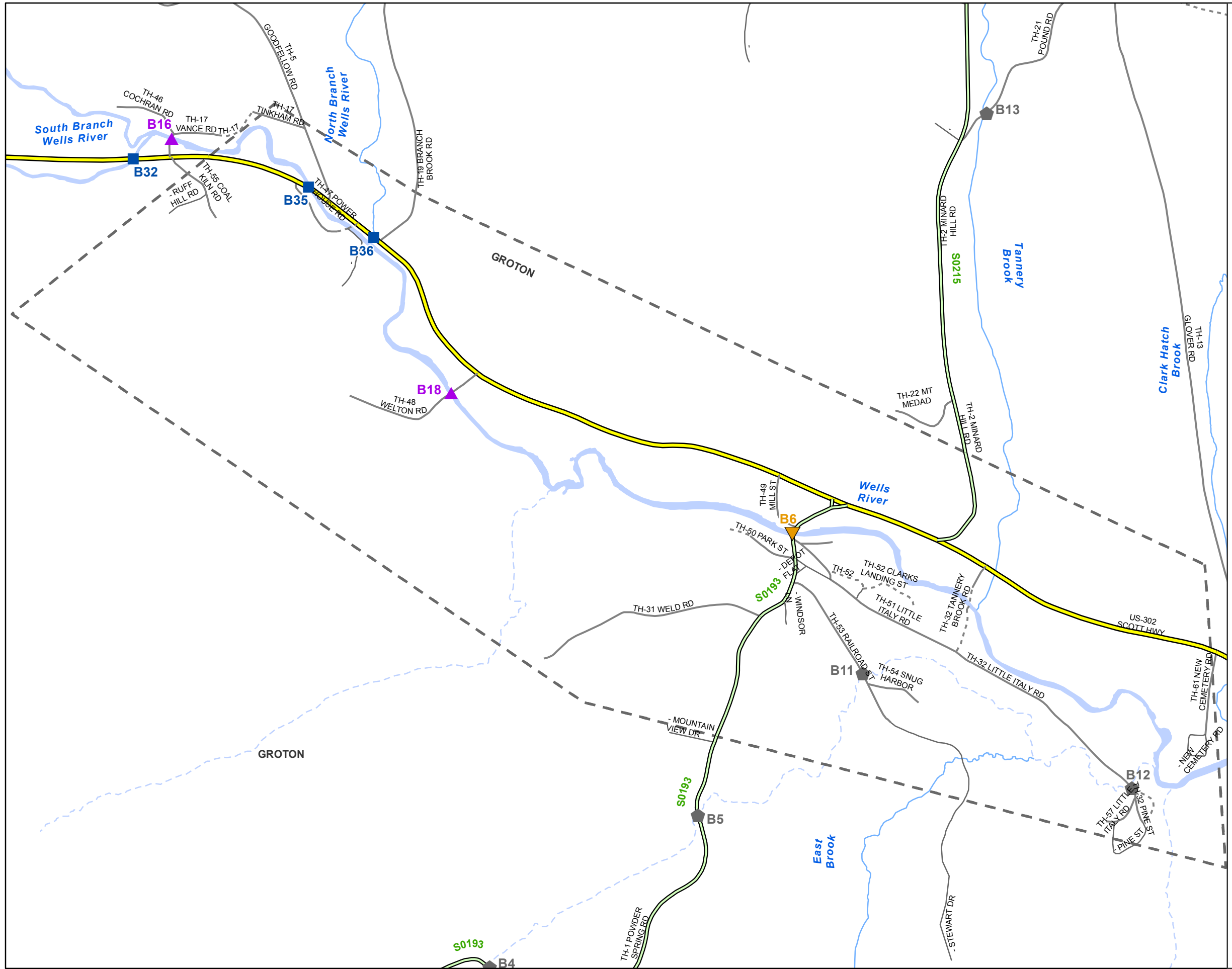
- ★ INTERSTATE
- STATE LONG
- STATE SHORT
- ▲ TOWN LONG
- ▼ FAS/FAU
- ▲ TOWN LONG
- FAS/FAU HWY
- INTERSTATE
- STATE HIGHWAY
- CLASS 1
- CLASS 2
- CLASS 3
- CLASS 4
- - - LEGAL TRAIL
- - - PRIVATE
- - - DISCONTINUED
- ⌈ DISTRICT (includes extensions)
- NAMED RIVERS-STREAMS
- - - UNNAMED RIVERS-STREAMS
- TOWN SHORTS

NOTE: The town short data has not been field checked since the early 1990's

Produced by:  
Mapping Unit  
Vermont Agency of Transportation  
September 2011



**GROTON**  
CALEDONIA COUNTY  
DISTRICT # 7



Scale 1:75,584

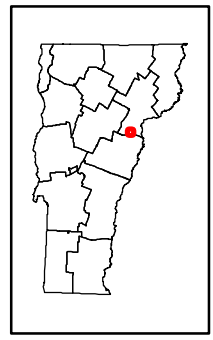
N

- ★ INTERSTATE
- STATE LONG
- STATE SHORT
- ▲ TOWN LONG
- ▼ FAS/FAU
- ▲ TOWN LONG
- FAS/FAU HWY
- INTERSTATE
- STATE HIGHWAY
- CLASS 1
- CLASS 2
- CLASS 3
- CLASS 4
- - - LEGAL TRAIL
- PRIVATE
- - - DISCONTINUED
- ▭ DISTRICT (includes extensions)
- NAMED RIVERS-STREAMS
- - - UNNAMED RIVERS-STREAMS

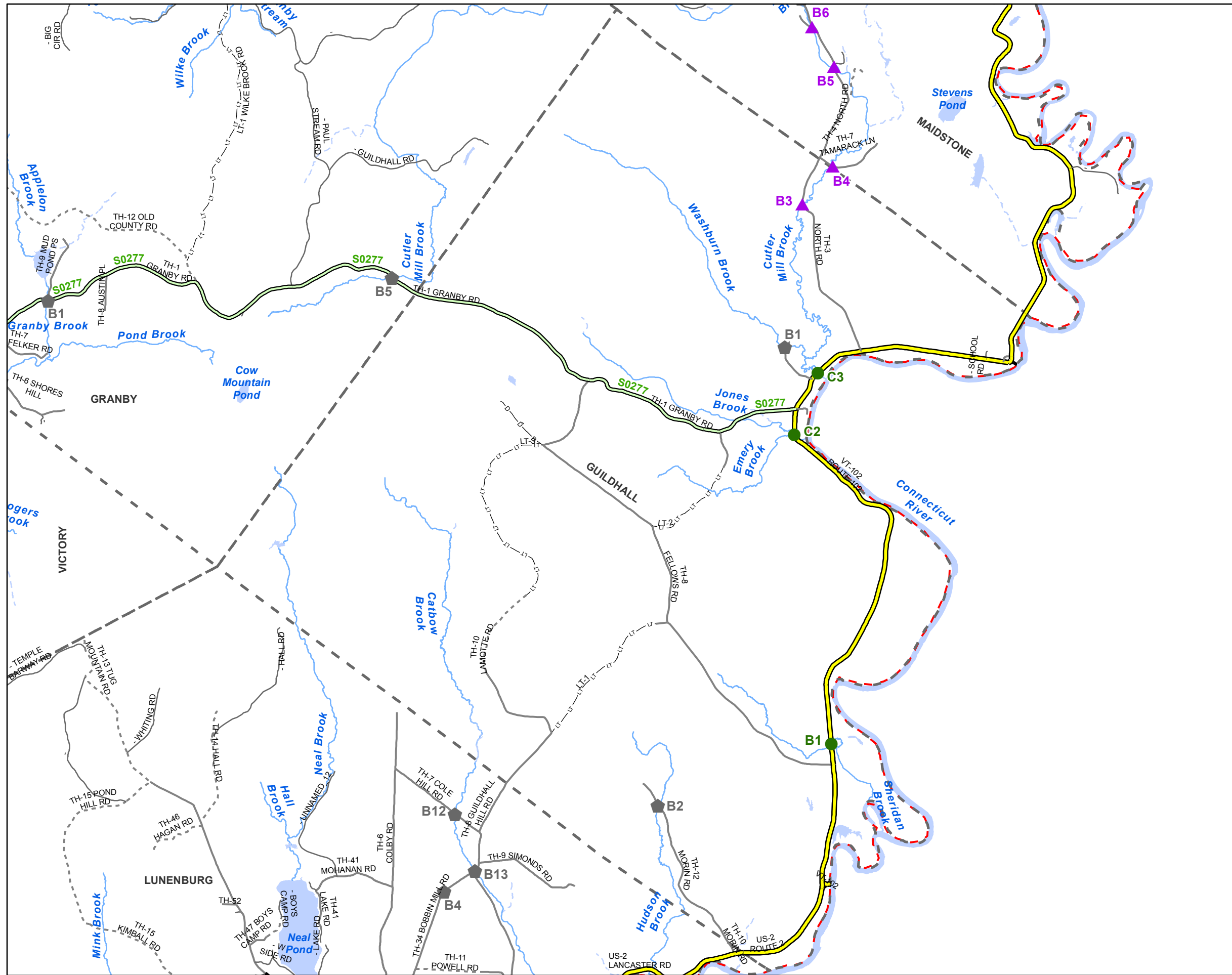
◆ TOWN SHORTS

NOTE: The town short data has not been field checked since the early 1990's

Produced by:  
Mapping Unit  
Vermont Agency of Transportation  
September 2011



**GROTON VILLAGE**  
CALEDONIA COUNTY  
DISTRICT # 7



Scale 1:75,584

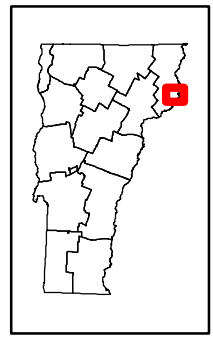
N

- ★ INTERSTATE
- STATE LONG
- STATE SHORT
- ▲ TOWN LONG
- ▼ FAS/FAU
- ▲ TOWN LONG
- ▬ FAS/FAU HWY
- ▬ INTERSTATE
- ▬ STATE HIGHWAY
- ▬ CLASS 1
- ▬ CLASS 2
- ▬ CLASS 3
- - CLASS 4
- - - LEGAL TRAIL
- - - PRIVATE
- - - DISCONTINUED
- ▬ DISTRICT (includes extensions)
- ▬ NAMED RIVERS-STREAMS
- ▬ UNNAMED RIVERS-STREAMS

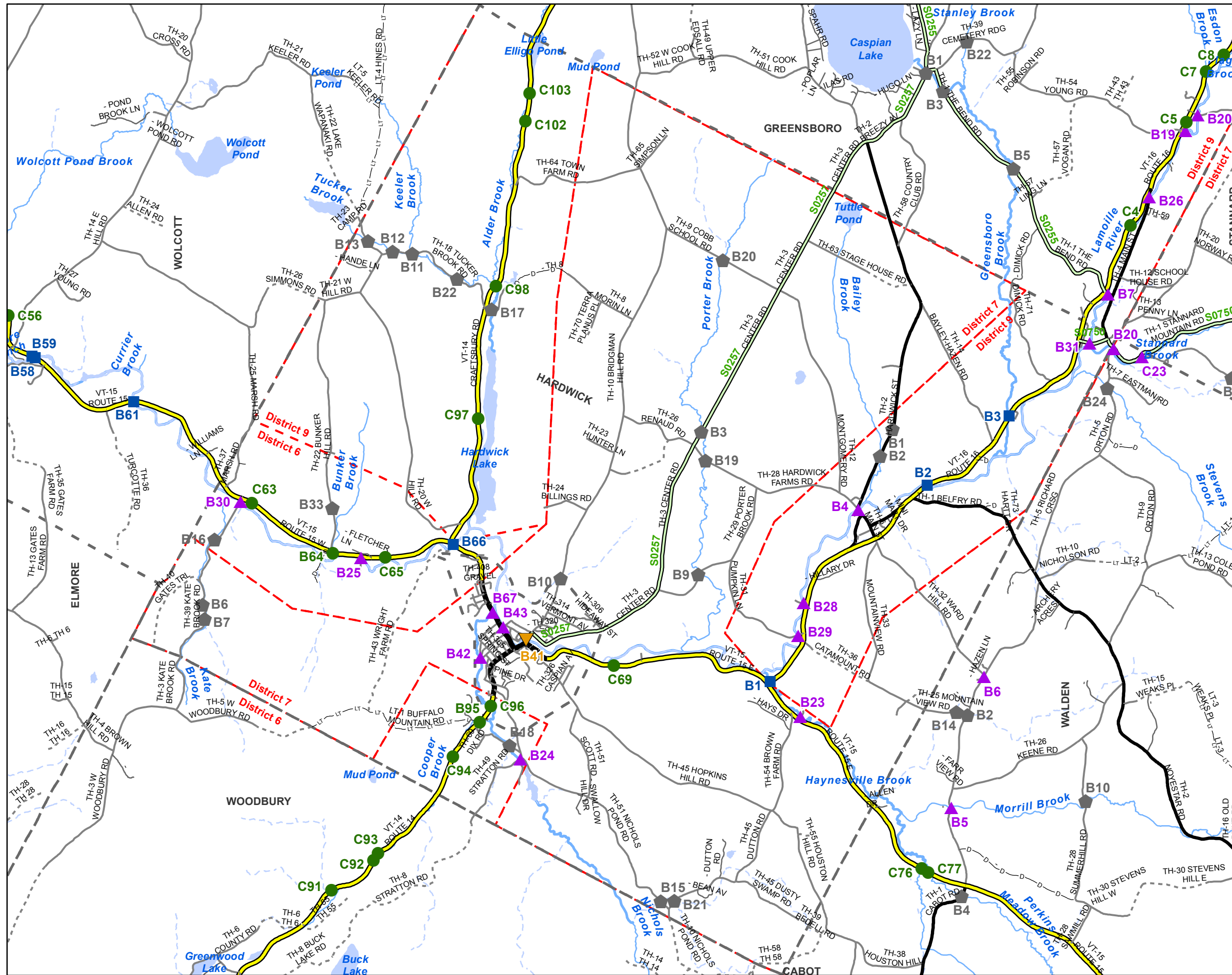
◆ TOWN SHORTS

NOTE: The town short data has not been field checked since the early 1990's

Produced by:  
Mapping Unit  
Vermont Agency of Transportation  
September 2011



**GUILDHALL**  
ESSEX COUNTY  
DISTRICT # 7



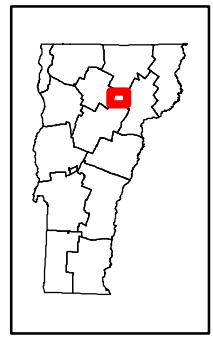
Scale 1:75,584



- ★ INTERSTATE
- STATE LONG
- STATE SHORT
- ▲ TOWN LONG
- ▼ FAS/FAU
- ▲ TOWN LONG
- ▬ FAS/FAU HWY
- ▬ INTERSTATE
- ▬ STATE HIGHWAY
- ▬ CLASS 1
- ▬ CLASS 2
- ▬ CLASS 3
- ▬ CLASS 4
- - - LEGAL TRAIL
- - - PRIVATE
- - - DISCONTINUED
- ┌┐ DISTRICT (includes extensions)
- ▬ NAMED RIVERS-STREAMS
- ▬ UNNAMED RIVERS-STREAMS

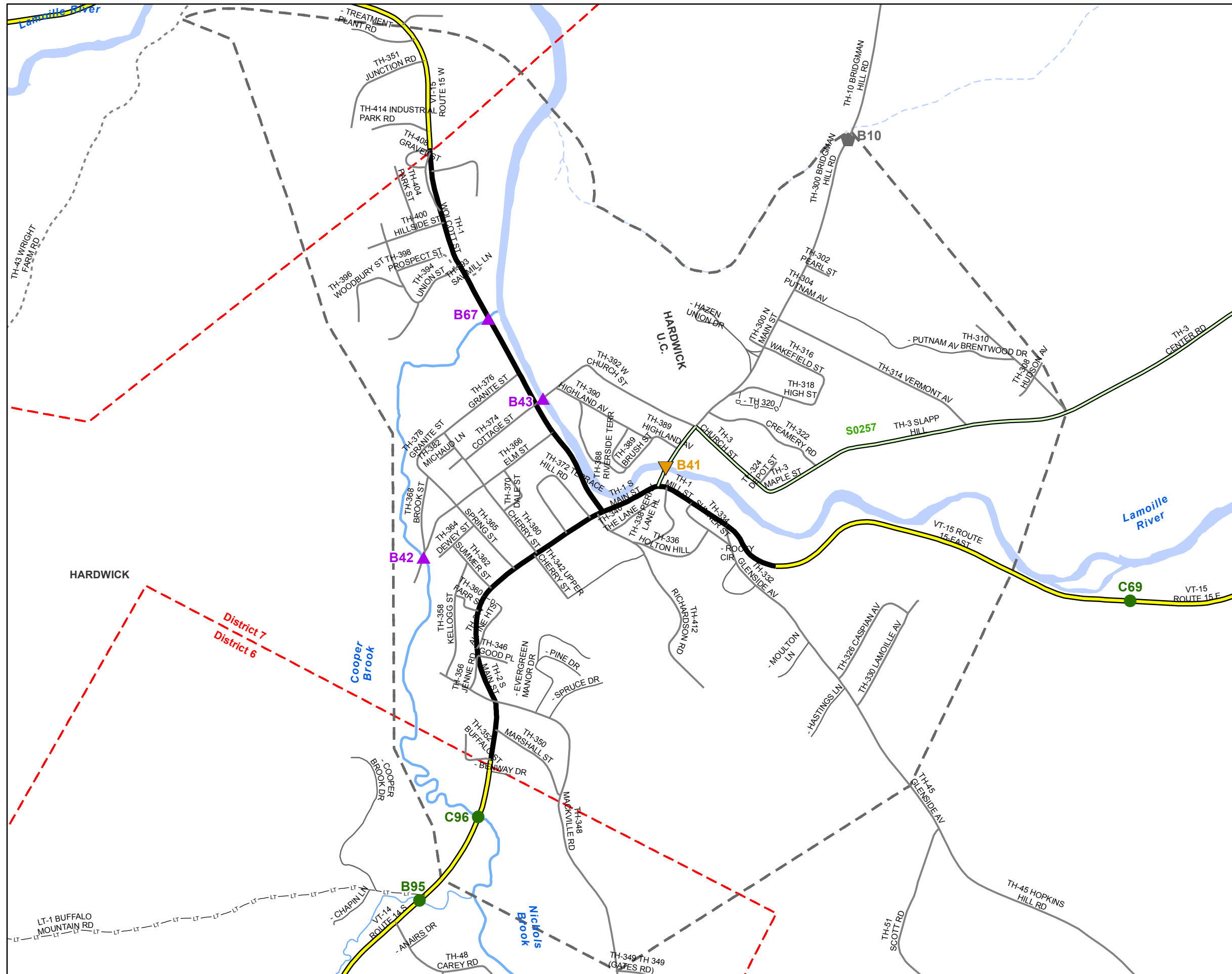
◆ TOWN SHORTS  
 NOTE: The town short data has not been field checked since the early 1990's

Produced by:  
 Mapping Unit  
 Vermont Agency of Transportation  
 September 2011



**HARDWICK**  
 CALEDONIA COUNTY  
 DISTRICT # 7





Scale 1:75,584

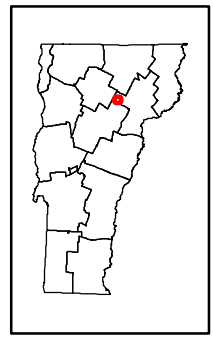
N

- ★ INTERSTATE
- STATE LONG
- STATE SHORT
- ▲ TOWN LONG
- ▼ FAS/FAU
- ▲ TOWN LONG
- FAS/FAU HWY
- INTERSTATE
- STATE HIGHWAY
- CLASS 1
- CLASS 2
- CLASS 3
- - CLASS 4
- LT LEGAL TRAIL
- D PRIVATE
- D DISCONTINUED
- ⌈ DISTRICT (includes extensions)
- NAMED RIVERS-STREAMS
- - UNNAMED RIVERS-STREAMS

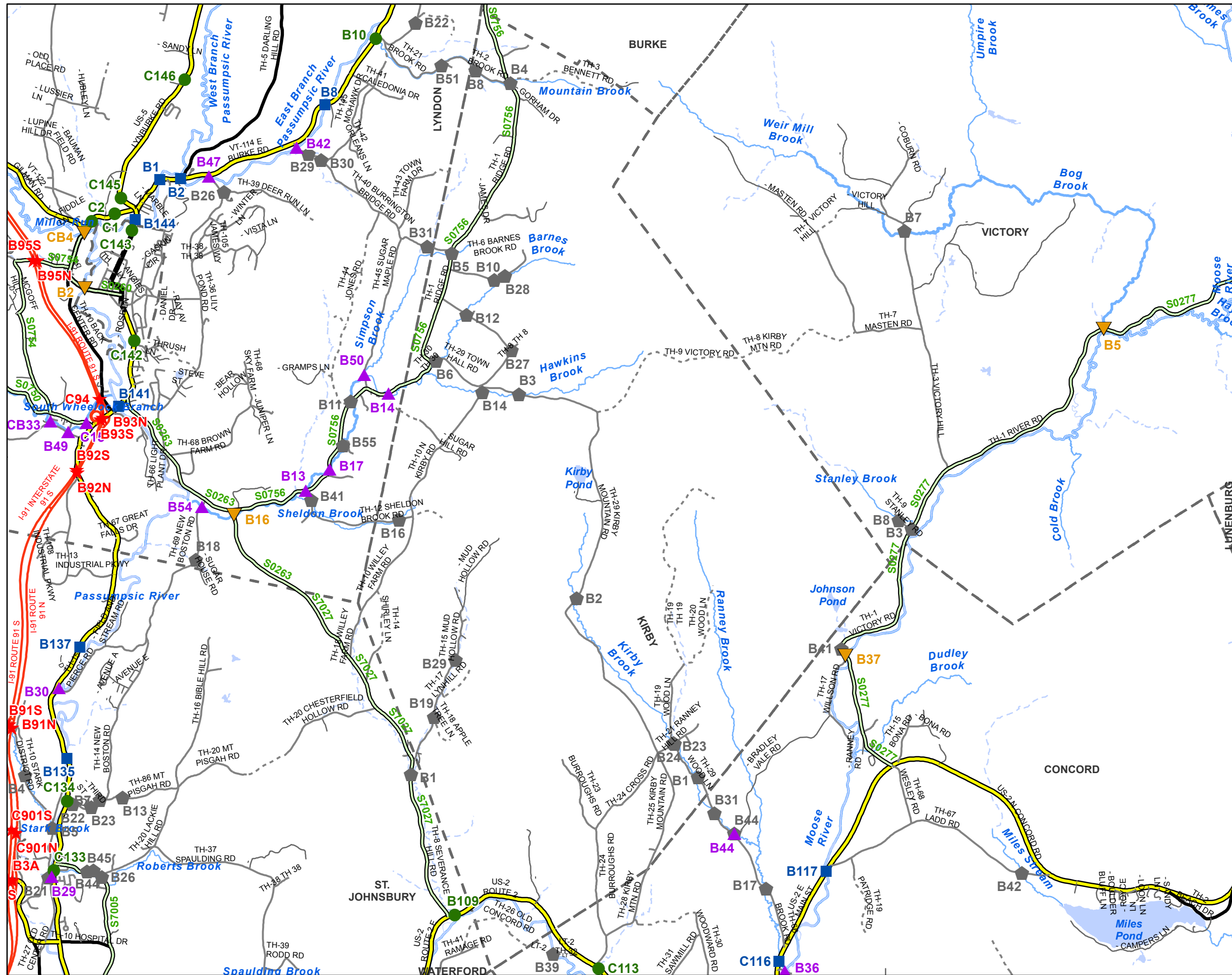
◆ TOWN SHORTS

NOTE: The town short data has not been field checked since the early 1990's

Produced by:  
Mapping Unit  
Vermont Agency of Transportation  
September 2011



**HARDWICK U.C.**  
CALEDONIA COUNTY  
DISTRICT # 7

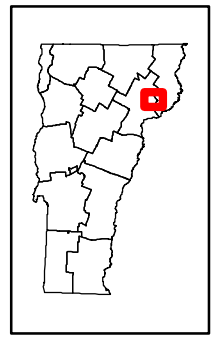


Scale 1:75,584

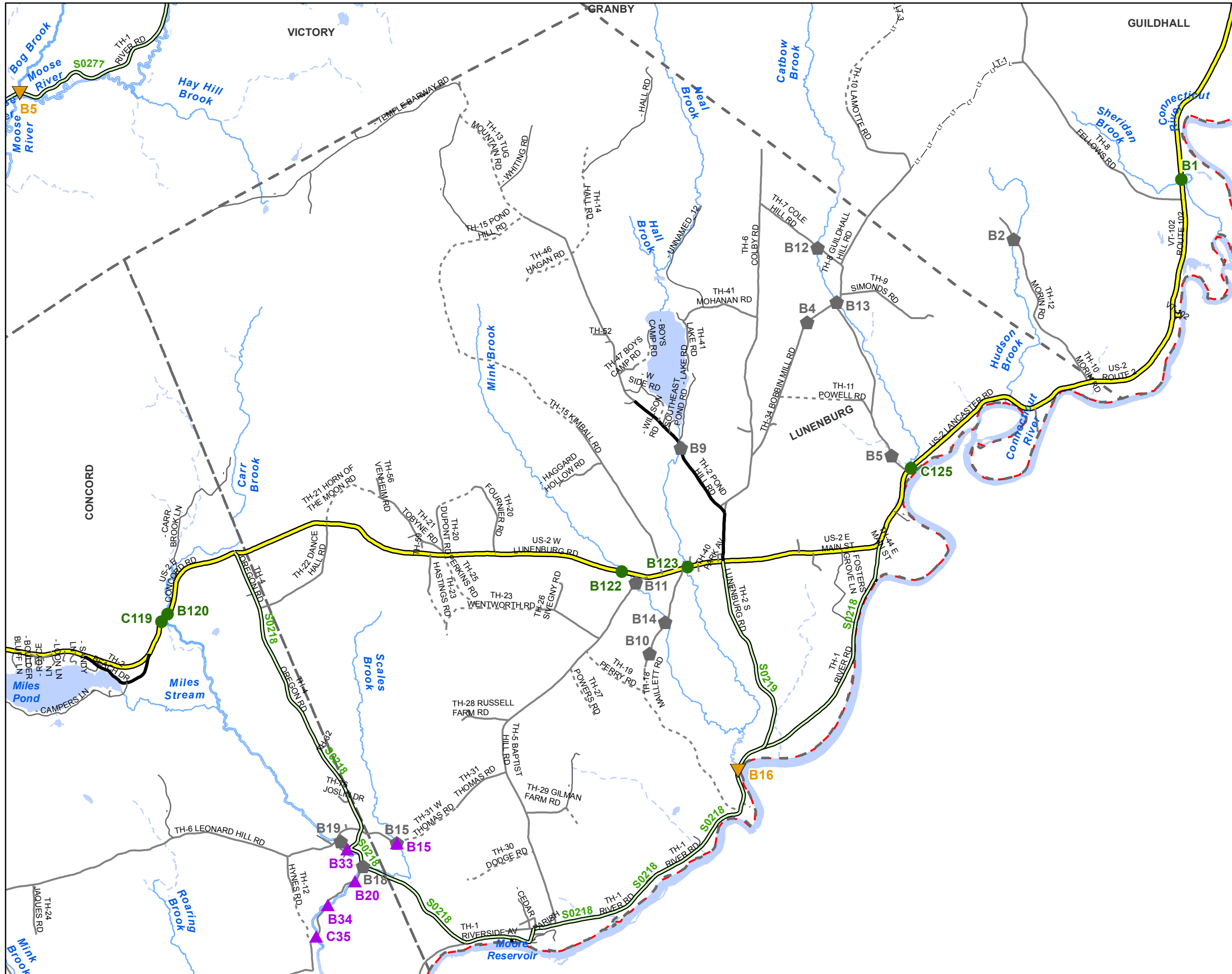
★ INTERSTATE  
 ■ STATE LONG  
 ● STATE SHORT  
 ▲ TOWN LONG  
 ▼ FAS/FAU  
 ▲ TOWN LONG  
 = FAS/FAU HWY  
 - INTERSTATE  
 = STATE HIGHWAY  
 = CLASS 1  
 = CLASS 2  
 = CLASS 3  
 = CLASS 4  
 - LEGAL TRAIL  
 - PRIVATE  
 - DISCONTINUED  
 [ ] DISTRICT (includes extensions)  
 - NAMED RIVERS-STREAMS  
 - UNNAMED RIVERS-STREAMS

● TOWN SHORTS  
 NOTE: The town short data has not been field checked since the early 1990's

Produced by:  
Mapping Unit  
Vermont Agency of Transportation  
September 2011



**KIRBY**  
CALEDONIA COUNTY  
DISTRICT # 7



Scale 1:75,584

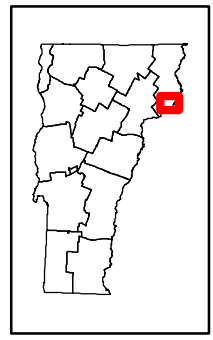


- ★ INTERSTATE
- STATE LONG
- STATE SHORT
- ▲ TOWN LONG
- ▼ FAS/FAU
- ▲ TOWN LONG
- FAS/FAU HWY
- INTERSTATE
- STATE HIGHWAY
- CLASS 1
- CLASS 2
- CLASS 3
- CLASS 4
- - - LEGAL TRAIL
- - - PRIVATE
- - - DISCONTINUED
- DISTRICT (includes extensions)
- NAMED RIVERS-STREAMS
- UNNAMED RIVERS-STREAMS

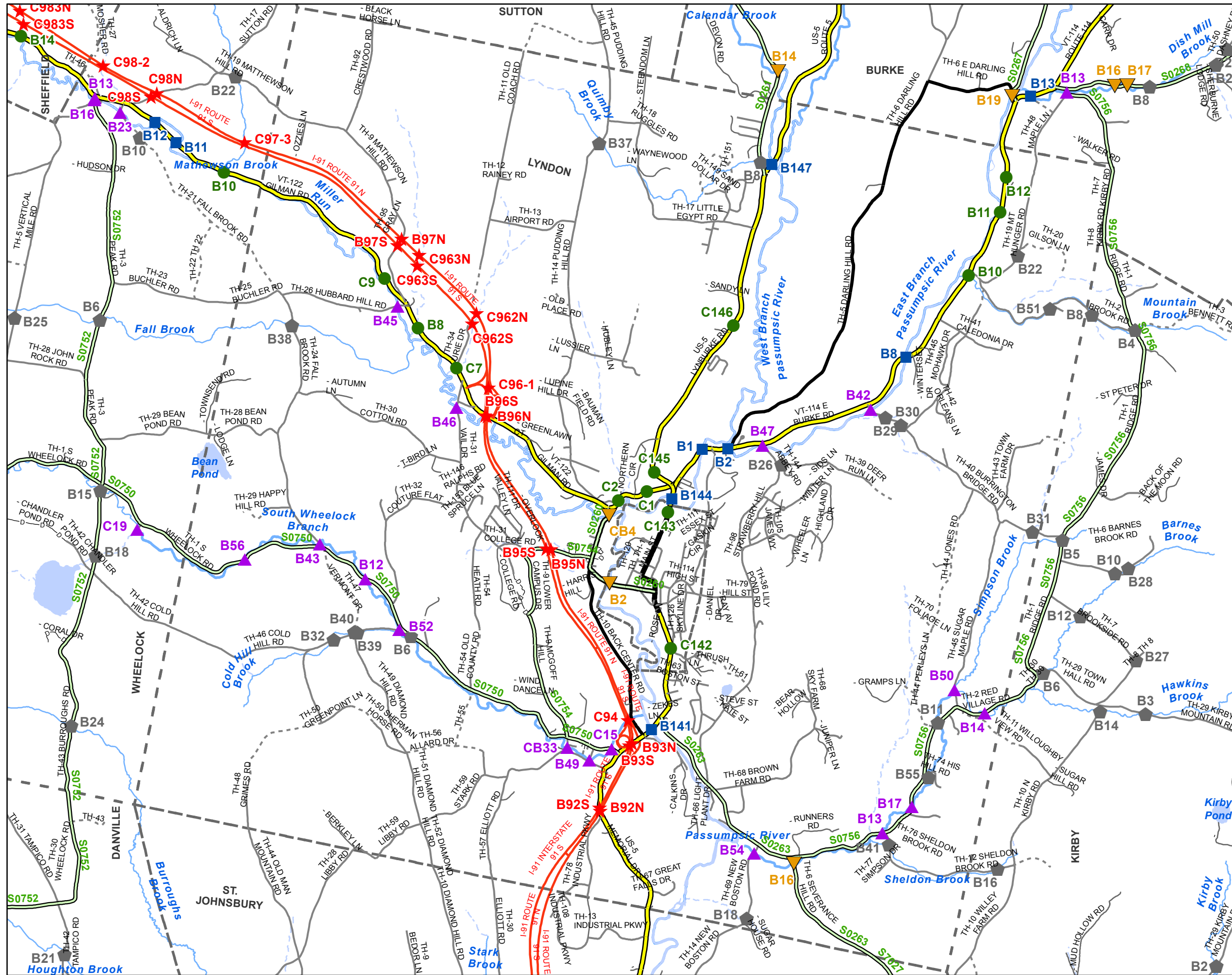
◆ TOWN SHORTS

NOTE: The town short data has not been field checked since the early 1990's

Produced by:  
Mapping Unit  
Vermont Agency of Transportation  
September 2011

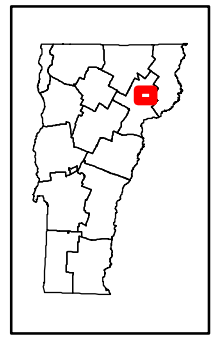


**LUNENBURG**  
ESSEX COUNTY  
DISTRICT # 7

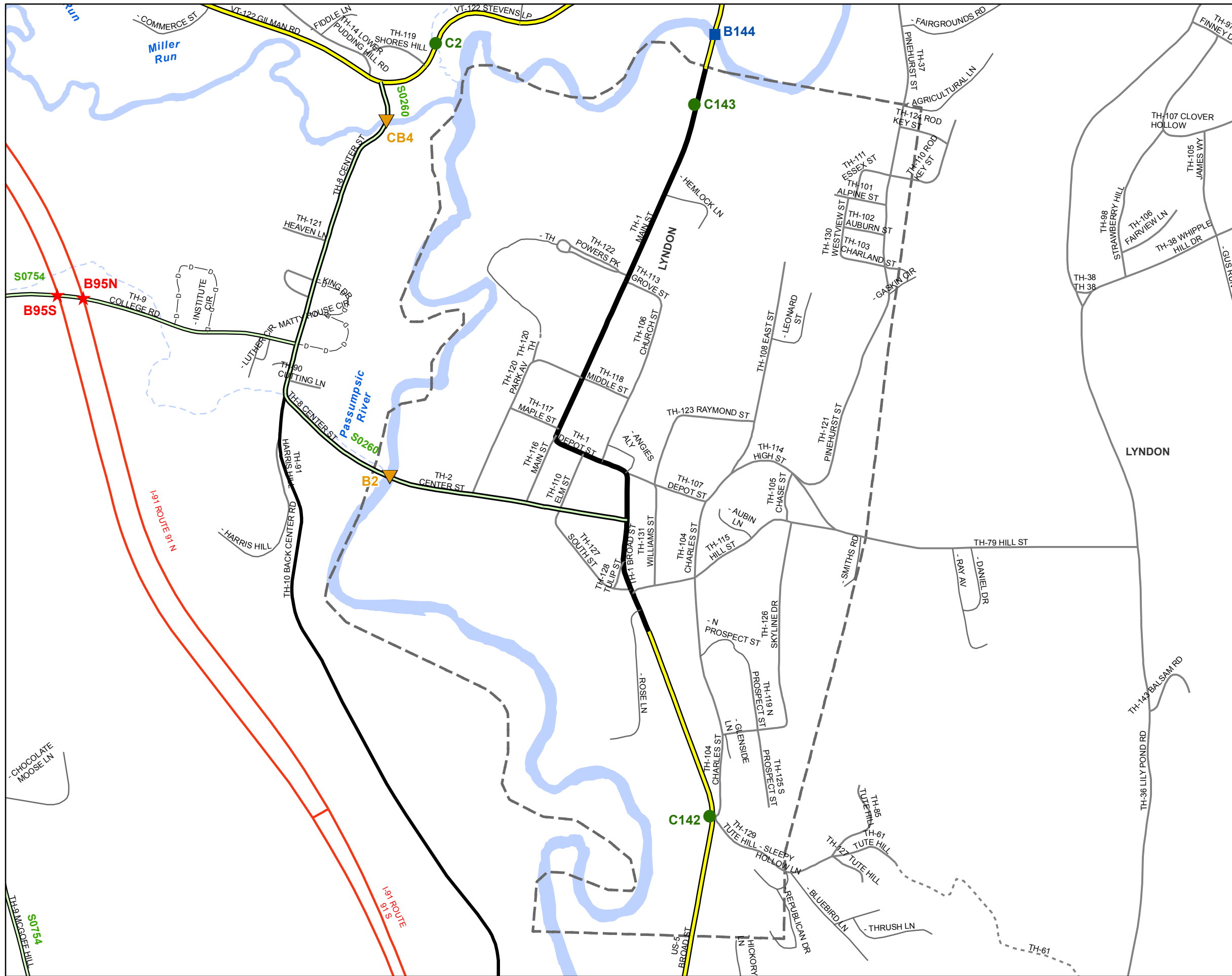


- Scale 1:75,584
- ★ INTERSTATE
  - STATE LONG
  - STATE SHORT
  - ▲ TOWN LONG
  - ▼ FAS/FAU
  - ◆ TOWN LONG
  - ▬ FAS/FAU HWY
  - ▬ INTERSTATE
  - ▬ STATE HIGHWAY
  - ▬ CLASS 1
  - ▬ CLASS 2
  - ▬ CLASS 3
  - ▬ CLASS 4
  - - - LEGAL TRAIL
  - ▬ PRIVATE
  - - - DISCONTINUED
  - ┌┐ DISTRICT (includes extensions)
  - ▬ NAMED RIVERS-STREAMS
  - ▬ UNNAMED RIVERS-STREAMS
- ◆ TOWN SHORTS
- NOTE: The town short data has not been field checked since the early 1990's

Produced by:  
Mapping Unit  
Vermont Agency of Transportation  
September 2011



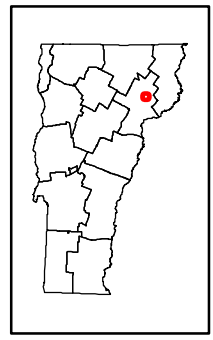
**LYNDON**  
CALEDONIA COUNTY  
DISTRICT # 7



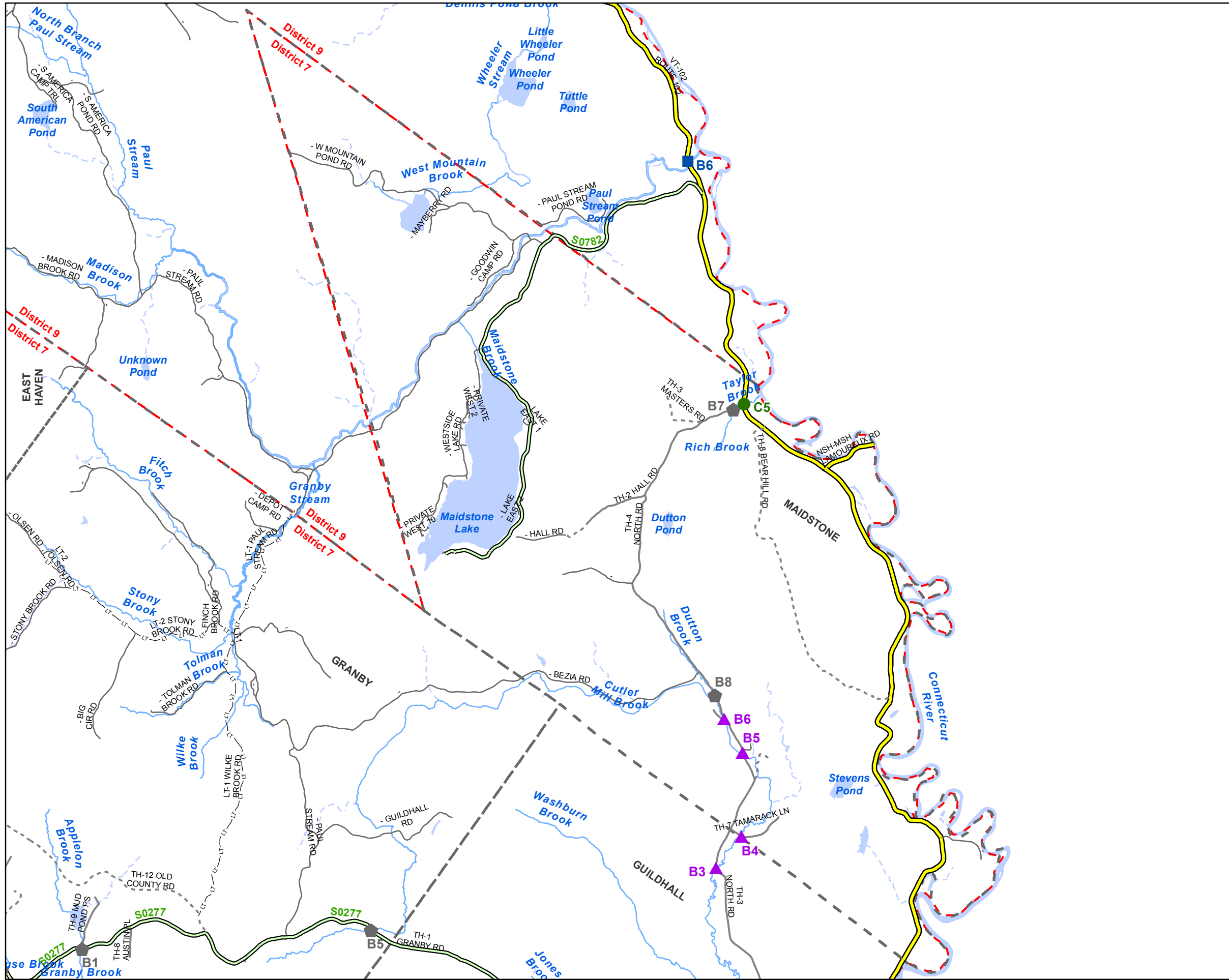
- Scale 1:75,584
- ★ INTERSTATE  
 ■ STATE LONG  
 ● STATE SHORT  
 ▲ TOWN LONG  
 ▼ FAS/FAU  
 ▲ TOWN LONG  
 = FAS/FAU HWY  
 = INTERSTATE  
 = STATE HIGHWAY  
 = CLASS 1  
 = CLASS 2  
 = CLASS 3  
 = CLASS 4  
 -L- LEGAL TRAIL  
 - PRIVATE  
 -D- DISCONTINUED  
 [ ] DISTRICT (includes extensions)  
 - NAMED RIVERS-STREAMS  
 - UNNAMED RIVERS-STREAMS

■ TOWN SHORTS  
 NOTE: The town short data has not been field checked since the early 1990's

Produced by:  
 Mapping Unit  
 Vermont Agency of Transportation  
 September 2011



**LYNDONVILLE VILLAGE**  
 CALEDONIA COUNTY  
 DISTRICT # 7



Scale 1:75,584

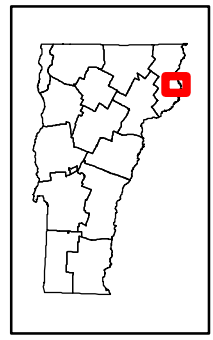
N

- ★ INTERSTATE
- STATE LONG
- STATE SHORT
- ▲ TOWN LONG
- ▼ FAS/FAU
- ▲ TOWN LONG
- == FAS/FAU HWY
- INTERSTATE
- STATE HIGHWAY
- CLASS 1
- CLASS 2
- CLASS 3
- - CLASS 4
- LT LEGAL TRAIL
- PRIVATE
- D DISCONTINUED
- - - DISTRICT (includes extensions)
- - NAMED RIVERS-STREAMS
- - UNNAMED RIVERS-STREAMS

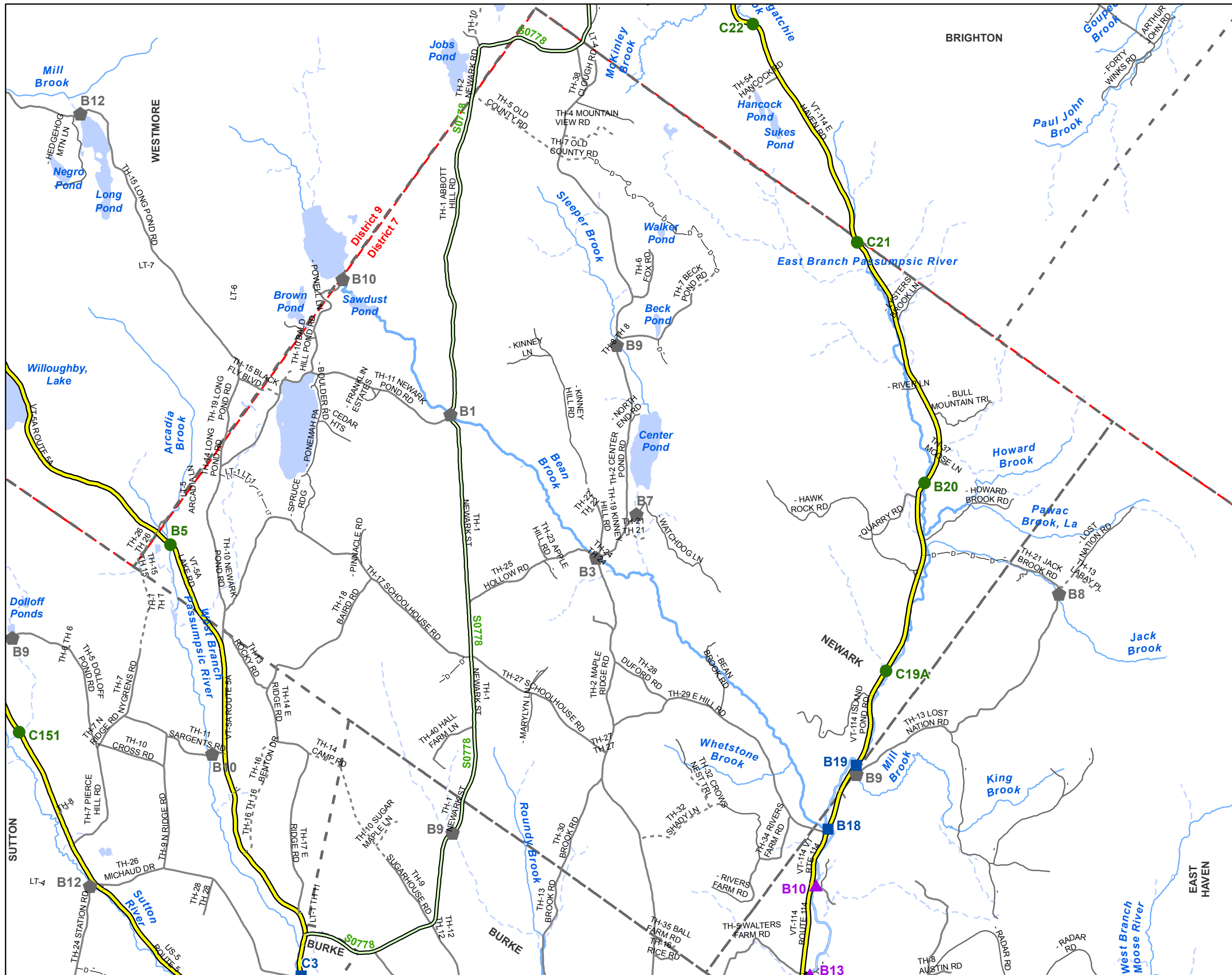
◆ TOWN SHORTS

NOTE: The town short data has not been field checked since the early 1990's

Produced by:  
Mapping Unit  
Vermont Agency of Transportation  
September 2011



**MAIDSTONE**  
ESSEX COUNTY  
DISTRICT # 7

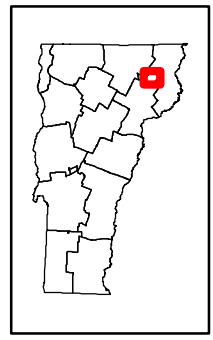


Scale 1:75,584

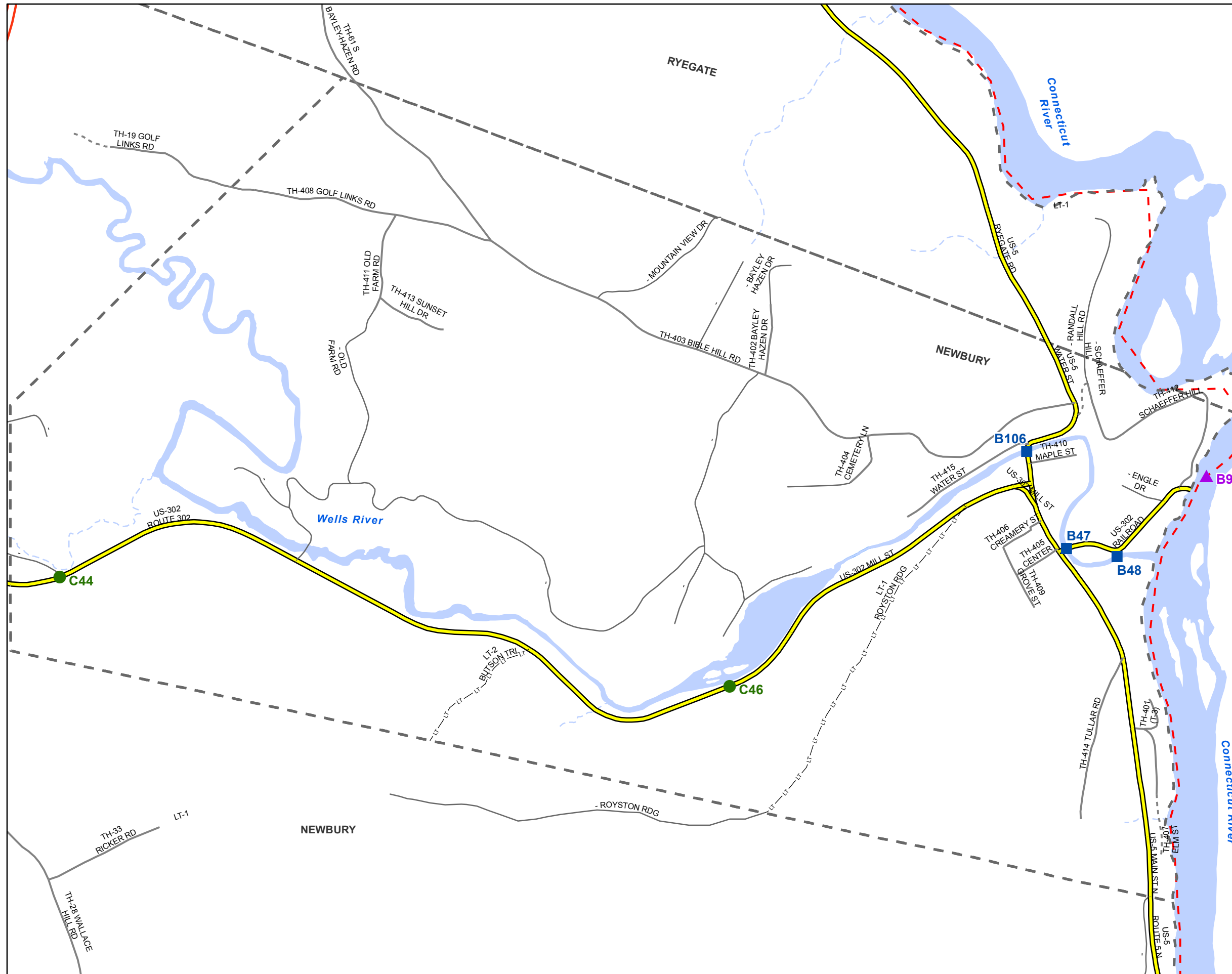
★ INTERSTATE  
 ■ STATE LONG  
 ● STATE SHORT  
 ▲ TOWN LONG  
 ▼ FAS/FAU  
 ▲ TOWN LONG  
 = FAS/FAU HWY  
 - INTERSTATE  
 = STATE HIGHWAY  
 ■ CLASS 1  
 ■ CLASS 2  
 - CLASS 3  
 - - CLASS 4  
 -LT LEGAL TRAIL  
 - PRIVATE  
 -D DISCONTINUED  
 [Red dashed box] DISTRICT (includes extensions)  
 [Blue line] NAMED RIVERS-STREAMS  
 [Light blue dashed line] UNNAMED RIVERS-STREAMS

■ TOWN SHORTS  
 NOTE: The town short data has not been field checked since the early 1990's

Produced by:  
Mapping Unit  
Vermont Agency of Transportation  
September 2011



**NEWARK**  
CALEDONIA COUNTY  
DISTRICT # 7



Scale 1:75,584

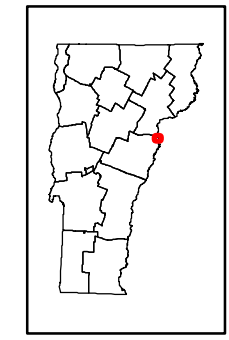
N

- ★ INTERSTATE
- STATE LONG
- STATE SHORT
- ▲ TOWN LONG
- ▼ FAS/FAU
- ▲ TOWN LONG
- ▬ FAS/FAU HWY
- INTERSTATE
- ▬ STATE HIGHWAY
- ▬ CLASS 1
- ▬ CLASS 2
- ▬ CLASS 3
- - CLASS 4
- LT LEGAL TRAIL
- PRIVATE
- D DISCONTINUED
- ▭ DISTRICT (includes extensions)
- ▬ NAMED RIVERS-STREAMS
- - UNNAMED RIVERS-STREAMS

◆ TOWN SHORTS

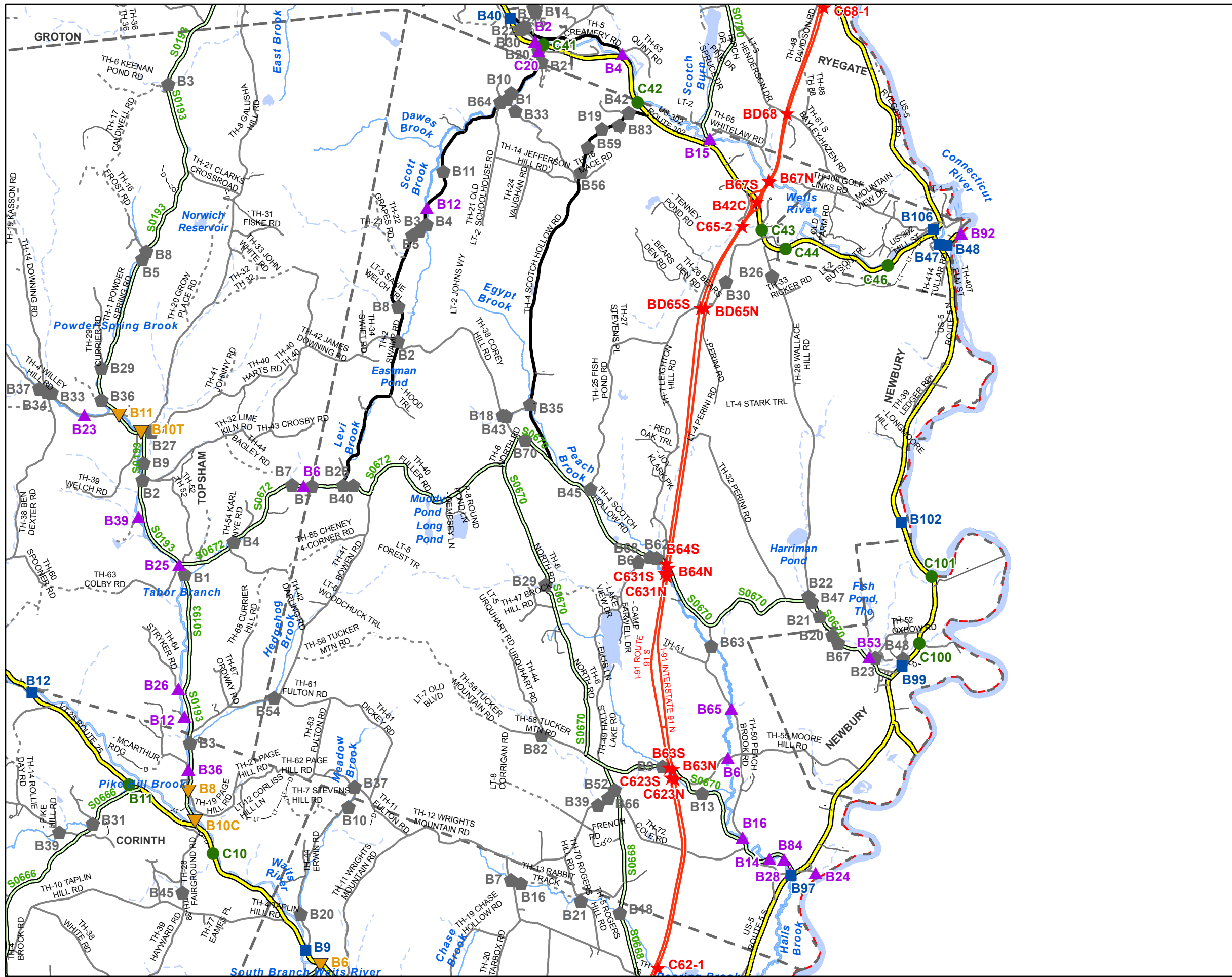
NOTE: The town short data has not been field checked since the early 1990's

Produced by:  
Mapping Unit  
Vermont Agency of Transportation  
September 2011



**WELLS RIVER VILLAGE**  
ORANGE COUNTY  
DISTRICT # 7



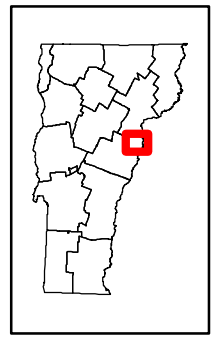


Scale 1:75,584

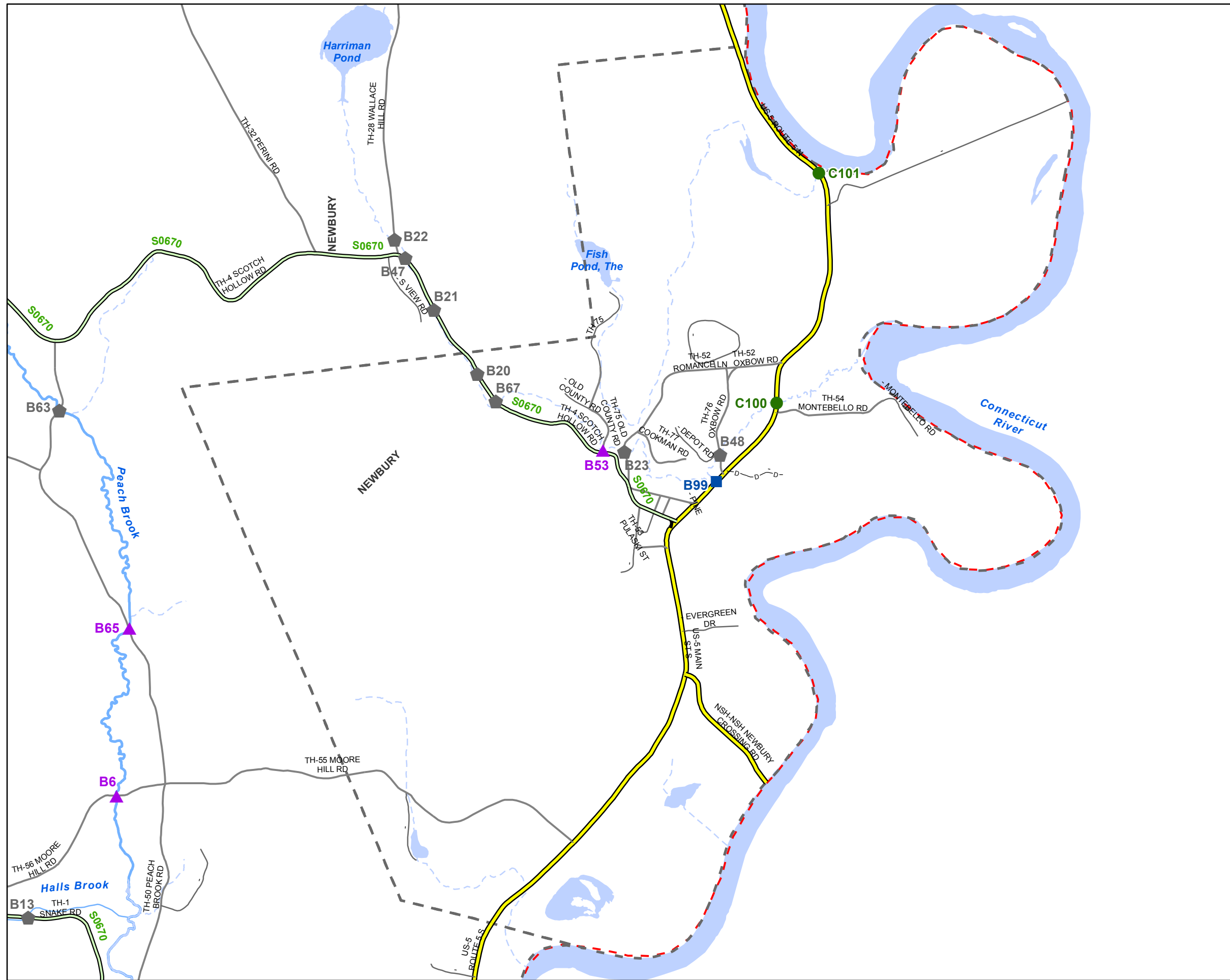
★ INTERSTATE  
 ■ STATE LONG  
 ● STATE SHORT  
 ▲ TOWN LONG  
 ▼ FAS/FAU  
 ▲ TOWN LONG  
 = FAS/FAU HWY  
 — INTERSTATE  
 — STATE HIGHWAY  
 — CLASS 1  
 — CLASS 2  
 — CLASS 3  
 - - CLASS 4  
 -LT LEGAL TRAIL  
 — PRIVATE  
 -D DISCONTINUED  
 [ ] DISTRICT (includes extensions)  
 — NAMED RIVERS-STREAMS  
 - - UNNAMED RIVERS-STREAMS

■ TOWN SHORTS  
 NOTE: The town short data has not been field checked since the early 1990's

Produced by:  
Mapping Unit  
Vermont Agency of Transportation  
September 2011



**NEWBURY**  
ORANGE COUNTY  
DISTRICT # 7



Scale 1:75,584

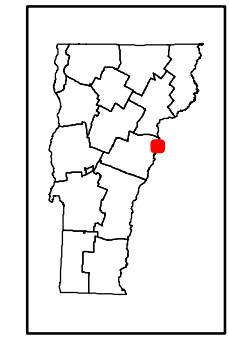
N

- ★ INTERSTATE
- STATE LONG
- STATE SHORT
- ▲ TOWN LONG
- ▼ FAS/FAU
- ▲ TOWN LONG
- ═ FAS/FAU HWY
- INTERSTATE
- STATE HIGHWAY
- CLASS 1
- CLASS 2
- CLASS 3
- CLASS 4
- LT LEGAL TRAIL
- PRIVATE
- D DISCONTINUED
- ┌─┐ DISTRICT (includes extensions)
- NAMED RIVERS-STREAMS
- - - UNNAMED RIVERS-STREAMS

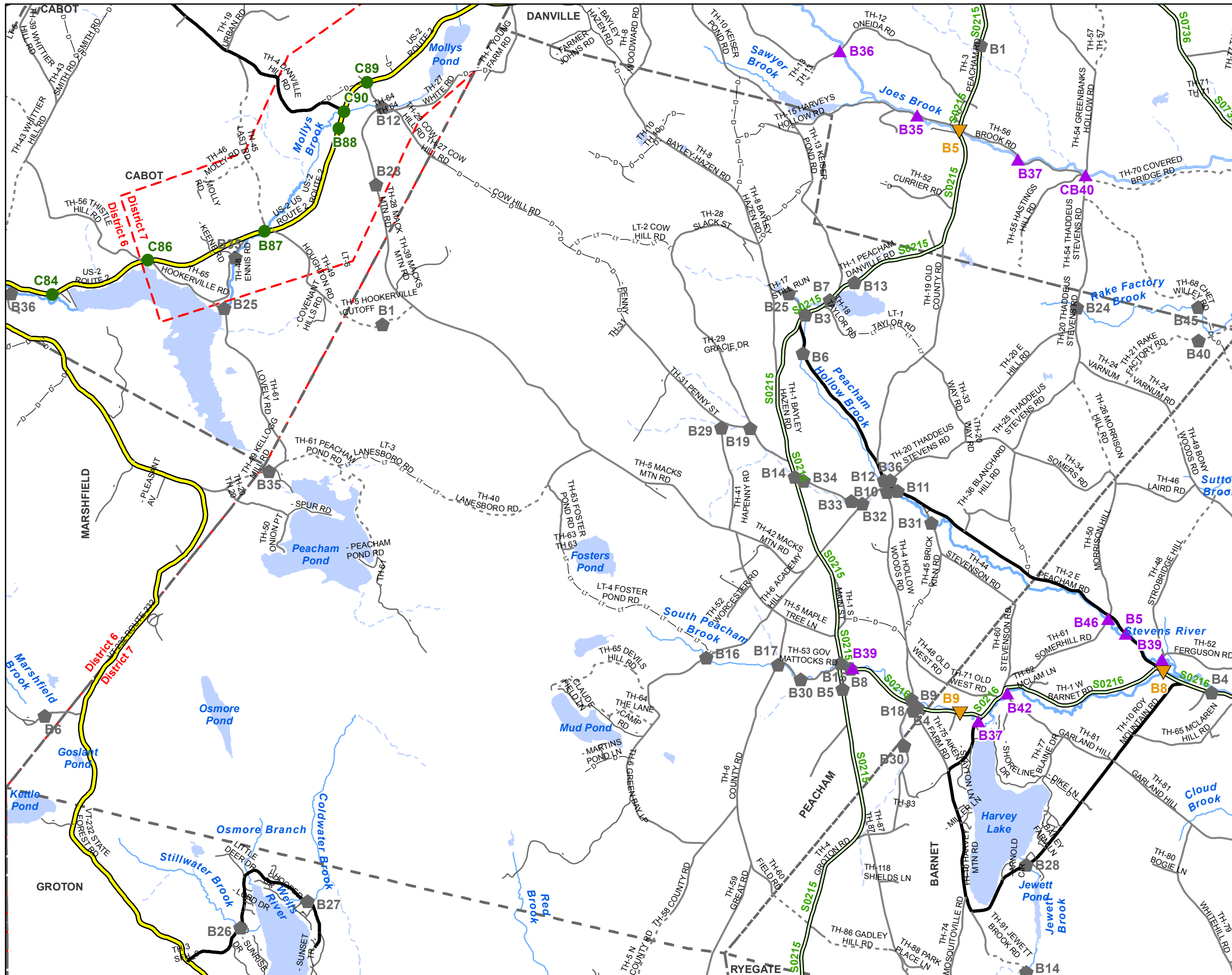
◆ TOWN SHORTS

NOTE: The town short data has not been field checked since the early 1990's

Produced by:  
Mapping Unit  
Vermont Agency of Transportation  
September 2011



**NEWBURY VILLAGE**  
ORANGE COUNTY  
DISTRICT # 7



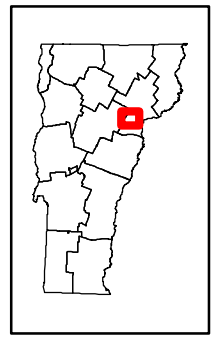
Scale 1:75,584



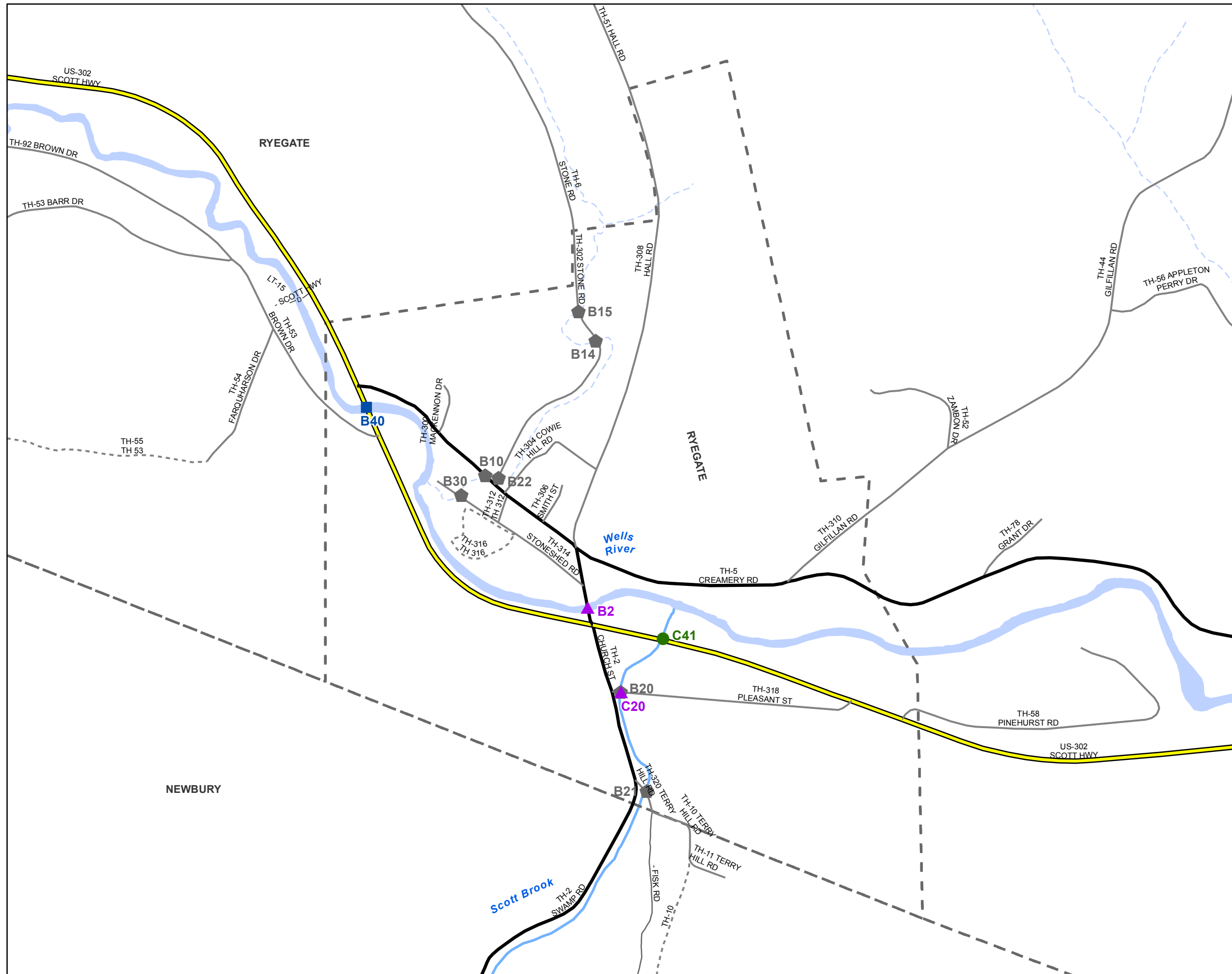
- ★ INTERSTATE
- STATE LONG
- STATE SHORT
- ▲ TOWN LONG
- ▼ FAS/FAU
- ▲ TOWN LONG
- FAS/FAU HWY
- INTERSTATE
- STATE HIGHWAY
- CLASS 1
- CLASS 2
- CLASS 3
- - CLASS 4
- - - LEGAL TRAIL
- PRIVATE
- - - DISCONTINUED
- - - DISTRICT (includes extensions)
- NAMED RIVERS-STREAMS
- - - UNNAMED RIVERS-STREAMS

■ TOWN SHORTS  
 NOTE: The town short data has not been field checked since the early 1990's

Produced by:  
 Mapping Unit  
 Vermont Agency of Transportation  
 September 2011



**PEACHAM**  
 CALEDONIA COUNTY  
 DISTRICT # 7



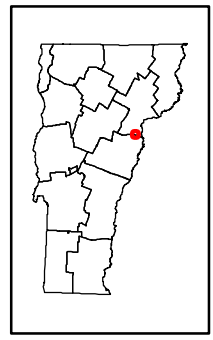
Scale 1:75,584

N

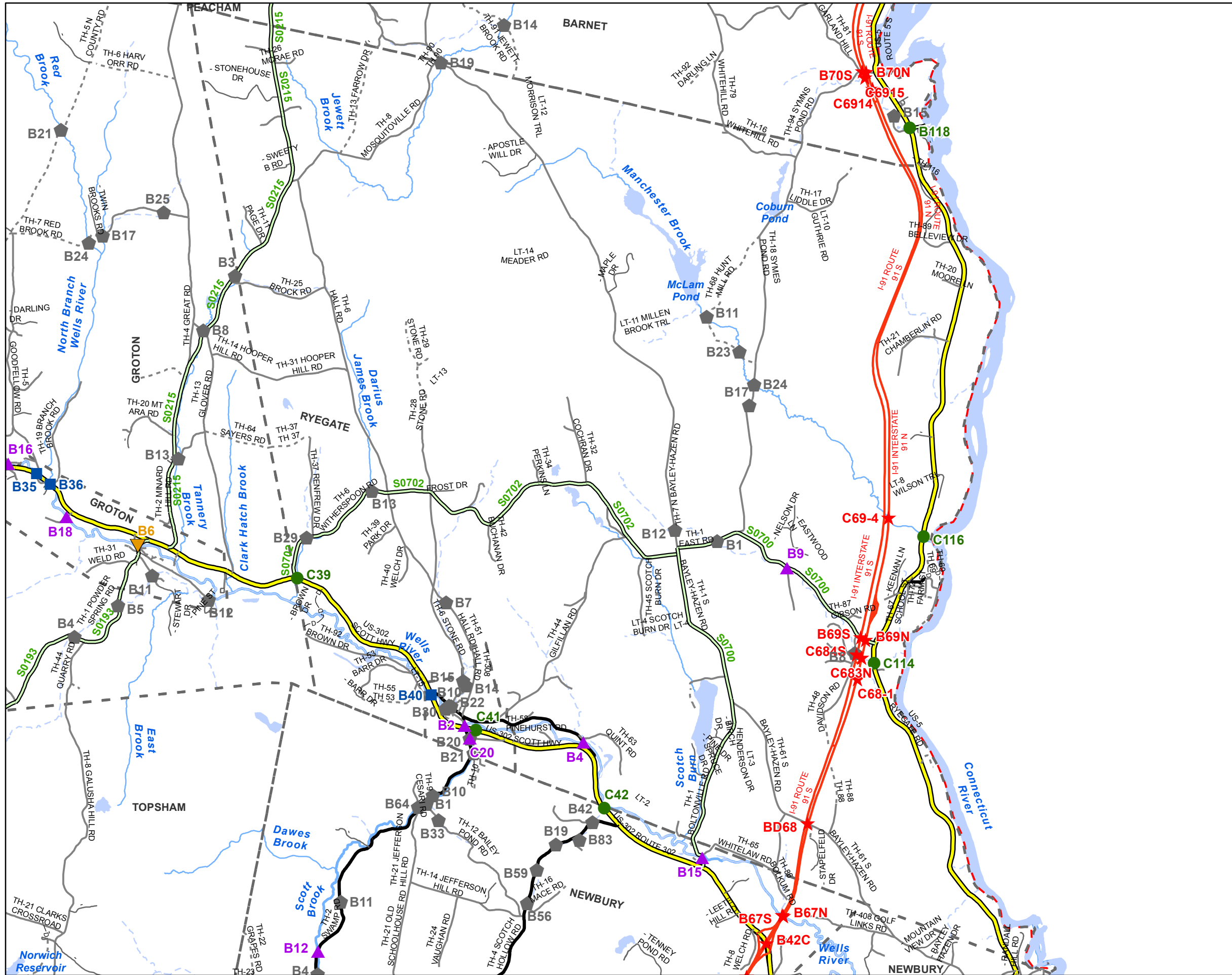
- ★ INTERSTATE
- STATE LONG
- STATE SHORT
- ▲ TOWN LONG
- ▼ FAS/FAU
- ▲ TOWN LONG
- ▬ FAS/FAU HWY
- ▬ INTERSTATE
- ▬ STATE HIGHWAY
- ▬ CLASS 1
- ▬ CLASS 2
- ▬ CLASS 3
- ▬ CLASS 4
- LT LEGAL TRAIL
- P PRIVATE
- D DISCONTINUED
- ▭ DISTRICT (includes extensions)
- ▬ NAMED RIVERS-STREAMS
- ▬ UNNAMED RIVERS-STREAMS
- ▭ TOWN SHORTS

NOTE: The town short data has not been field checked since the early 1990's

Produced by:  
Mapping Unit  
Vermont Agency of Transportation  
September 2011



**SOUTH RYEGATE VILLAGE**  
CALEDONIA COUNTY  
DISTRICT # 7

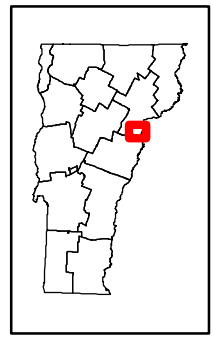


Scale 1:75,584

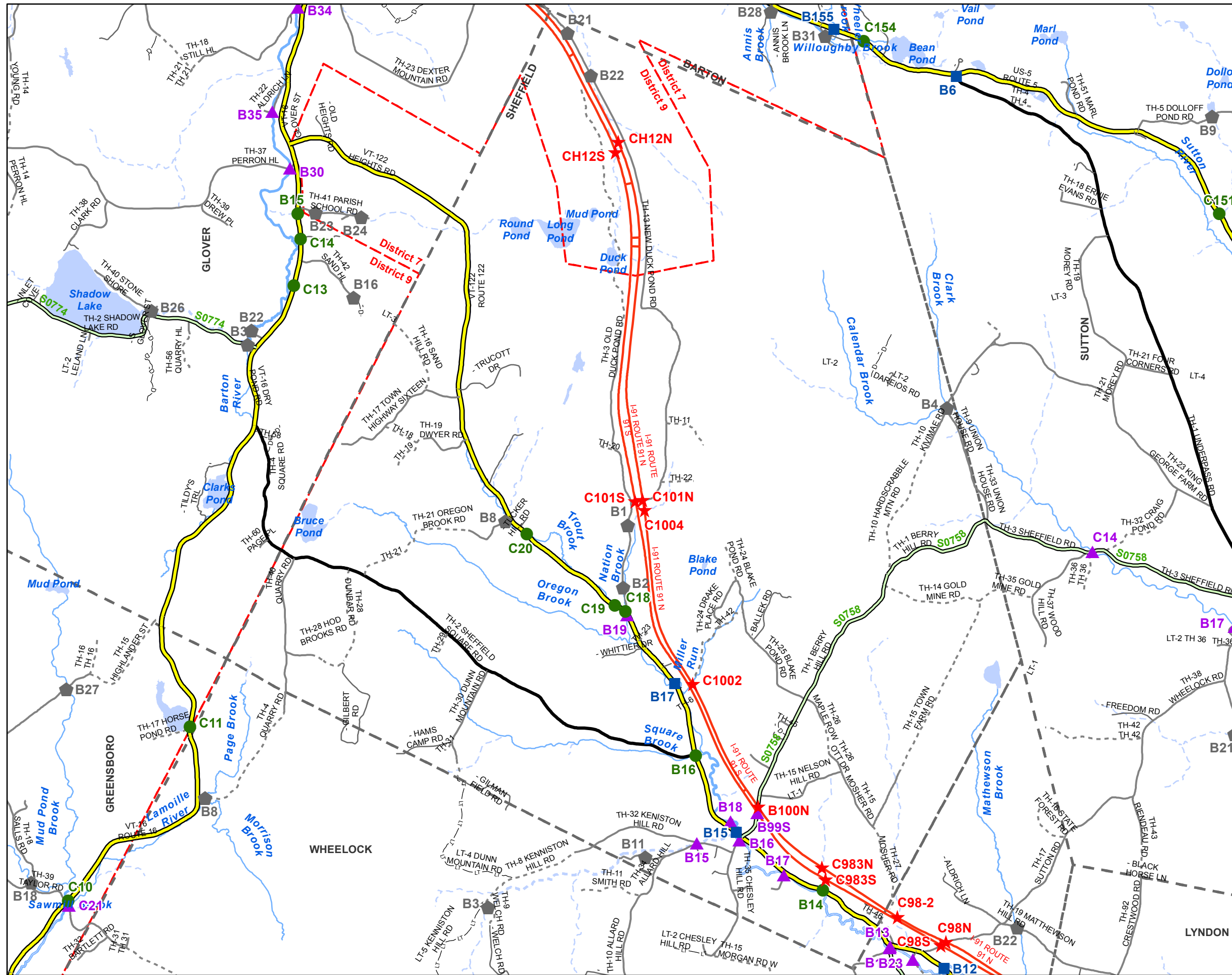
★ INTERSTATE  
 ■ STATE LONG  
 ● STATE SHORT  
 ▲ TOWN LONG  
 ▼ FAS/FAU  
 ▲ TOWN LONG  
 = FAS/FAU HWY  
 - INTERSTATE  
 = STATE HIGHWAY  
 ■ CLASS 1  
 ■ CLASS 2  
 - CLASS 3  
 - - CLASS 4  
 - - LT LEGAL TRAIL  
 - PRIVATE  
 - D DISCONTINUED  
 [ ] DISTRICT (includes extensions)  
 - NAMED RIVERS-STREAMS  
 - UNNAMED RIVERS-STREAMS

■ TOWN SHORTS  
 NOTE: The town short data has not been field checked since the early 1990's

Produced by:  
 Mapping Unit  
 Vermont Agency of Transportation  
 September 2011



**RYEGATE**  
 CALEDONIA COUNTY  
 DISTRICT # 7

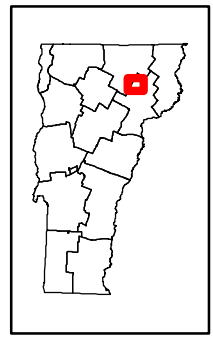


Scale 1:75,584

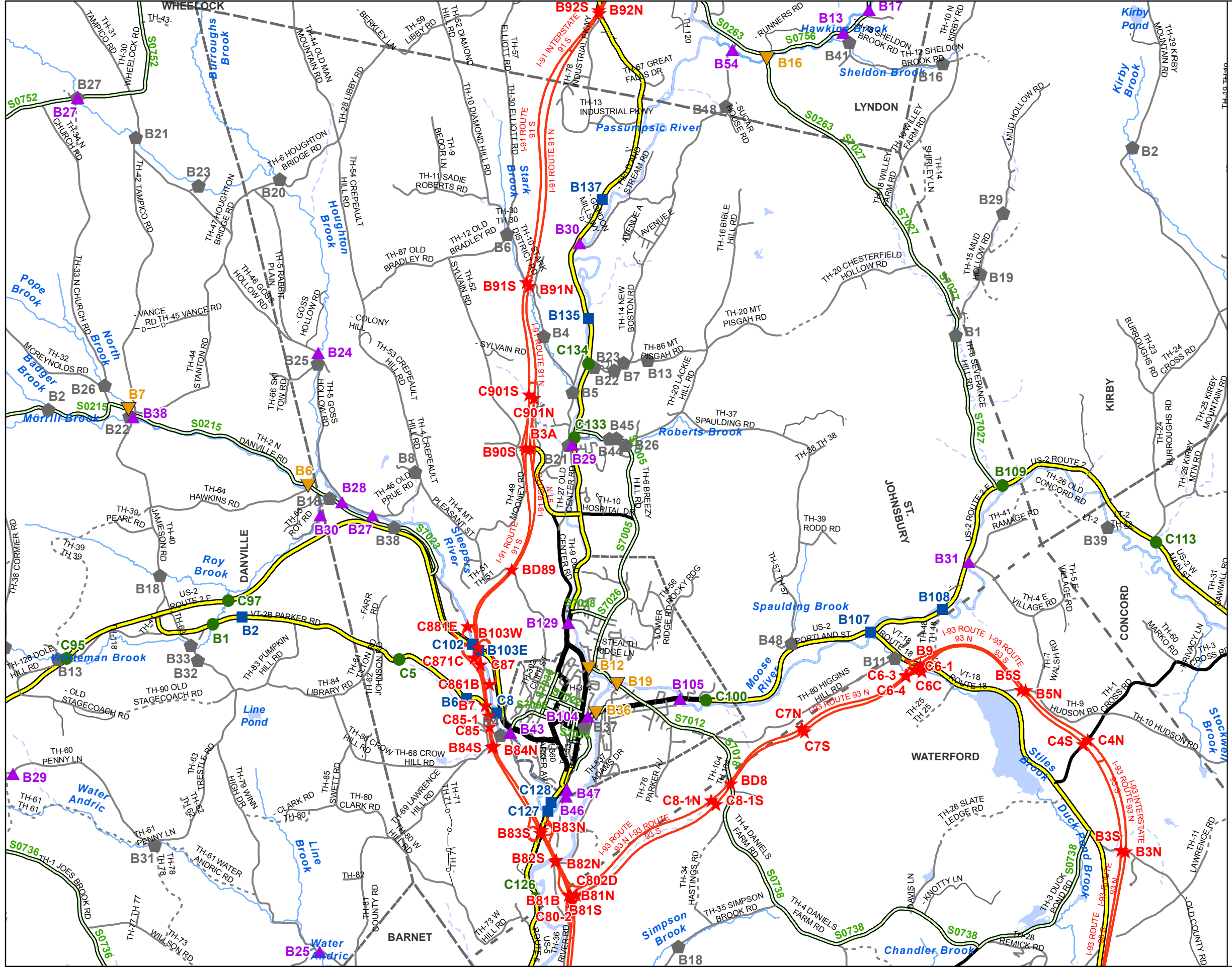
★ INTERSTATE  
 ■ STATE LONG  
 ● STATE SHORT  
 ▲ TOWN LONG  
 ▼ FAS/FAU  
 ▲ TOWN LONG  
 = FAS/FAU HWY  
 - INTERSTATE  
 = STATE HIGHWAY  
 = CLASS 1  
 = CLASS 2  
 = CLASS 3  
 - - CLASS 4  
 -LT LEGAL TRAIL  
 - PRIVATE  
 -D DISCONTINUED  
 [ ] DISTRICT (includes extensions)  
 - NAMED RIVERS-STREAMS  
 - UNNAMED RIVERS-STREAMS

■ TOWN SHORTS  
 NOTE: The town short data has not been field checked since the early 1990's

Produced by:  
Mapping Unit  
Vermont Agency of Transportation  
September 2011



**SHEFFIELD**  
CALEDONIA COUNTY  
DISTRICT # 7



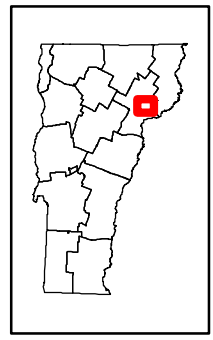
Scale 1:75,584



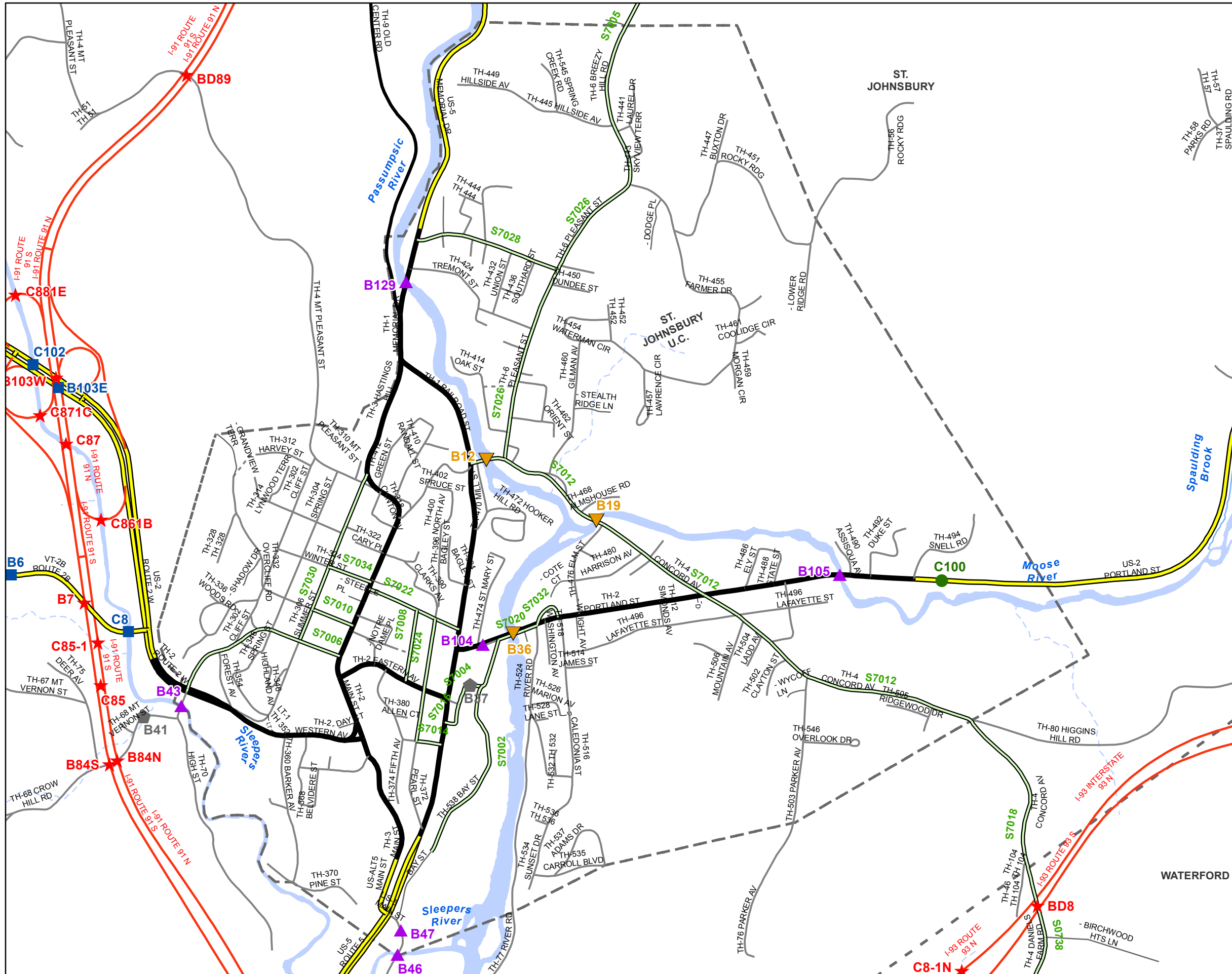
- ★ INTERSTATE
- STATE LONG
- STATE SHORT
- ▲ TOWN LONG
- ▼ FAS/FAU
- ▲ TOWN LONG
- FAS/FAU HWY
- INTERSTATE
- STATE HIGHWAY
- CLASS 1
- CLASS 2
- CLASS 3
- CLASS 4
- LEGAL TRAIL
- PRIVATE
- DISCONTINUED
- ⌈ DISTRICT (includes extensions)
- NAMED RIVERS-STREAMS
- UNNAMED RIVERS-STREAMS

◆ TOWN SHORTS  
 NOTE: The town short data has not been field checked since the early 1990's

Produced by:  
 Mapping Unit  
 Vermont Agency of Transportation  
 September 2011



**ST. JOHNSBURY**  
 CALEDONIA COUNTY  
 DISTRICT # 7



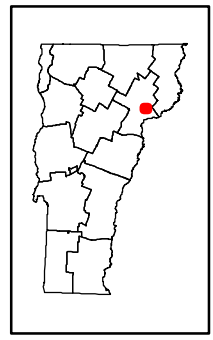
Scale 1:75,584



- ★ INTERSTATE
- STATE LONG
- STATE SHORT
- ▲ TOWN LONG
- ▼ FAS/FAU
- ▲ TOWN LONG
- FAS/FAU HWY
- INTERSTATE
- STATE HIGHWAY
- CLASS 1
- CLASS 2
- CLASS 3
- - CLASS 4
- - LEGAL TRAIL
- PRIVATE
- - DISCONTINUED
- ⌈ DISTRICT (includes extensions)
- NAMED RIVERS-STREAMS
- - UNNAMED RIVERS-STREAMS

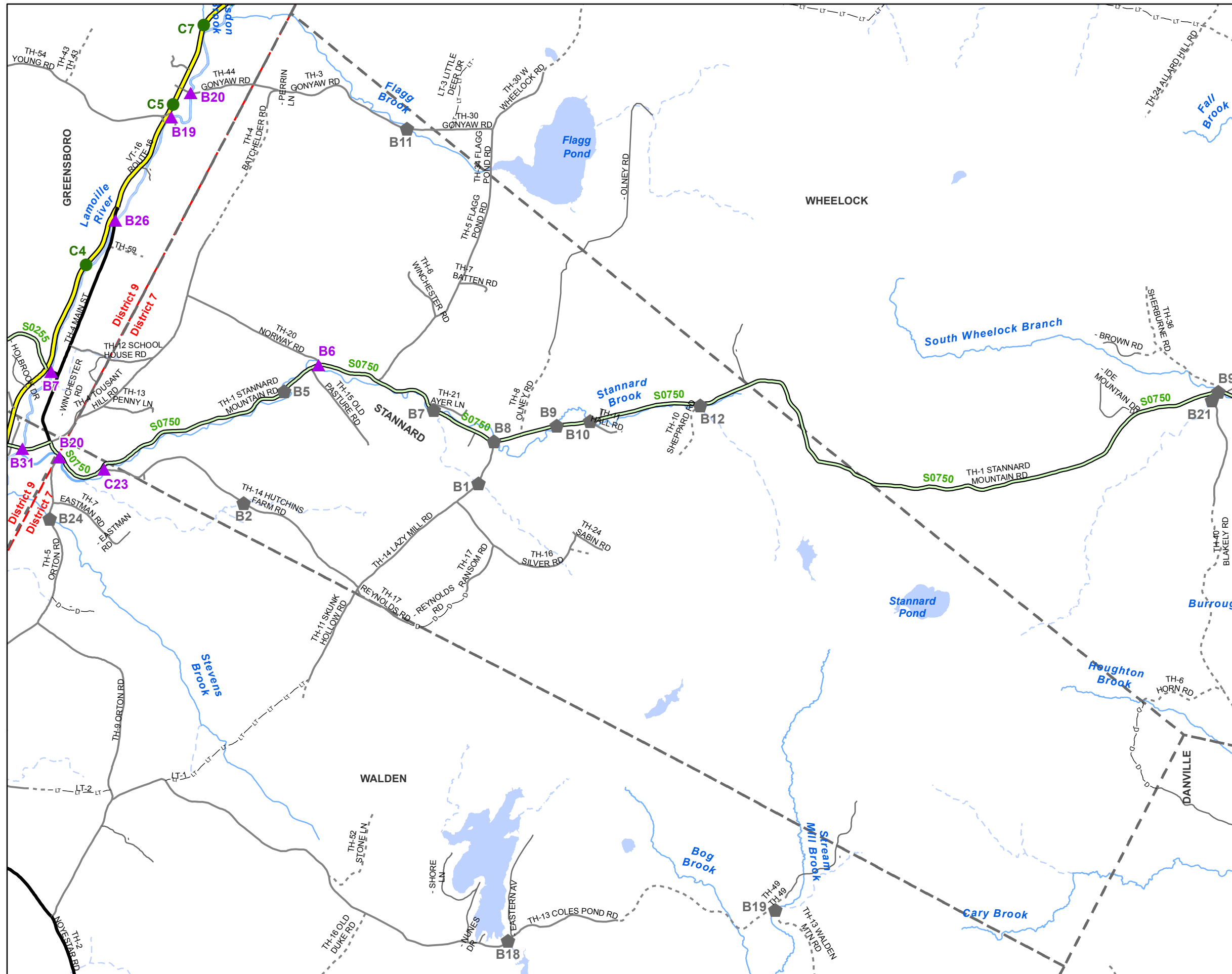
■ TOWN SHORTS  
 NOTE: The town short data has not been field checked since the early 1990's

Produced by:  
 Mapping Unit  
 Vermont Agency of Transportation  
 September 2011



**ST. JOHNSBURY U.C.**  
 CALEDONIA COUNTY  
 DISTRICT # 7





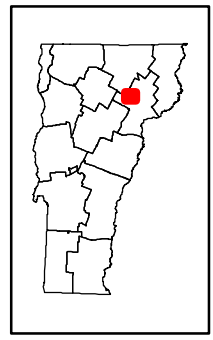
Scale 1:75,584



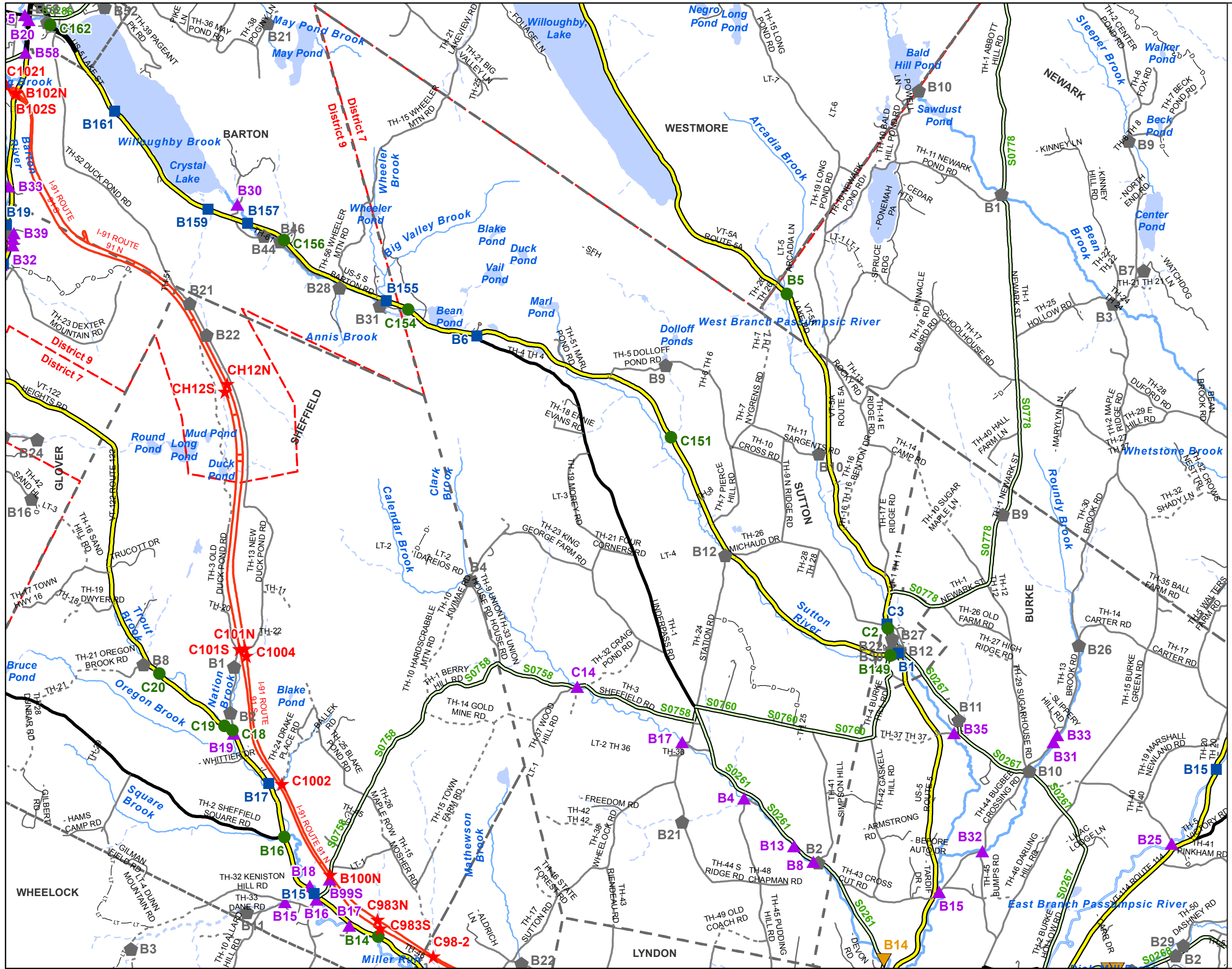
- ★ INTERSTATE
- STATE LONG
- STATE SHORT
- ▲ TOWN LONG
- ▼ FAS/FAU
- ▲ TOWN LONG
- FAS/FAU HWY
- INTERSTATE
- STATE HIGHWAY
- CLASS 1
- CLASS 2
- CLASS 3
- CLASS 4
- - - LEGAL TRAIL
- - - PRIVATE
- - - DISCONTINUED
- ⬜ DISTRICT (includes extensions)
- NAMED RIVERS-STREAMS
- UNNAMED RIVERS-STREAMS

◆ TOWN SHORTS  
 NOTE: The town short data has not been field checked since the early 1990's

Produced by:  
 Mapping Unit  
 Vermont Agency of Transportation  
 September 2011



**STANNARD**  
 CALEDONIA COUNTY  
 DISTRICT # 7

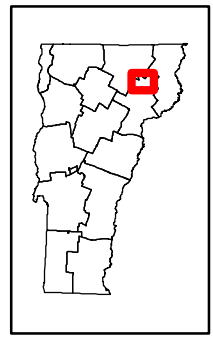


Scale 1:75,584

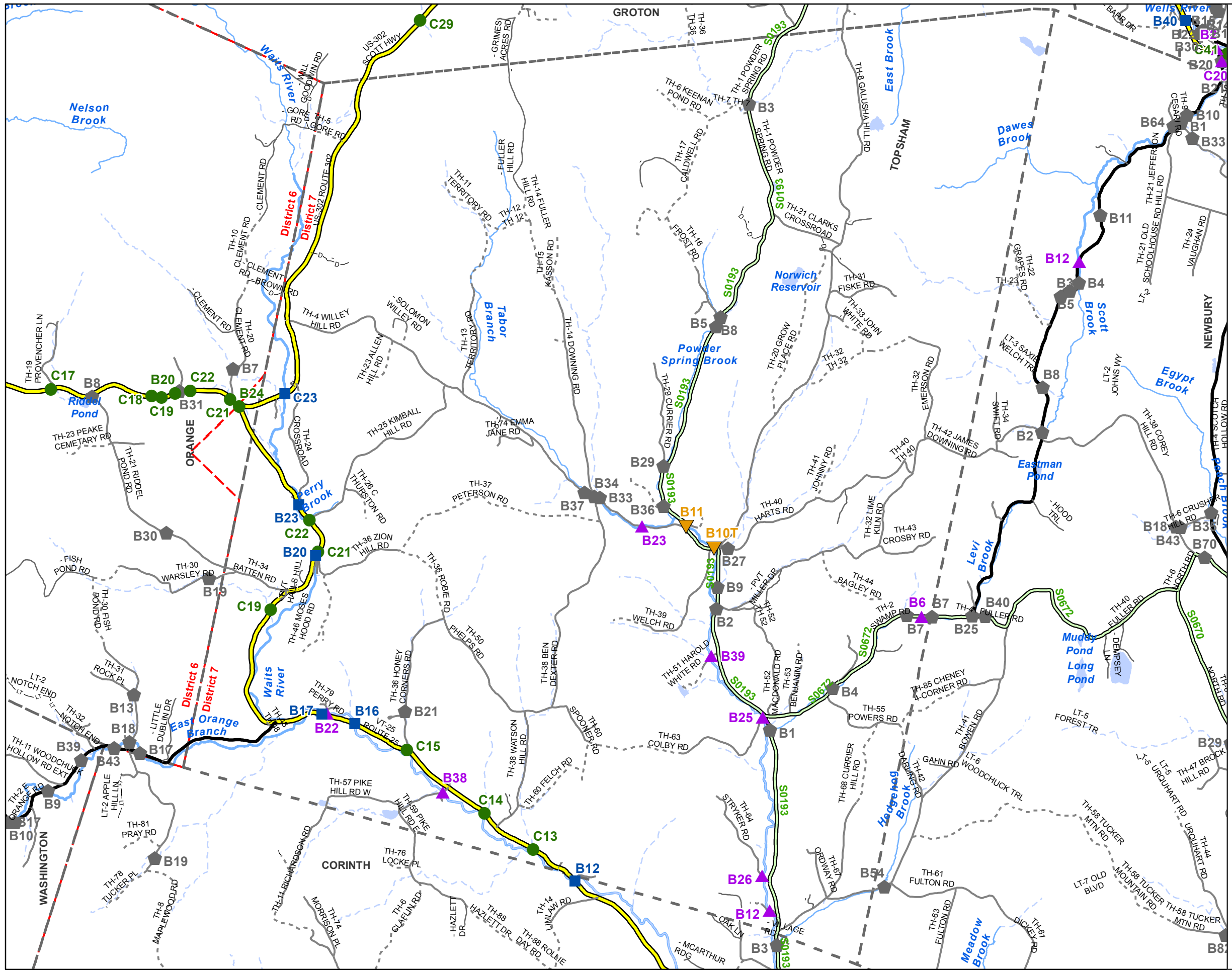
★ INTERSTATE  
 ■ STATE LONG  
 ● STATE SHORT  
 ▲ TOWN LONG  
 ▼ FAS/FAU  
 ▲ TOWN LONG  
 = FAS/FAU HWY  
 = INTERSTATE  
 = STATE HIGHWAY  
 = CLASS 1  
 = CLASS 2  
 = CLASS 3  
 = CLASS 4  
 - LT LEGAL TRAIL  
 - PRIVATE  
 - D DISCONTINUED  
 [ ] DISTRICT (includes extensions)  
 — NAMED RIVERS-STREAMS  
 - - UNNAMED RIVERS-STREAMS

● TOWN SHORTS  
 NOTE: The town short data has not been field checked since the early 1990's

Produced by:  
Mapping Unit  
Vermont Agency of Transportation  
September 2011



**SUTTON**  
CALEDONIA COUNTY  
DISTRICT # 7



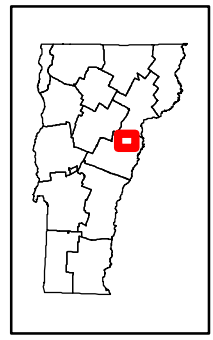
Scale 1:75,584

N

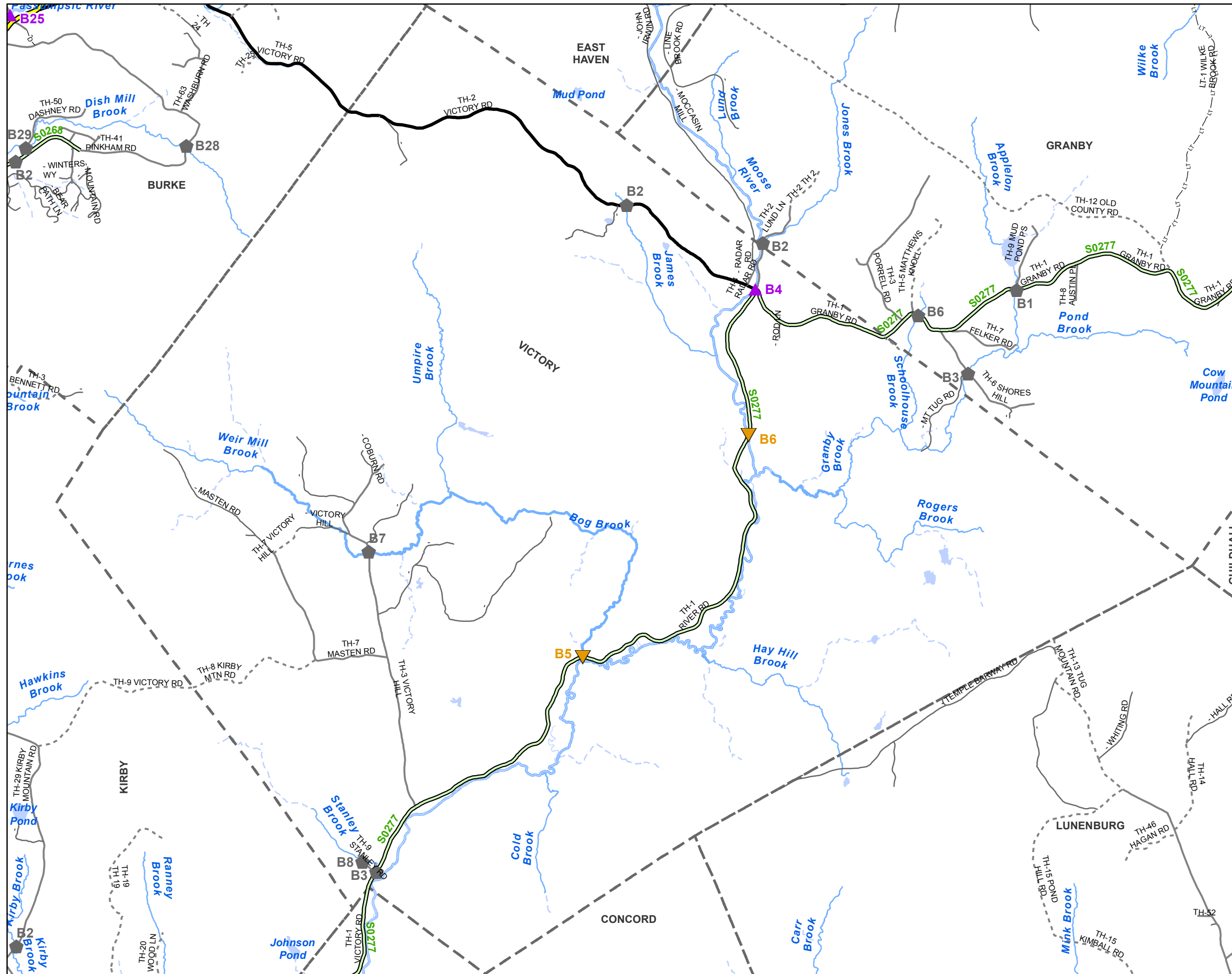
- ★ INTERSTATE
- STATE LONG
- STATE SHORT
- ▲ TOWN LONG
- ▼ FAS/FAU
- ▲ TOWN LONG
- FAS/FAU HWY
- INTERSTATE
- STATE HIGHWAY
- CLASS 1
- CLASS 2
- CLASS 3
- CLASS 4
- - LEGAL TRAIL
- - PRIVATE
- - DISCONTINUED
- ⌈ DISTRICT (includes extensions)
- NAMED RIVERS-STREAMS
- UNNAMED RIVERS-STREAMS
- ◆ TOWN SHORTS

NOTE: The town short data has not been field checked since the early 1990's

Produced by:  
Mapping Unit  
Vermont Agency of Transportation  
September 2011



**TOPSHAM**  
ORANGE COUNTY  
DISTRICT # 7



Scale 1:75,584

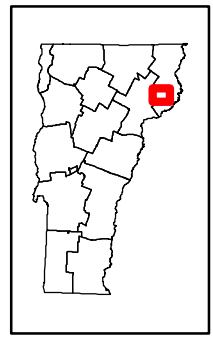


- ★ INTERSTATE
- STATE LONG
- STATE SHORT
- ▲ TOWN LONG
- ▼ FAS/FAU
- ▲ TOWN LONG
- FAS/FAU HWY
- INTERSTATE
- STATE HIGHWAY
- CLASS 1
- CLASS 2
- CLASS 3
- - CLASS 4
- - - LEGAL TRAIL
- - - PRIVATE
- - - DISCONTINUED
- DISTRICT (includes extensions)
- NAMED RIVERS-STREAMS
- - - UNNAMED RIVERS-STREAMS

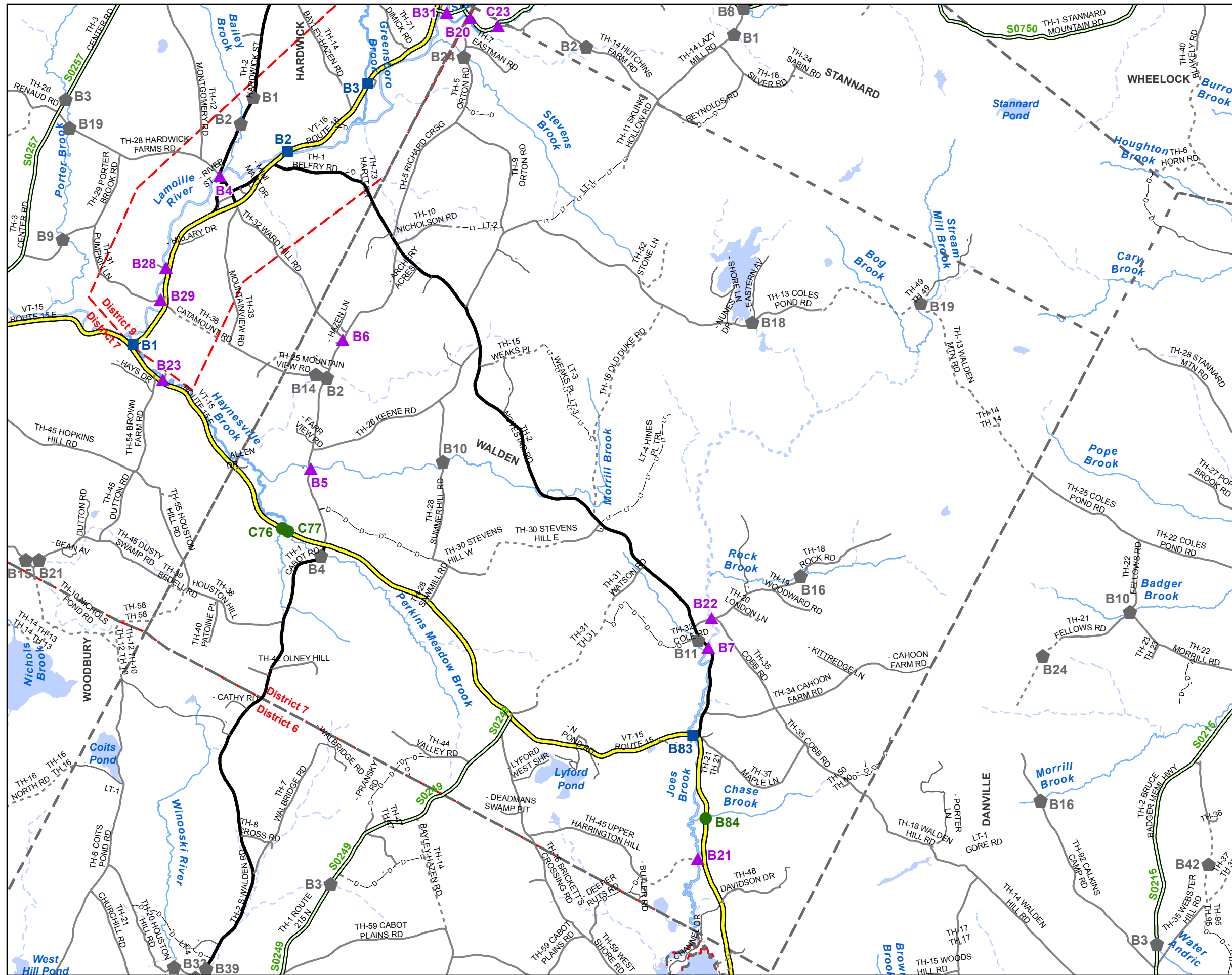
■ TOWN SHORTS

NOTE: The town short data has not been field checked since the early 1990's

Produced by:  
Mapping Unit  
Vermont Agency of Transportation  
September 2011



**VICTORY**  
ESSEX COUNTY  
DISTRICT # 7



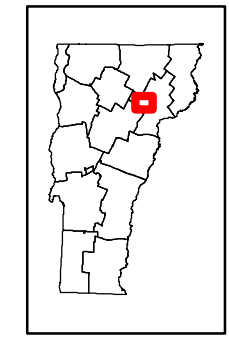
Scale 1:75,584

- INTERSTATE
- STATE LONG
- STATE SHORT
- TOWN LONG
- FAS/FAU
- TOWN LONG
- FAS/FAU HWY
- INTERSTATE
- STATE HIGHWAY
- CLASS 1
- CLASS 2
- CLASS 3
- CLASS 4
- LEGAL TRAIL
- PRIVATE
- DISCONTINUED
- DISTRICT (includes extensions)
- NAMED RIVERS-STREAMS
- UNNAMED RIVERS-STREAMS

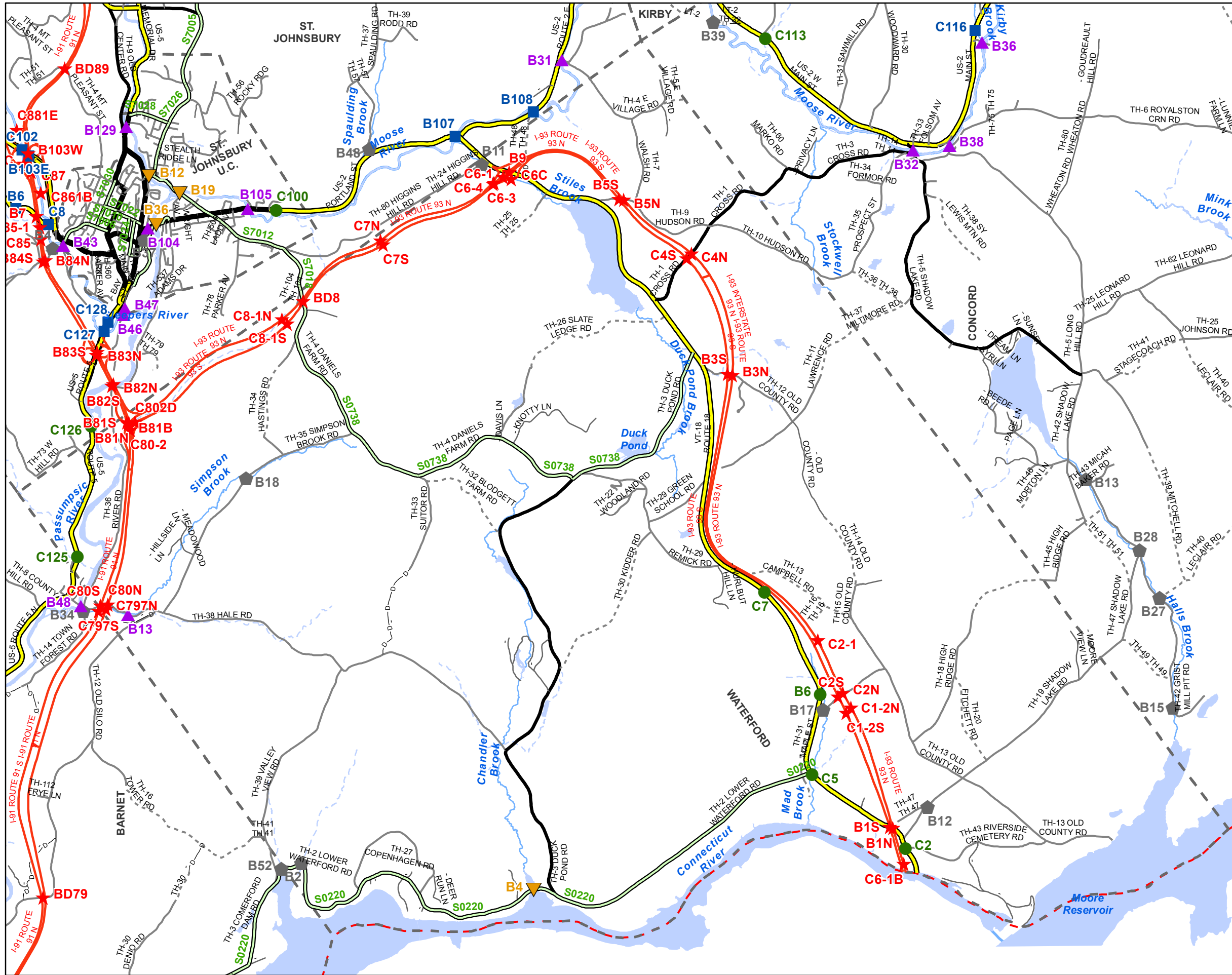
TOWN SHORTS

NOTE: The town short data has not been field checked since the early 1990's

Produced by:  
Mapping Unit  
Vermont Agency of Transportation  
September 2011



**WALDEN**  
CALEDONIA COUNTY  
DISTRICT # 7



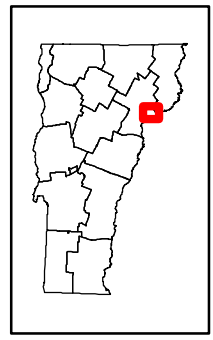
Scale 1:75,584



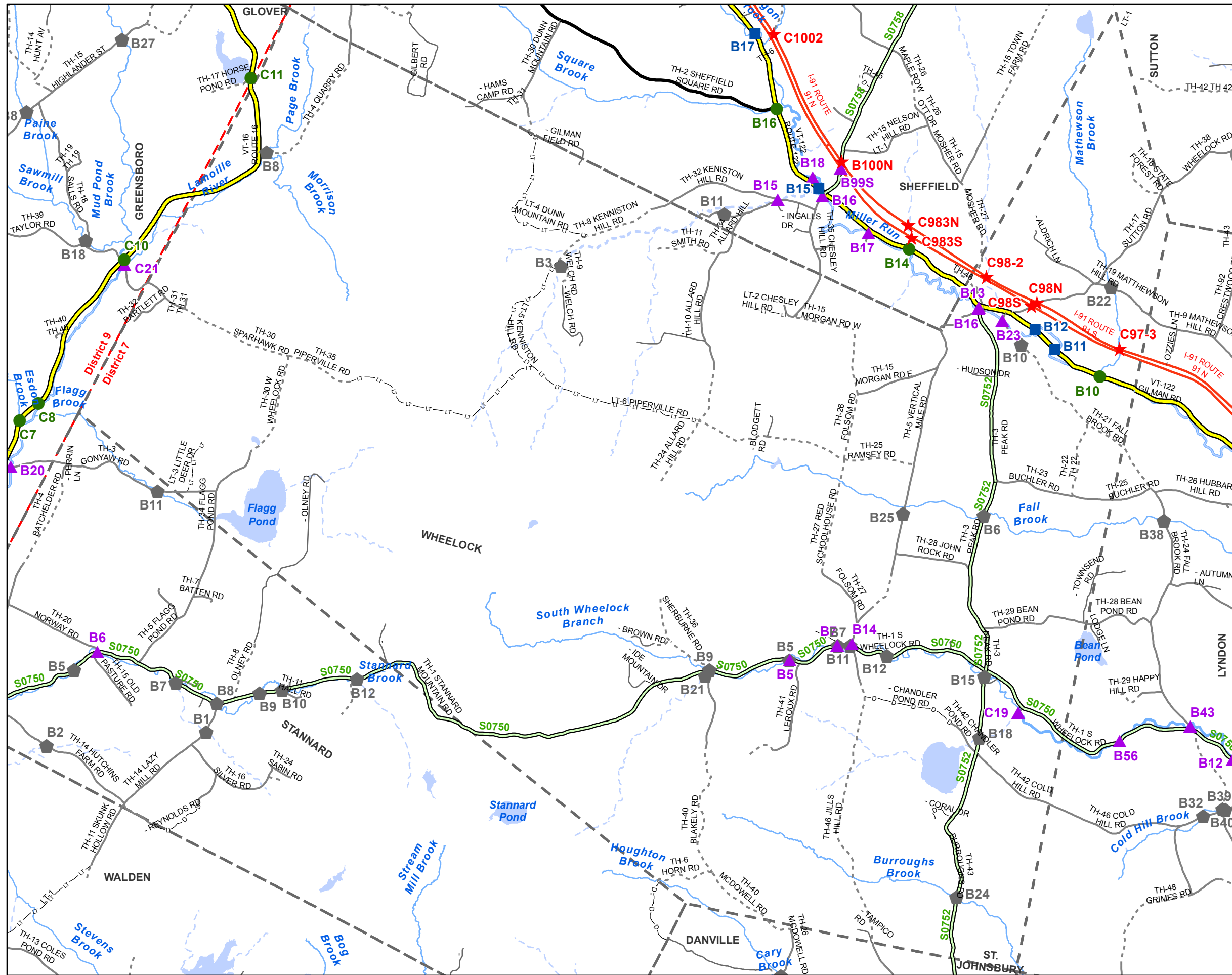
- ★ INTERSTATE
- STATE LONG
- STATE SHORT
- ▲ TOWN LONG
- ▼ FAS/FAU
- ▲ TOWN LONG
- ▬ FAS/FAU HWY
- INTERSTATE
- ▬ STATE HIGHWAY
- ▬ CLASS 1
- ▬ CLASS 2
- ▬ CLASS 3
- ▬ CLASS 4
- - - LEGAL TRAIL
- ▬ PRIVATE
- - - DISCONTINUED
- ┌ ┐ DISTRICT (includes extensions)
- ▬ NAMED RIVERS-STREAMS
- ▬ UNNAMED RIVERS-STREAMS

◆ TOWN SHORTS  
 NOTE: The town short data has not been field checked since the early 1990's

Produced by:  
 Mapping Unit  
 Vermont Agency of Transportation  
 September 2011



**WATERFORD**  
 CALEDONIA COUNTY  
 DISTRICT # 7

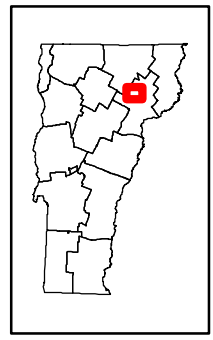


Scale 1:75,584

★ INTERSTATE  
 ■ STATE LONG  
 ● STATE SHORT  
 ▲ TOWN LONG  
 ▼ FAS/FAU  
 ▲ TOWN LONG  
 = FAS/FAU HWY  
 - INTERSTATE  
 = STATE HIGHWAY  
 - CLASS 1  
 - CLASS 2  
 - CLASS 3  
 - CLASS 4  
 - LT LEGAL TRAIL  
 - PRIVATE  
 - D DISCONTINUED  
 [Red dashed line] DISTRICT (includes extensions)  
 [Blue line] NAMED RIVERS-STREAMS  
 [Light blue dashed line] UNNAMED RIVERS-STREAMS

■ TOWN SHORTS  
 NOTE: The town short data has not been field checked since the early 1990's

Produced by:  
Mapping Unit  
Vermont Agency of Transportation  
September 2011



**WHEELOCK**  
CALEDONIA COUNTY  
DISTRICT # 7