

# **Bridge and Culvert Inspection Map Series**

**-- includes archived Town Shorts data layer --**

**DISTRICT 6**

**September 2011**

Produced by:  
Mapping Unit  
Policy & Planning Division  
Vermont Agency of Transportation



# **Bridge and Culvert Inspection Map Series**

**-- includes archived Town Shorts data layer --**

**DISTRICT 1**

**September 2011**

Produced by:  
Mapping Unit  
Policy & Planning Division  
Vermont Agency of Transportation

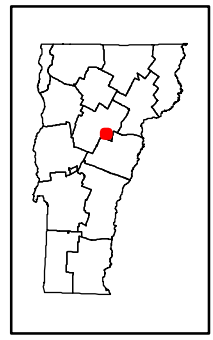




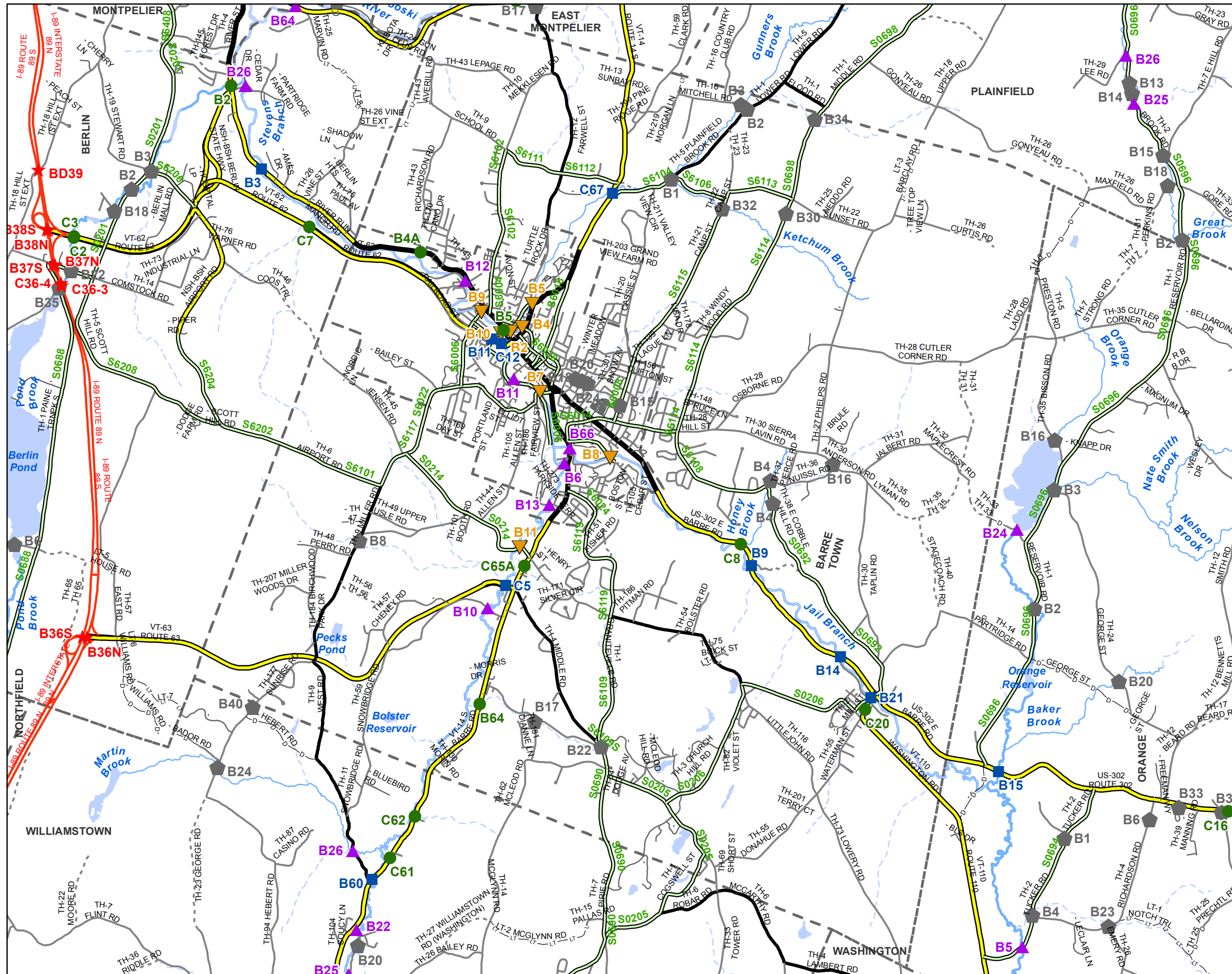
- Scale 1:75,584
- ★ INTERSTATE  
 ■ STATE LONG  
 ● STATE SHORT  
 ▲ TOWN LONG  
 ▼ FAS/FAU  
 ▲ TOWN LONG  
 = FAS/FAU HWY  
 - INTERSTATE  
 = STATE HIGHWAY  
 - CLASS 1  
 - CLASS 2  
 - CLASS 3  
 - CLASS 4  
 - LEGAL TRAIL  
 - PRIVATE  
 - DISCONTINUED  
 [ ] DISTRICT (includes extensions)  
 - NAMED RIVERS-STREAMS  
 - UNNAMED RIVERS-STREAMS

■ TOWN SHORTS  
 NOTE: The town short data has not been field checked since the early 1990's

Produced by:  
 Mapping Unit  
 Vermont Agency of Transportation  
 September 2011



**BARRE CITY**  
 WASHINGTON COUNTY  
 DISTRICT # 6



Scale 1:75,584

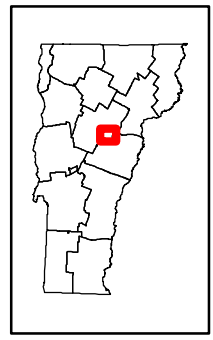


- ★ INTERSTATE
- STATE LONG
- STATE SHORT
- ▲ TOWN LONG
- ▼ FAS/FAU
- ▲ TOWN LONG
- FAS/FAU HWY
- INTERSTATE
- STATE HIGHWAY
- CLASS 1
- CLASS 2
- CLASS 3
- - CLASS 4
- - LEGAL TRAIL
- PRIVATE
- - DISCONTINUED
- ┌ DISTRICT (includes extensions)
- NAMED RIVERS-STREAMS
- - UNNAMED RIVERS-STREAMS

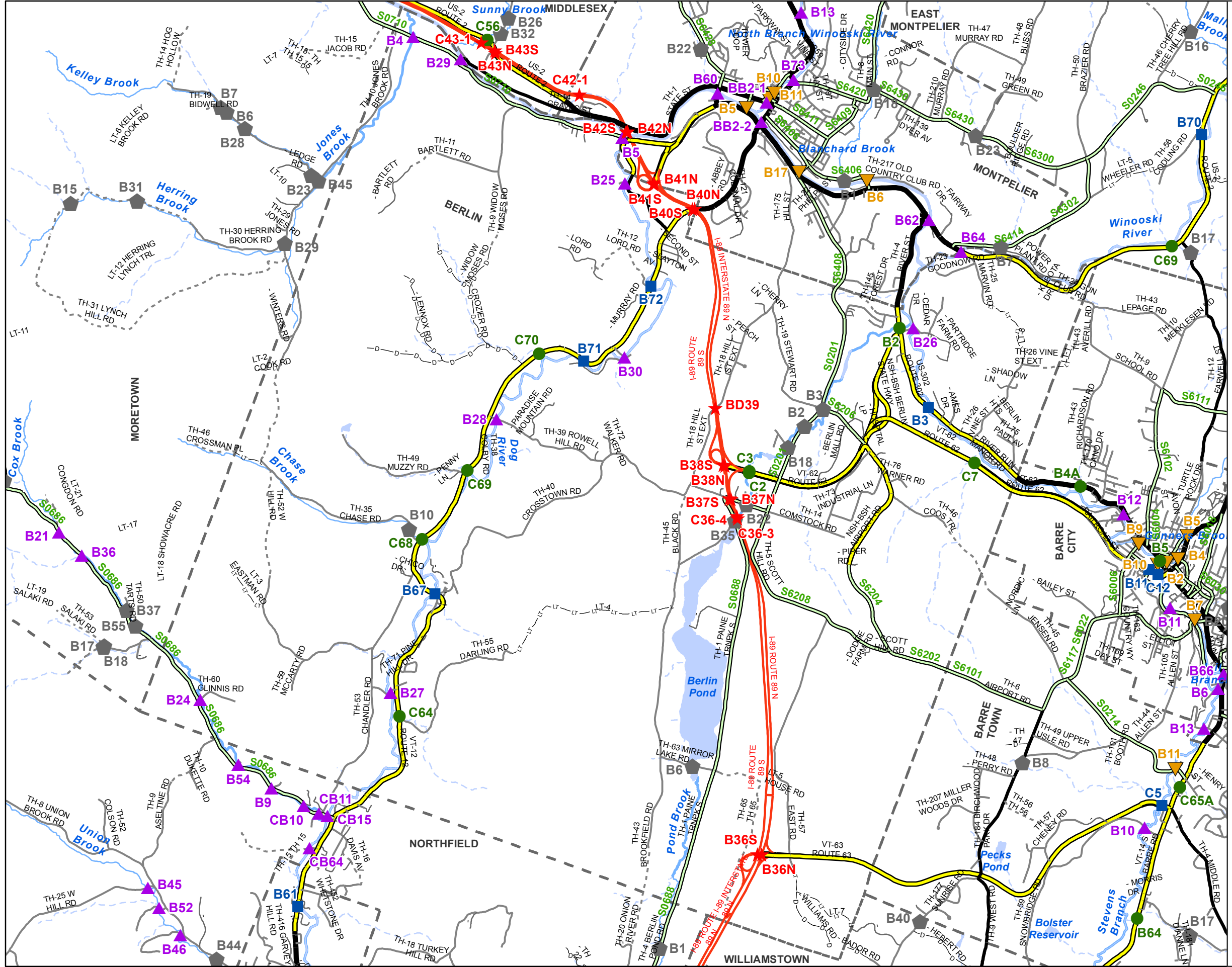
◆ TOWN SHORTS

NOTE: The town short data has not been field checked since the early 1990's

Produced by:  
Mapping Unit  
Vermont Agency of Transportation  
September 2011



**BARRE**  
WASHINGTON COUNTY  
DISTRICT # 6

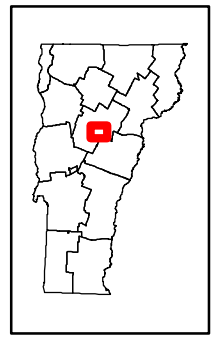


Scale 1:75,584

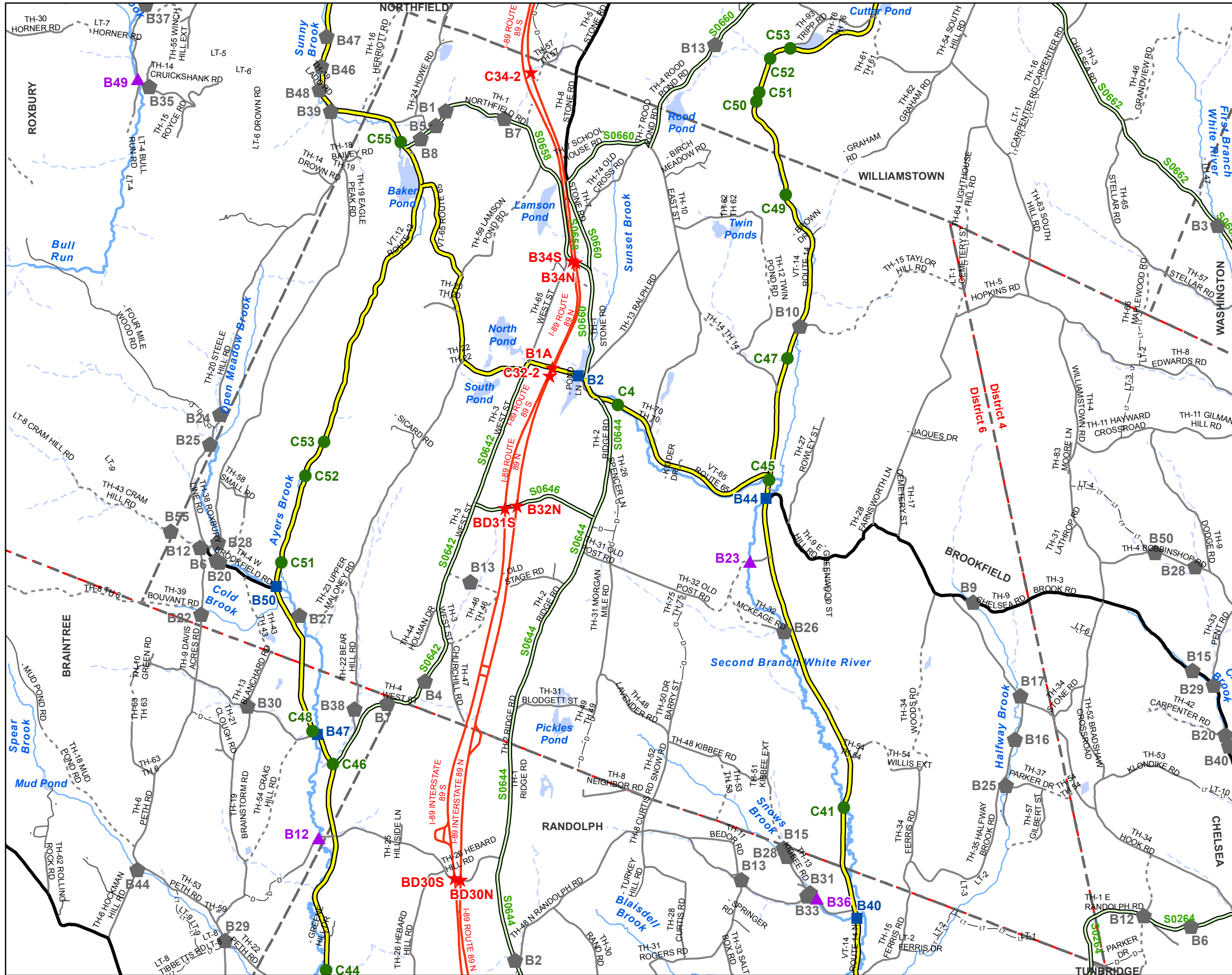
★ INTERSTATE  
 ■ STATE LONG  
 ● STATE SHORT  
 ▲ TOWN LONG  
 ▼ FAS/FAU  
 ▲ TOWN LONG  
 = FAS/FAU HWY  
 - INTERSTATE  
 = STATE HIGHWAY  
 - CLASS 1  
 - CLASS 2  
 - CLASS 3  
 - CLASS 4  
 - LEGAL TRAIL  
 - PRIVATE  
 - DISCONTINUED  
 L DISTRICT (includes extensions)  
 - NAMED RIVERS-STREAMS  
 - UNNAMED RIVERS-STREAMS

■ TOWN SHORTS  
 NOTE: The town short data has not been field checked since the early 1990's

Produced by:  
Mapping Unit  
Vermont Agency of Transportation  
September 2011



**BERLIN**  
WASHINGTON COUNTY  
DISTRICT # 6

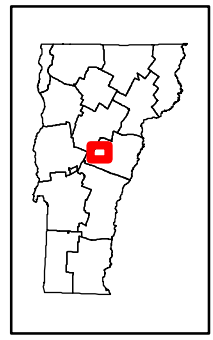


Scale 1:75,584

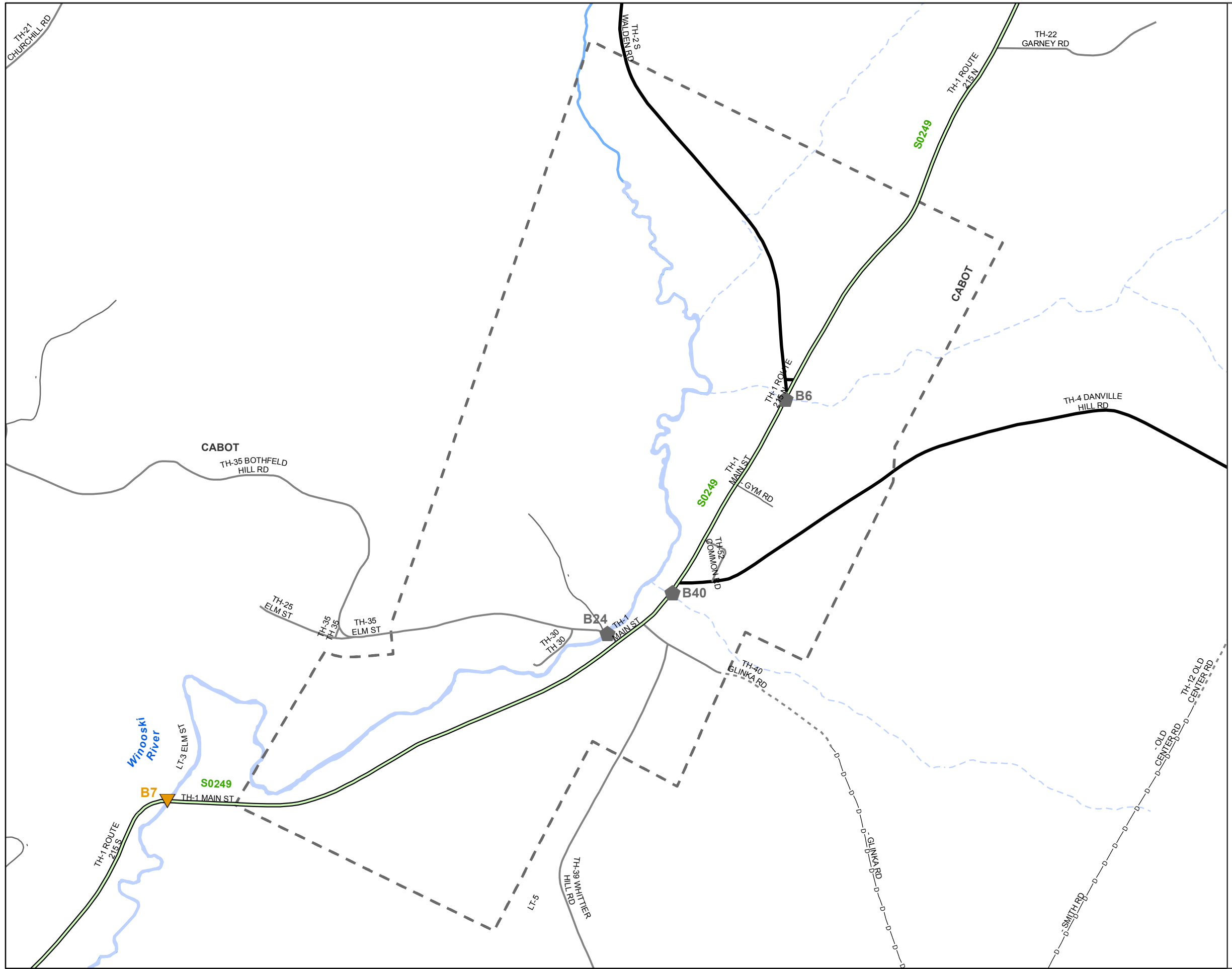
★ INTERSTATE  
 ■ STATE LONG  
 ● STATE SHORT  
 ▲ TOWN LONG  
 ▼ FAS/FAU  
 ▲ TOWN LONG  
 = FAS/FAU HWY  
 - INTERSTATE  
 - STATE HIGHWAY  
 - CLASS 1  
 - CLASS 2  
 - CLASS 3  
 - CLASS 4  
 - LEGAL TRAIL  
 - PRIVATE  
 - DISCONTINUED  
 [ ] DISTRICT (includes extensions)  
 - NAMED RIVERS-STREAMS  
 - UNNAMED RIVERS-STREAMS

■ TOWN SHORTS  
 NOTE: The town short data has not been field checked since the early 1990's

Produced by:  
 Mapping Unit  
 Vermont Agency of Transportation  
 September 2011



**BROOKFIELD**  
 ORANGE COUNTY  
 DISTRICT # 6



Scale 1:75,584

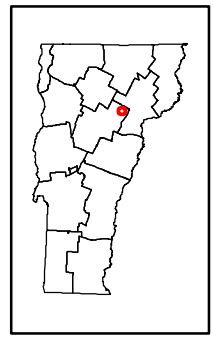
N

- ★ INTERSTATE
- STATE LONG
- STATE SHORT
- ▲ TOWN LONG
- ▼ FAS/FAU
- ▲ TOWN LONG
- ≡ FAS/FAU HWY
- INTERSTATE
- ≡ STATE HIGHWAY
- CLASS 1
- CLASS 2
- CLASS 3
- - CLASS 4
- ┘ LEGAL TRAIL
- PRIVATE
- DISCONTINUED
- ┌ DISTRICT (includes extensions)
- NAMED RIVERS-STREAMS
- - UNNAMED RIVERS-STREAMS

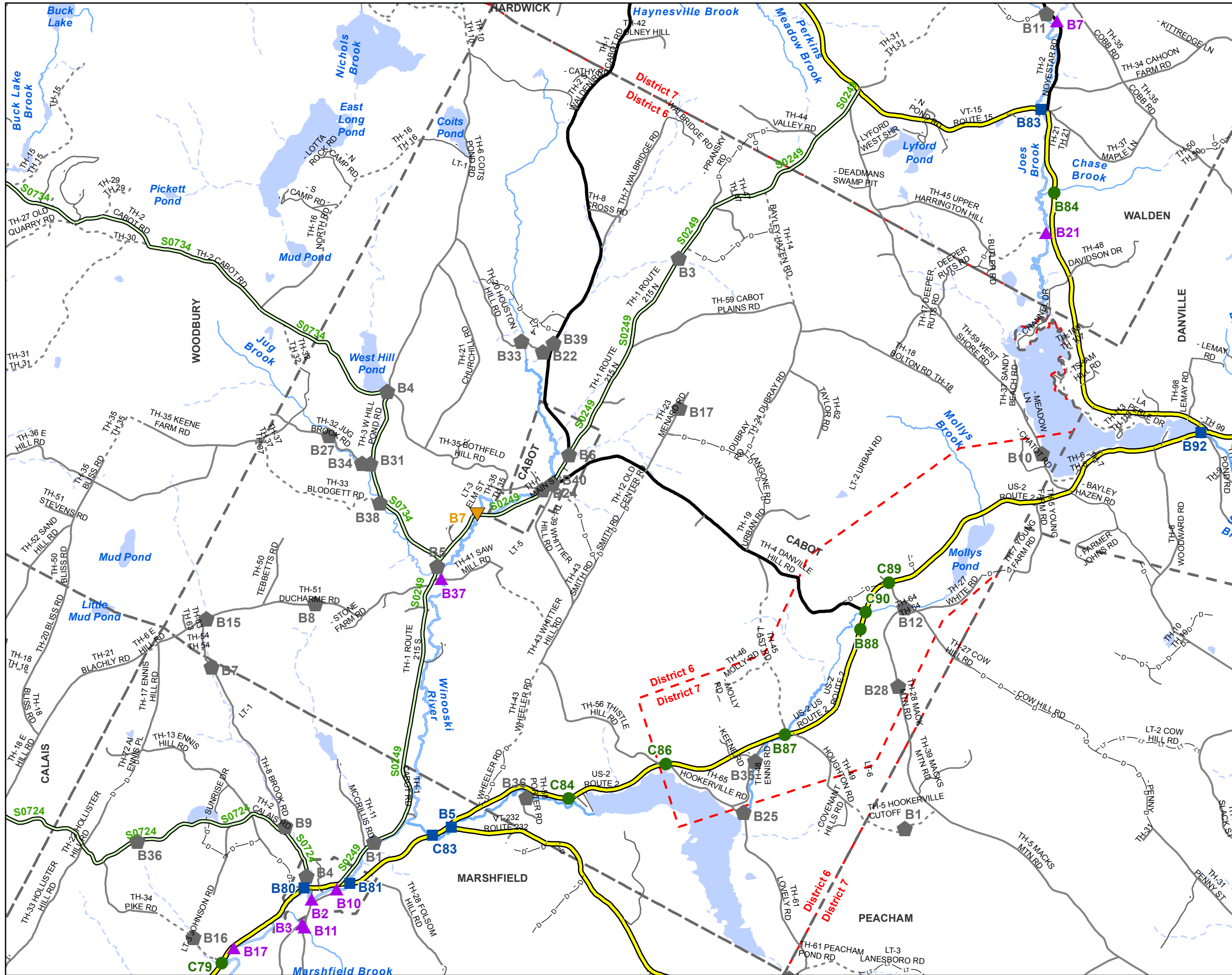
◆ TOWN SHORTS

NOTE: The town short data has not been field checked since the early 1990's

Produced by:  
Mapping Unit  
Vermont Agency of Transportation  
September 2011



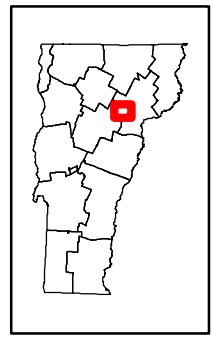
**CABOT VILLAGE**  
WASHINGTON COUNTY  
DISTRICT # 6



- Scale 1:75,584
- ★ INTERSTATE
  - STATE LONG
  - STATE SHORT
  - ▲ TOWN LONG
  - ▼ FAS/FAU
  - ▲ TOWN LONG
  - FAS/FAU HWY
  - INTERSTATE
  - STATE HIGHWAY
  - CLASS 1
  - CLASS 2
  - CLASS 3
  - CLASS 4
  - - - LEGAL TRAIL
  - - - PRIVATE
  - - - DISCONTINUED
  - - - DISTRICT (includes extensions)
  - NAMED RIVERS-STREAMS
  - - - UNNAMED RIVERS-STREAMS
  - ◆ TOWN SHORTS

NOTE: The town short data has not been field checked since the early 1990's

Produced by:  
Mapping Unit  
Vermont Agency of Transportation  
September 2011



**CABOT**  
WASHINGTON COUNTY  
DISTRICT # 6





Scale 1:75,584

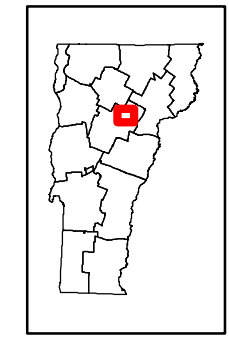


- ★ INTERSTATE
- STATE LONG
- STATE SHORT
- ▲ TOWN LONG
- ▼ FAS/FAU
- ▲ TOWN LONG
- FAS/FAU HWY
- INTERSTATE
- STATE HIGHWAY
- CLASS 1
- CLASS 2
- CLASS 3
- CLASS 4
- - - LEGAL TRAIL
- - - PRIVATE
- - - DISCONTINUED
- ┌ DISTRICT (includes extensions)
- NAMED RIVERS-STREAMS
- UNNAMED RIVERS-STREAMS

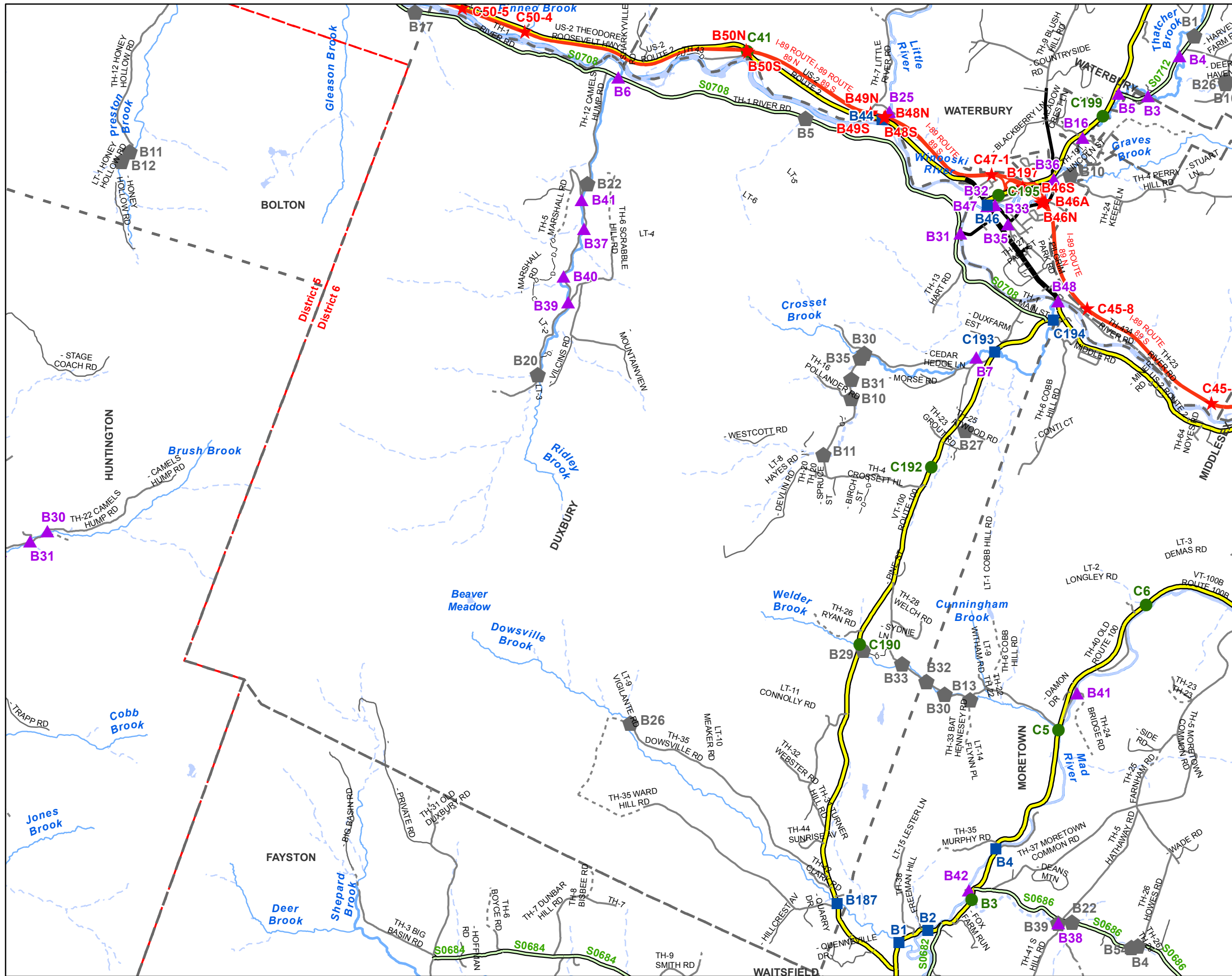
◆ TOWN SHORTS

NOTE: The town short data has not been field checked since the early 1990's

Produced by:  
Mapping Unit  
Vermont Agency of Transportation  
September 2011



**CALAIS**  
WASHINGTON COUNTY  
DISTRICT # 6



Scale 1:75,584

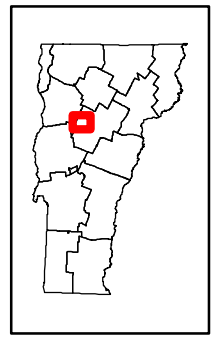


- ★ INTERSTATE
- STATE LONG
- STATE SHORT
- ▲ TOWN LONG
- ▼ FAS/FAU
- ▲ TOWN LONG
- FAS/FAU HWY
- INTERSTATE
- STATE HIGHWAY
- CLASS 1
- CLASS 2
- CLASS 3
- CLASS 4
- L- LEGAL TRAIL
- D- PRIVATE
- D- DISCONTINUED
- L- DISTRICT (includes extensions)
- NAMED RIVERS-STREAMS
- - - UNNAMED RIVERS-STREAMS

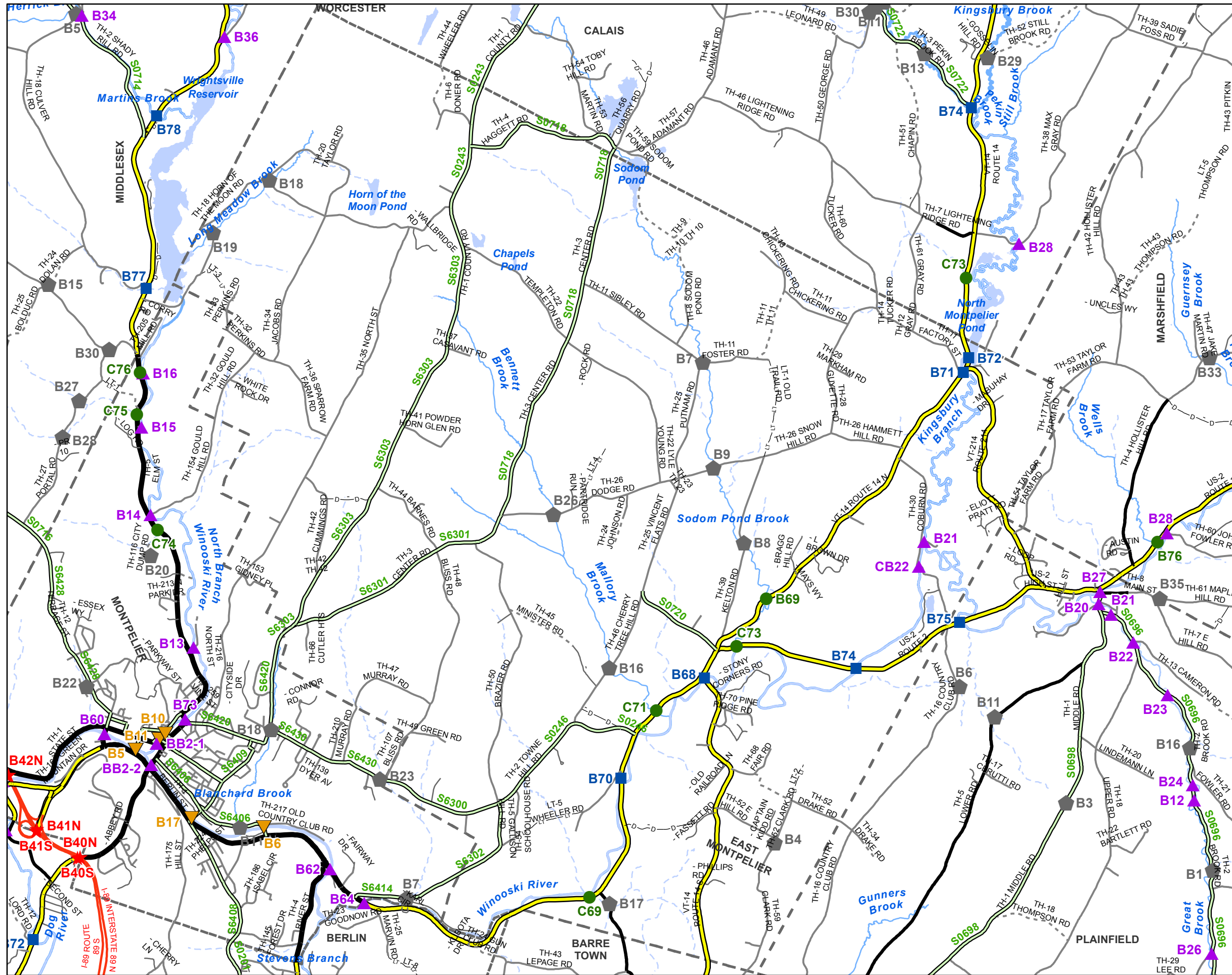
◆ TOWN SHORTS

NOTE: The town short data has not been field checked since the early 1990's

Produced by:  
Mapping Unit  
Vermont Agency of Transportation  
September 2011



**DUXBURY**  
WASHINGTON COUNTY  
DISTRICT # 6



Scale 1:75,584

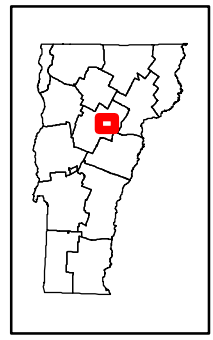


- ★ INTERSTATE
- STATE LONG
- STATE SHORT
- ▲ TOWN LONG
- ▼ FAS/FAU
- ▲ TOWN LONG
- FAS/FAU HWY
- INTERSTATE
- STATE HIGHWAY
- CLASS 1
- CLASS 2
- CLASS 3
- CLASS 4
- - LEGAL TRAIL
- - PRIVATE
- - DISCONTINUED
- ┌ DISTRICT (includes extensions)
- NAMED RIVERS-STREAMS
- UNNAMED RIVERS-STREAMS

◆ TOWN SHORTS

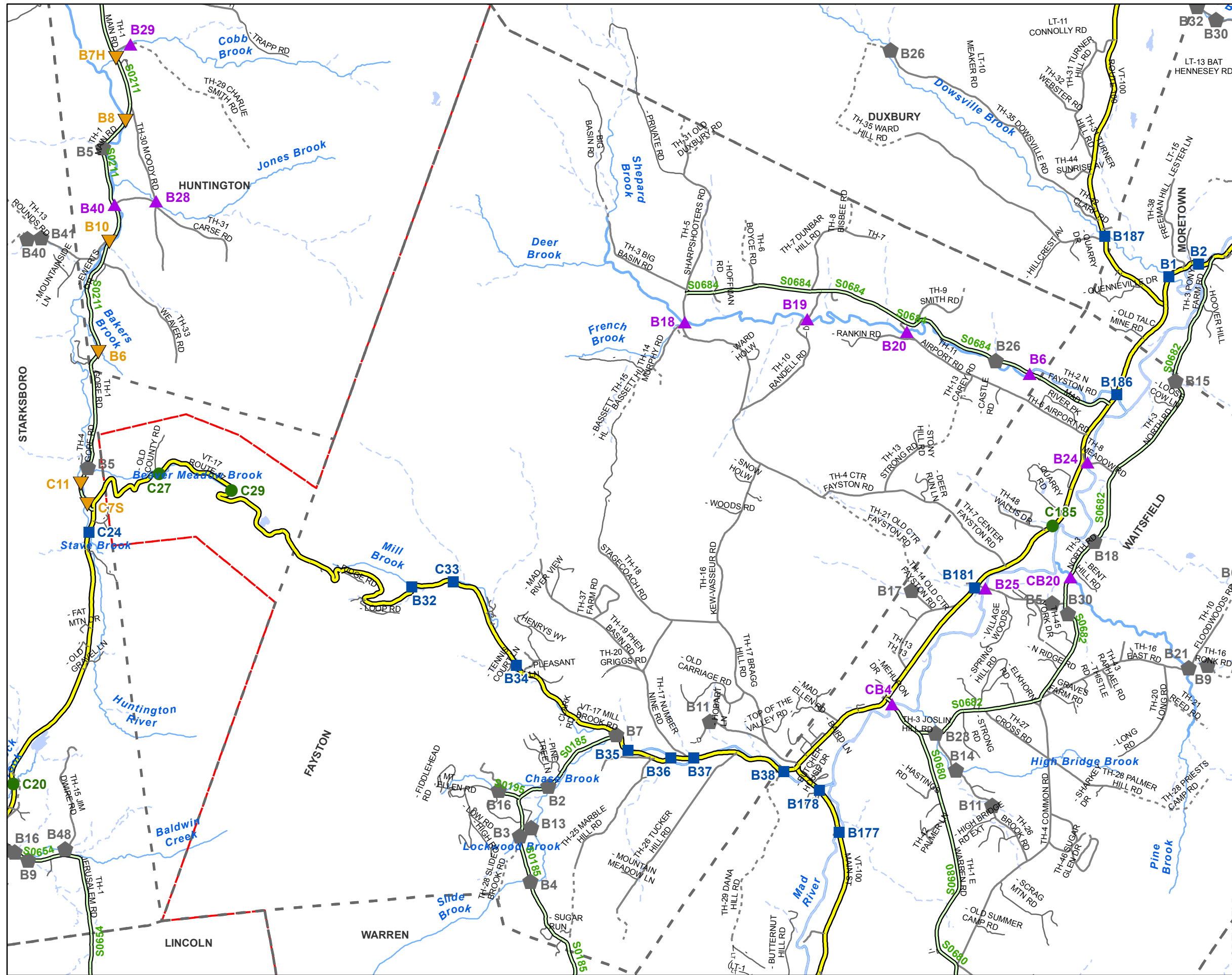
NOTE: The town short data has not been field checked since the early 1990's

Produced by:  
Mapping Unit  
Vermont Agency of Transportation  
September 2011



**EAST MONTPELIER**  
WASHINGTON COUNTY  
DISTRICT # 6





Scale 1:75,584

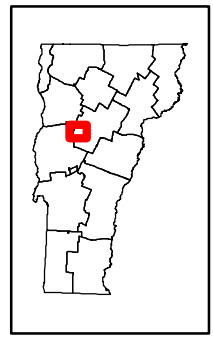


- ★ INTERSTATE
- STATE LONG
- STATE SHORT
- ▲ TOWN LONG
- ▼ FAS/FAU
- ▲ TOWN LONG
- FAS/FAU HWY
- INTERSTATE
- STATE HIGHWAY
- CLASS 1
- CLASS 2
- CLASS 3
- CLASS 4
- - - LEGAL TRAIL
- - - PRIVATE
- - - DISCONTINUED
- ┌ DISTRICT (includes extensions)
- NAMED RIVERS-STREAMS
- UNNAMED RIVERS-STREAMS

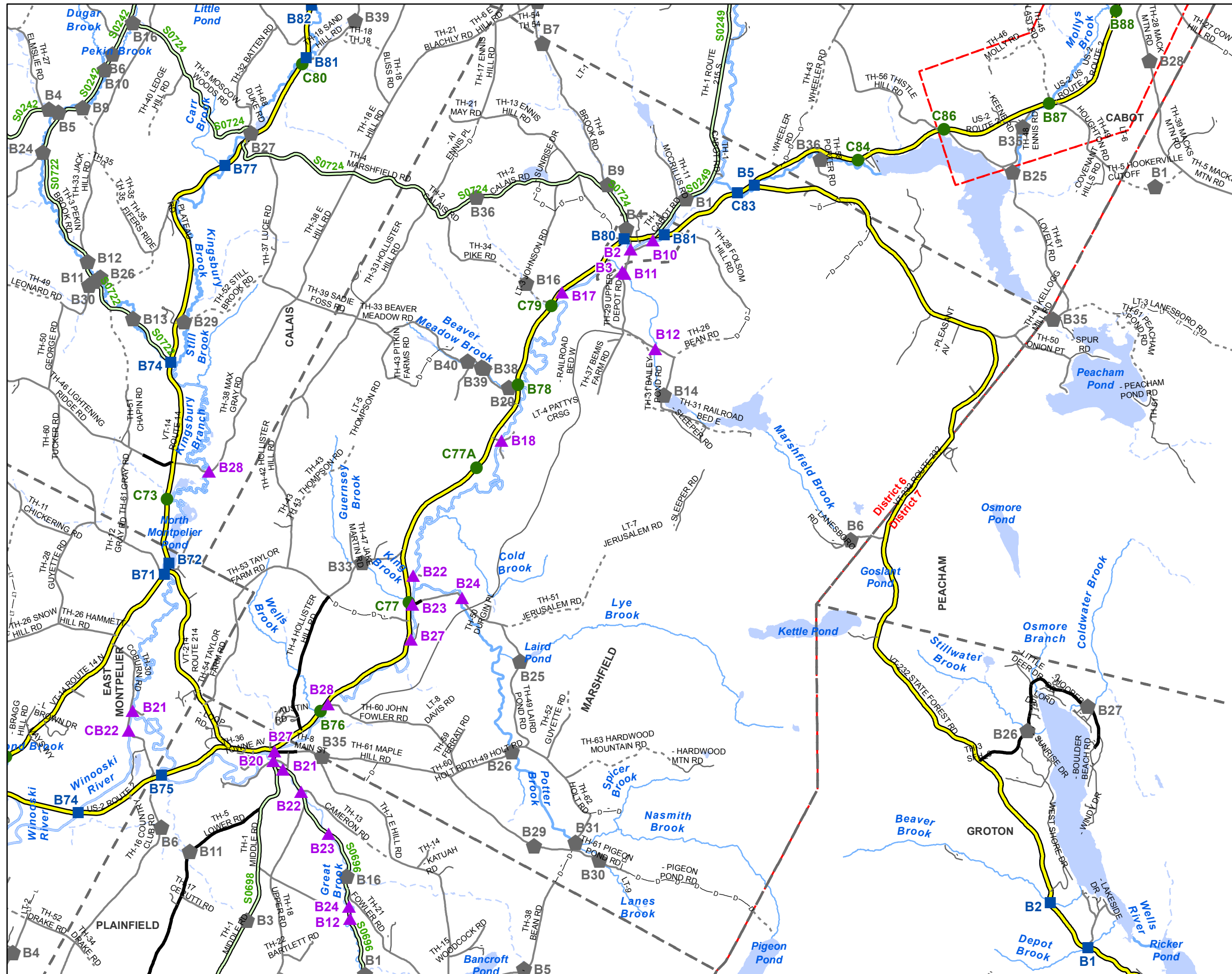
■ TOWN SHORTS

NOTE: The town short data has not been field checked since the early 1990's

Produced by:  
Mapping Unit  
Vermont Agency of Transportation  
September 2011



**FAYSTON**  
WASHINGTON COUNTY  
DISTRICT # 6



Scale 1:75,584

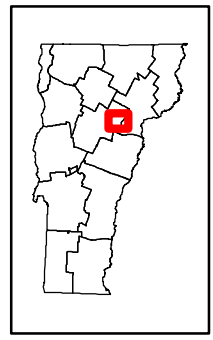


- ★ INTERSTATE
- STATE LONG
- STATE SHORT
- ▲ TOWN LONG
- ▼ FAS/FAU
- ▲ TOWN LONG
- FAS/FAU HWY
- INTERSTATE
- STATE HIGHWAY
- CLASS 1
- CLASS 2
- CLASS 3
- CLASS 4
- - - LEGAL TRAIL
- - - PRIVATE
- - - DISCONTINUED
- ┌ ┐ DISTRICT (includes extensions)
- NAMED RIVERS-STREAMS
- - - UNNAMED RIVERS-STREAMS

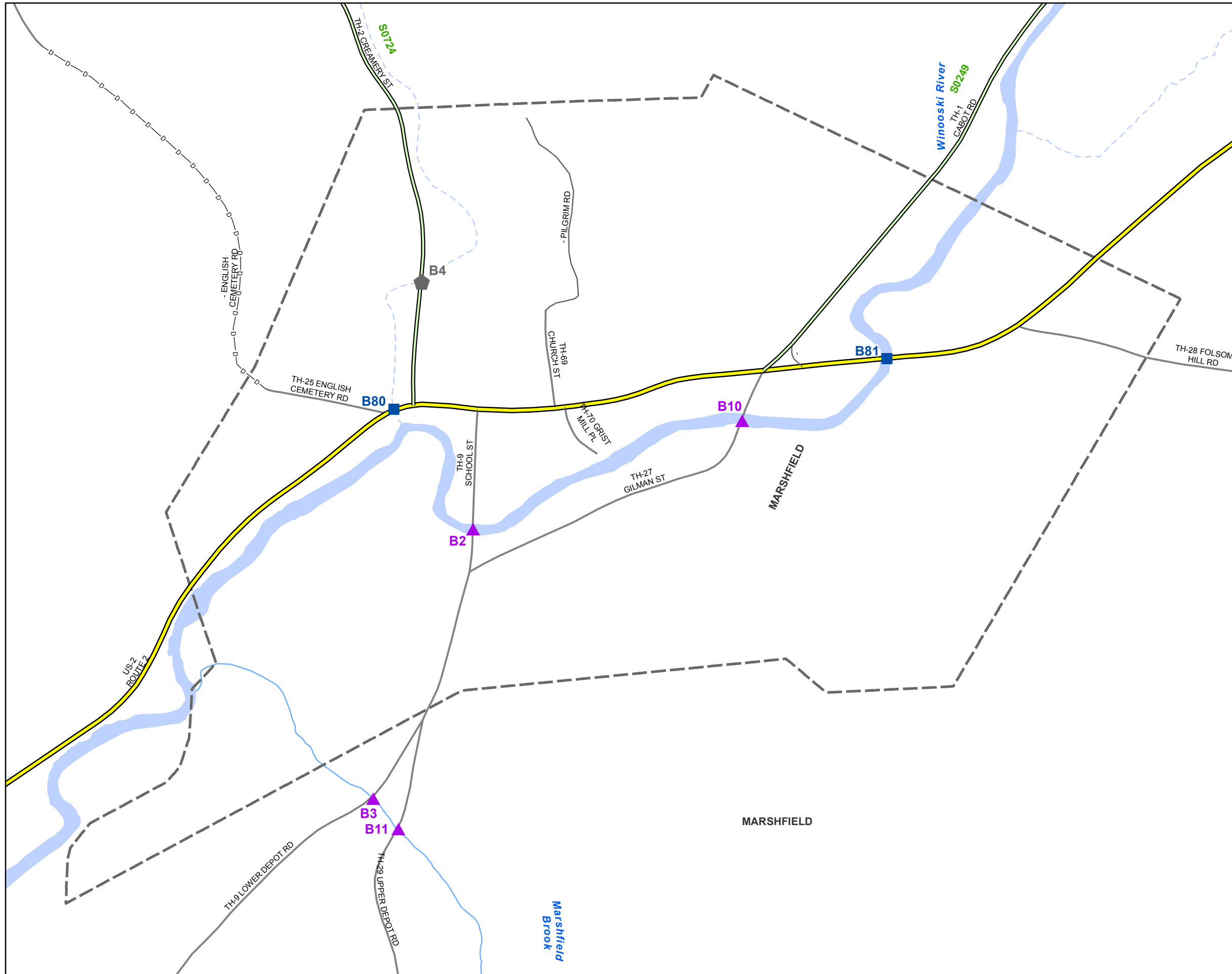
◆ TOWN SHORTS

NOTE: The town short data has not been field checked since the early 1990's

Produced by:  
Mapping Unit  
Vermont Agency of Transportation  
September 2011



**MARSHFIELD**  
WASHINGTON COUNTY  
DISTRICT # 6

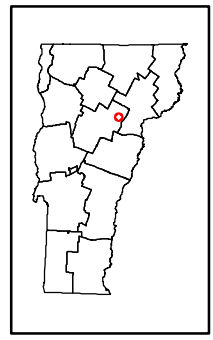


- Scale 1:75,584
- N
- ★ INTERSTATE
  - STATE LONG
  - STATE SHORT
  - ▲ TOWN LONG
  - ▼ FAS/FAU
  - ▲ TOWN LONG
  - ≡ FAS/FAU HWY
  - INTERSTATE
  - STATE HIGHWAY
  - CLASS 1
  - CLASS 2
  - CLASS 3
  - - CLASS 4
  - - LEGAL TRAIL
  - - PRIVATE
  - - DISCONTINUED
  - ⌈ DISTRICT (includes extensions)
  - NAMED RIVERS-STREAMS
  - - UNNAMED RIVERS-STREAMS

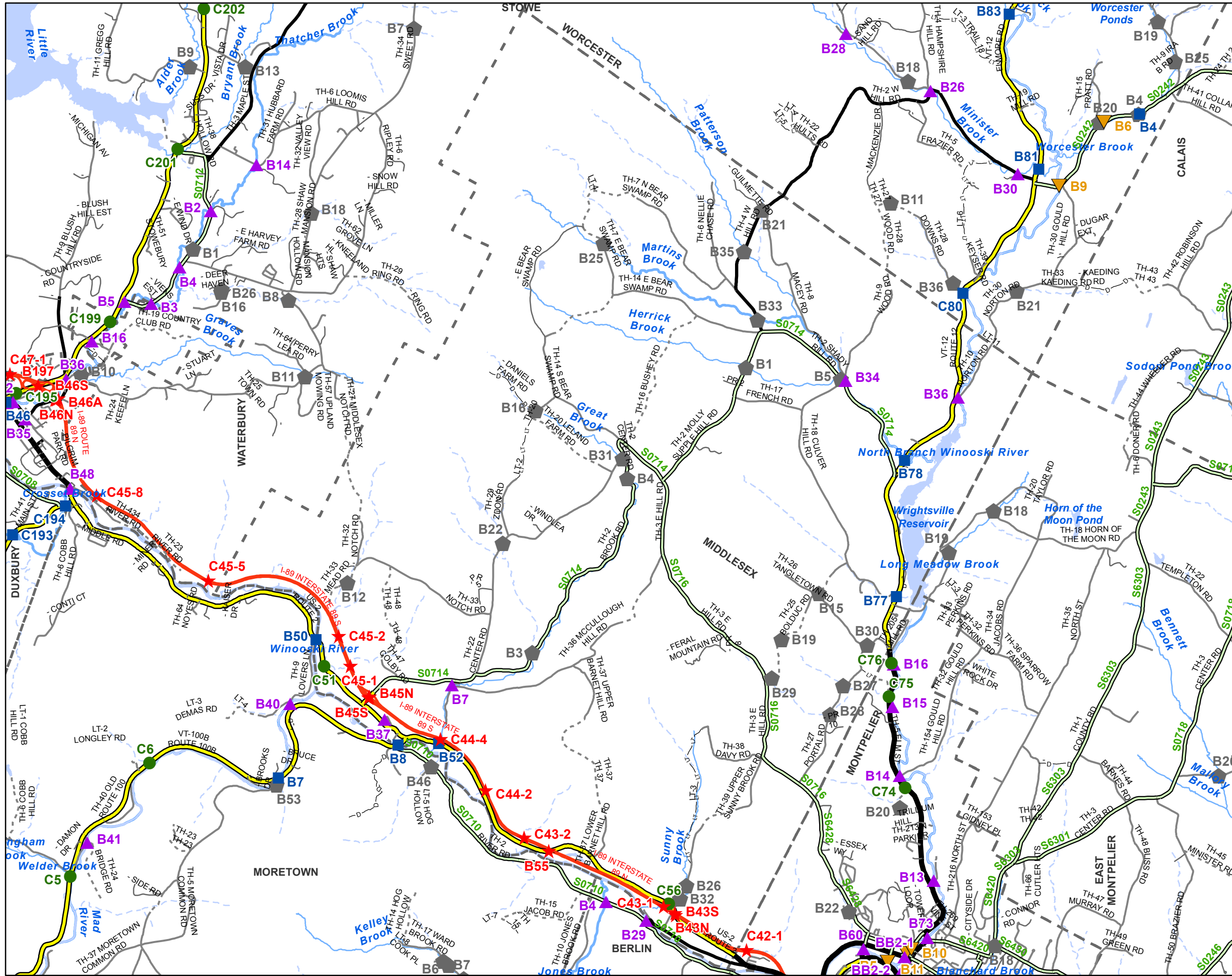
◆ TOWN SHORTS

NOTE: The town short data has not been field checked since the early 1990's

Produced by:  
Mapping Unit  
Vermont Agency of Transportation  
September 2011



**MARSHFIELD VILLAGE**  
WASHINGTON COUNTY  
DISTRICT # 6

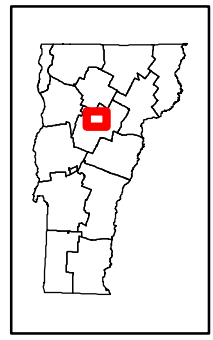


- Scale 1:75,584
- ★ INTERSTATE
  - STATE LONG
  - STATE SHORT
  - ▲ TOWN LONG
  - ▼ FAS/FAU
  - ▲ TOWN LONG
  - FAS/FAU HWY
  - INTERSTATE
  - STATE HIGHWAY
  - CLASS 1
  - CLASS 2
  - CLASS 3
  - CLASS 4
  - - - LEGAL TRAIL
  - - - PRIVATE
  - - - DISCONTINUED
  - ┌ DISTRICT (includes extensions)
  - NAMED RIVERS-STREAMS
  - UNNAMED RIVERS-STREAMS

◆ TOWN SHORTS

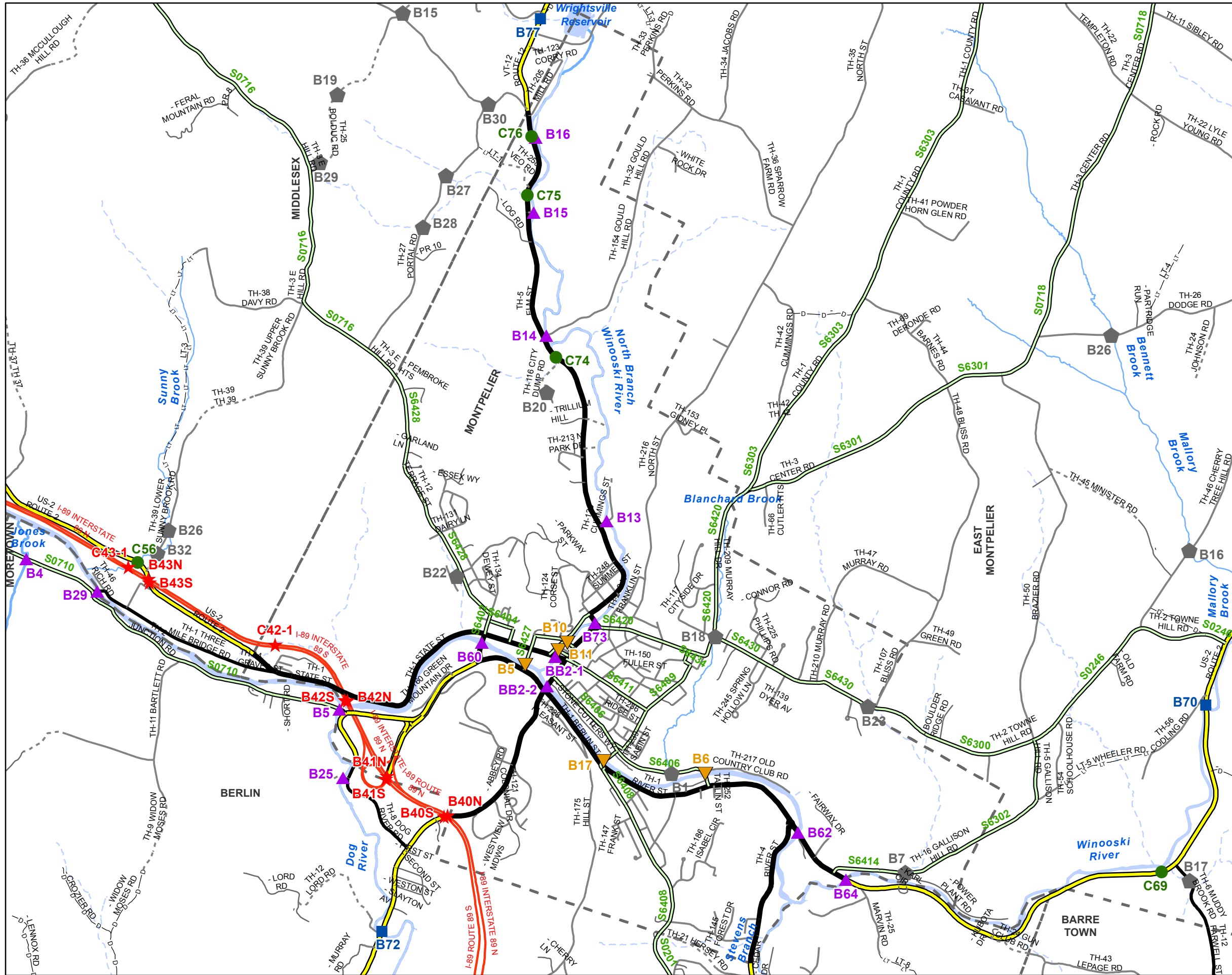
NOTE: The town short data has not been field checked since the early 1990's

Produced by:  
Mapping Unit  
Vermont Agency of Transportation  
September 2011



**MIDDLESEX**  
WASHINGTON COUNTY  
DISTRICT # 6





Scale 1:75,584

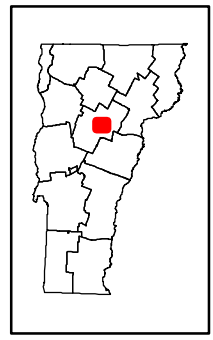


- ★ INTERSTATE
- STATE LONG
- STATE SHORT
- ▲ TOWN LONG
- ▼ FAS/FAU
- ▲ TOWN LONG
- ≡ FAS/FAU HWY
- INTERSTATE
- STATE HIGHWAY
- CLASS 1
- CLASS 2
- CLASS 3
- CLASS 4
- LEGAL TRAIL
- PRIVATE
- DISCONTINUED
- ┌ DISTRICT (includes extensions)
- NAMED RIVERS-STREAMS
- UNNAMED RIVERS-STREAMS

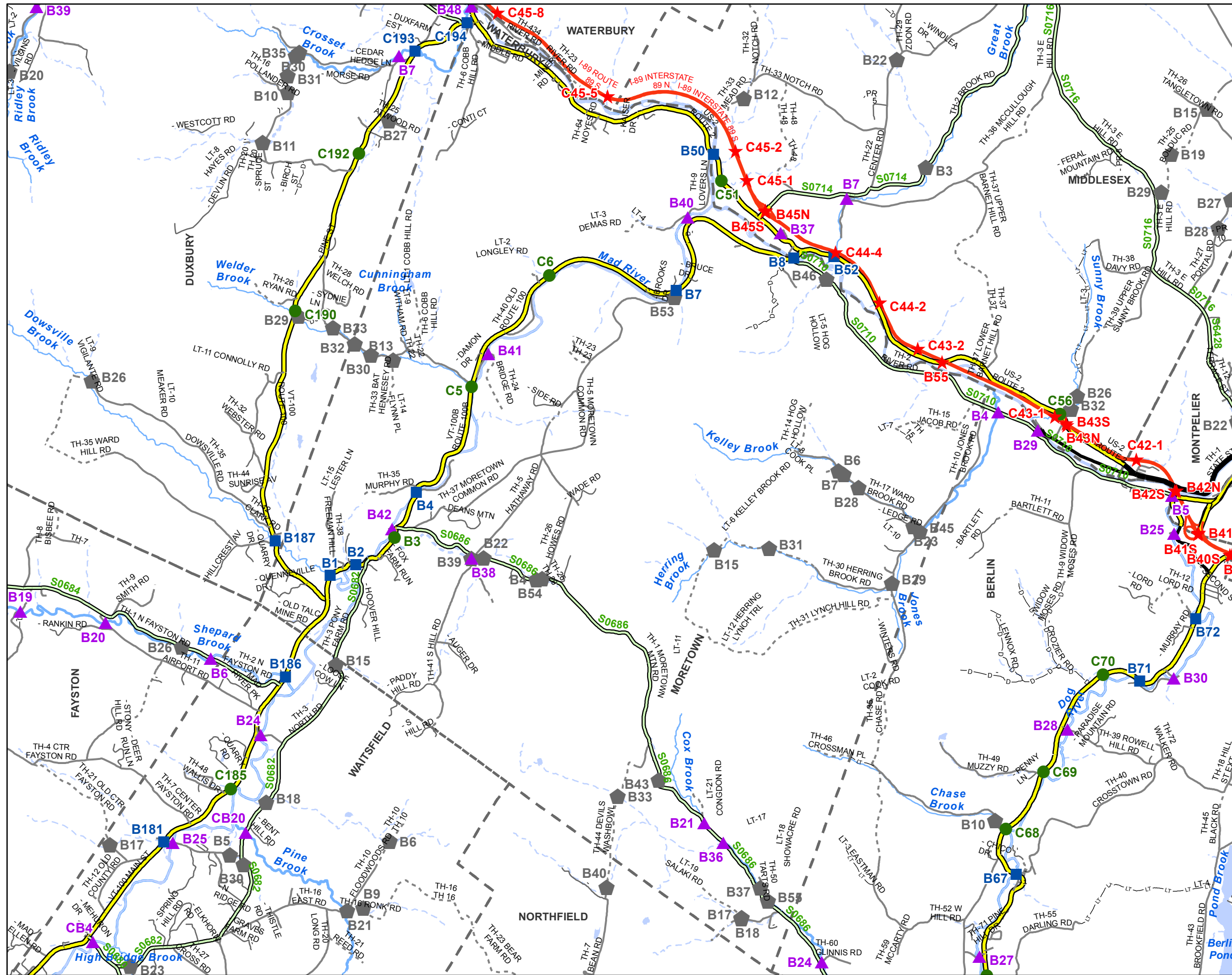
◆ TOWN SHORTS

NOTE: The town short data has not been field checked since the early 1990's

Produced by:  
Mapping Unit  
Vermont Agency of Transportation  
September 2011



**MONTPELIER CITY**  
WASHINGTON COUNTY  
DISTRICT # 6



Scale 1:75,584

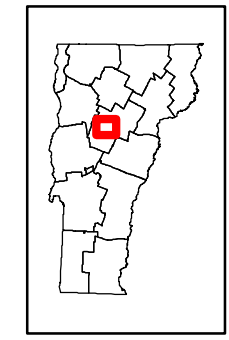


- ★ INTERSTATE
- STATE LONG
- STATE SHORT
- ▲ TOWN LONG
- ▼ FAS/FAU
- ▲ TOWN LONG
- FAS/FAU HWY
- INTERSTATE
- STATE HIGHWAY
- CLASS 1
- CLASS 2
- CLASS 3
- CLASS 4
- - - LEGAL TRAIL
- - - PRIVATE
- - - DISCONTINUED
- ┌ DISTRICT (includes extensions)
- NAMED RIVERS-STREAMS
- UNNAMED RIVERS-STREAMS

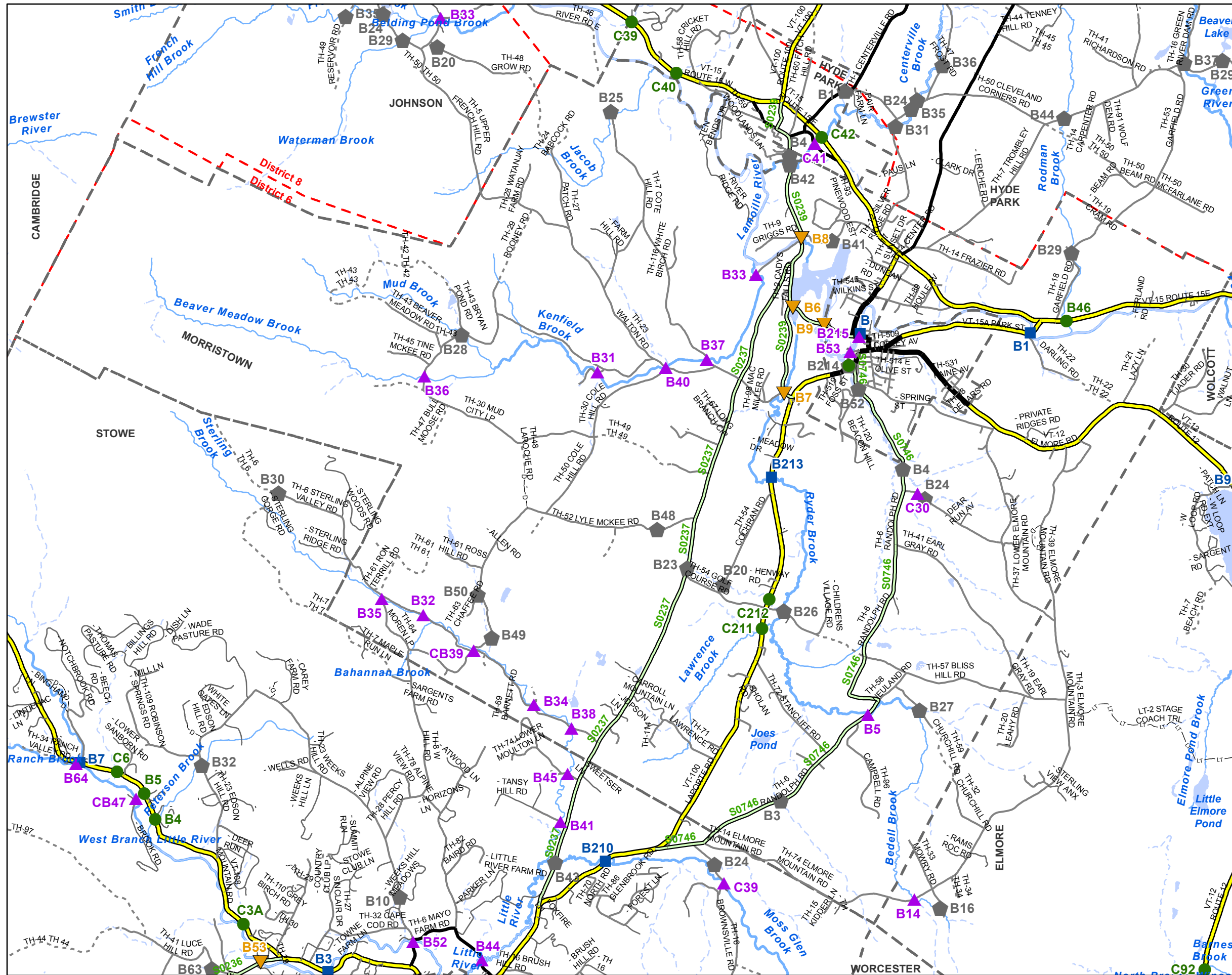
◆ TOWN SHORTS

NOTE: The town short data has not been field checked since the early 1990's

Produced by:  
Mapping Unit  
Vermont Agency of Transportation  
September 2011



**MORETOWN**  
WASHINGTON COUNTY  
DISTRICT # 6



Scale 1:75,584

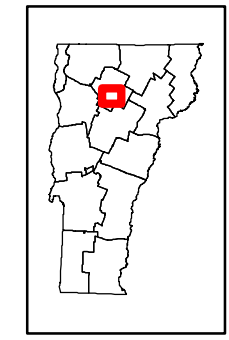


- ★ INTERSTATE
- STATE LONG
- STATE SHORT
- ▲ TOWN LONG
- ▼ FAS/FAU
- ▲ TOWN LONG
- ≡ FAS/FAU HWY
- INTERSTATE
- STATE HIGHWAY
- CLASS 1
- CLASS 2
- CLASS 3
- CLASS 4
- - - LEGAL TRAIL
- - - PRIVATE
- - - DISCONTINUED
- ┌ DISTRICT (includes extensions)
- NAMED RIVERS-STREAMS
- UNNAMED RIVERS-STREAMS

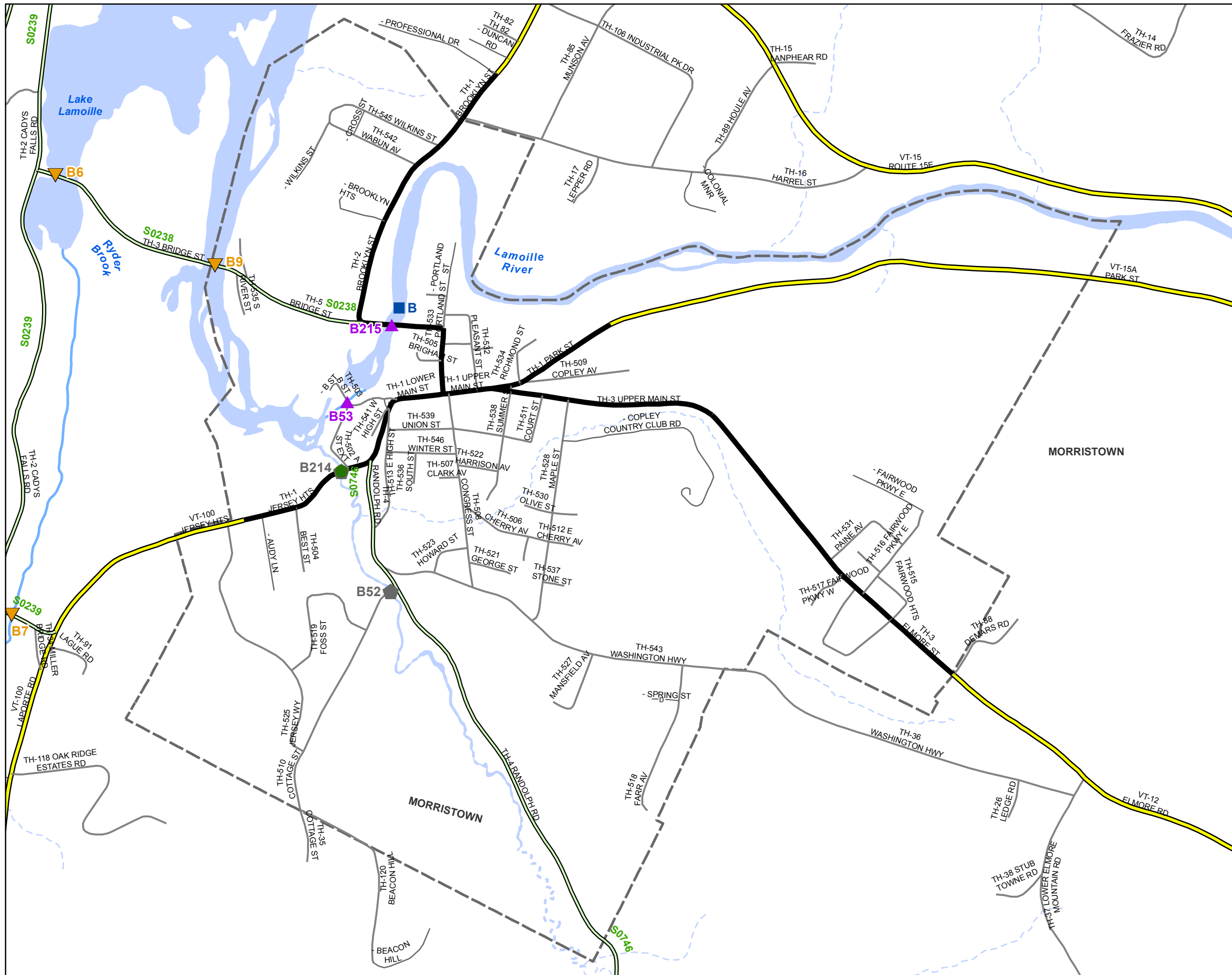
◆ TOWN SHORTS

NOTE: The town short data has not been field checked since the early 1990's

Produced by:  
Mapping Unit  
Vermont Agency of Transportation  
September 2011



**MORRISTOWN**  
LAMOILLE COUNTY  
DISTRICT # 6

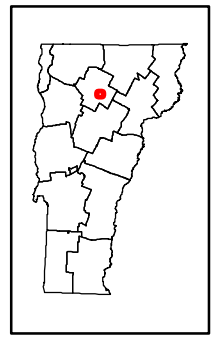


- Scale 1:75,584
- N
- ★ INTERSTATE
  - STATE LONG
  - STATE SHORT
  - ▲ TOWN LONG
  - ▼ FAS/FAU
  - ▲ TOWN LONG
  - ≡ FAS/FAU HWY
  - INTERSTATE
  - STATE HIGHWAY
  - CLASS 1
  - CLASS 2
  - CLASS 3
  - - CLASS 4
  - - LEGAL TRAIL
  - - PRIVATE
  - - DISCONTINUED
  - ┌ DISTRICT (includes extensions)
  - NAMED RIVERS-STREAMS
  - - UNNAMED RIVERS-STREAMS

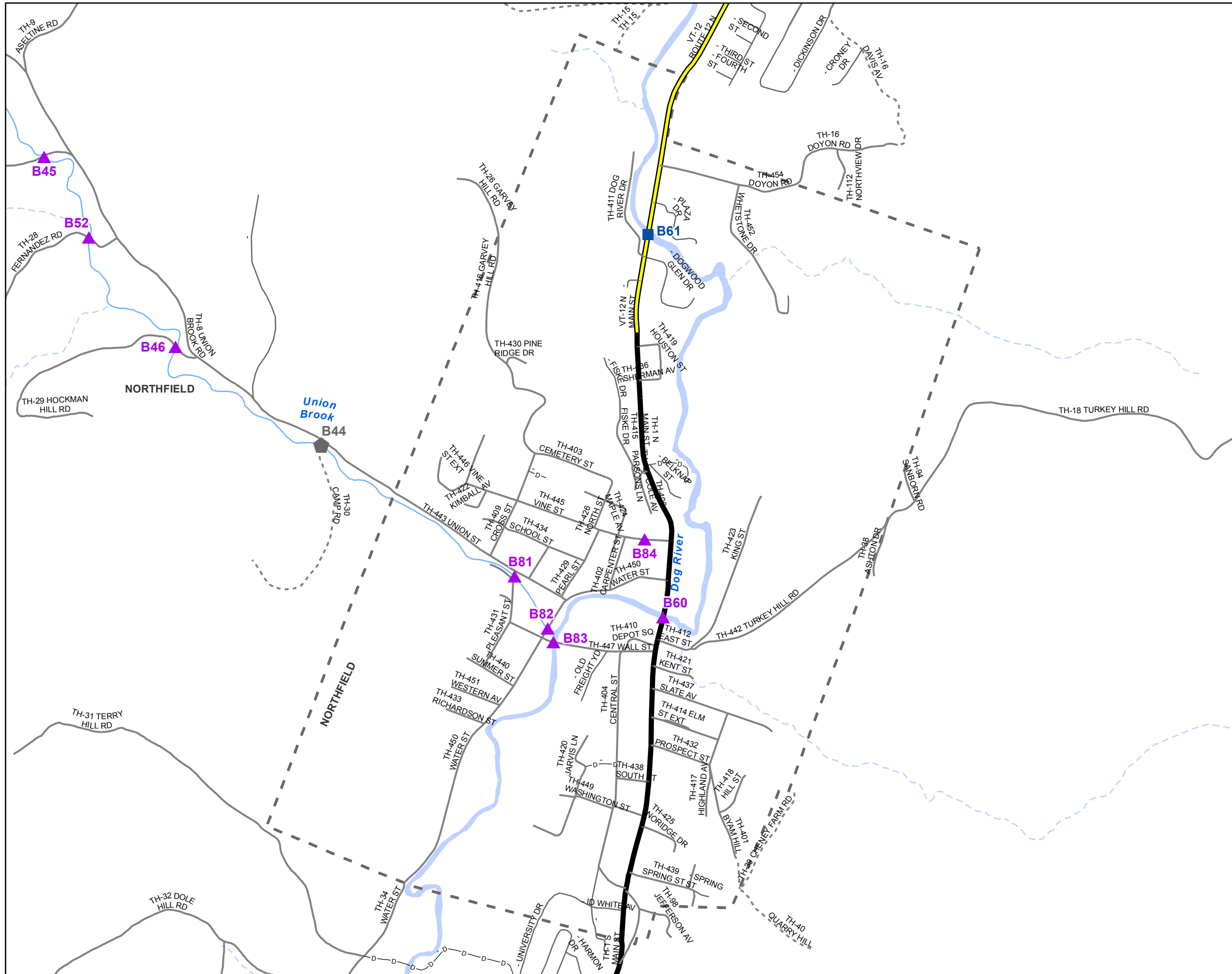
◆ TOWN SHORTS

NOTE: The town short data has not been field checked since the early 1990's

Produced by:  
Mapping Unit  
Vermont Agency of Transportation  
September 2011



**MORRISVILLE VILLAGE**  
LAMOILLE COUNTY  
DISTRICT # 6



Scale 1:75,584

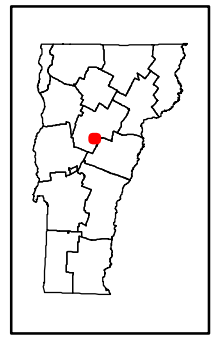
N

- ★ INTERSTATE
- STATE LONG
- STATE SHORT
- ▲ TOWN LONG
- ▼ FAS/FAU
- ▲ TOWN LONG
- ≡ FAS/FAU HWY
- INTERSTATE
- STATE HIGHWAY
- CLASS 1
- CLASS 2
- CLASS 3
- - CLASS 4
- - LEGAL TRAIL
- - PRIVATE
- - DISCONTINUED
- ┌ DISTRICT (includes extensions)
- NAMED RIVERS-STREAMS
- - UNNAMED RIVERS-STREAMS

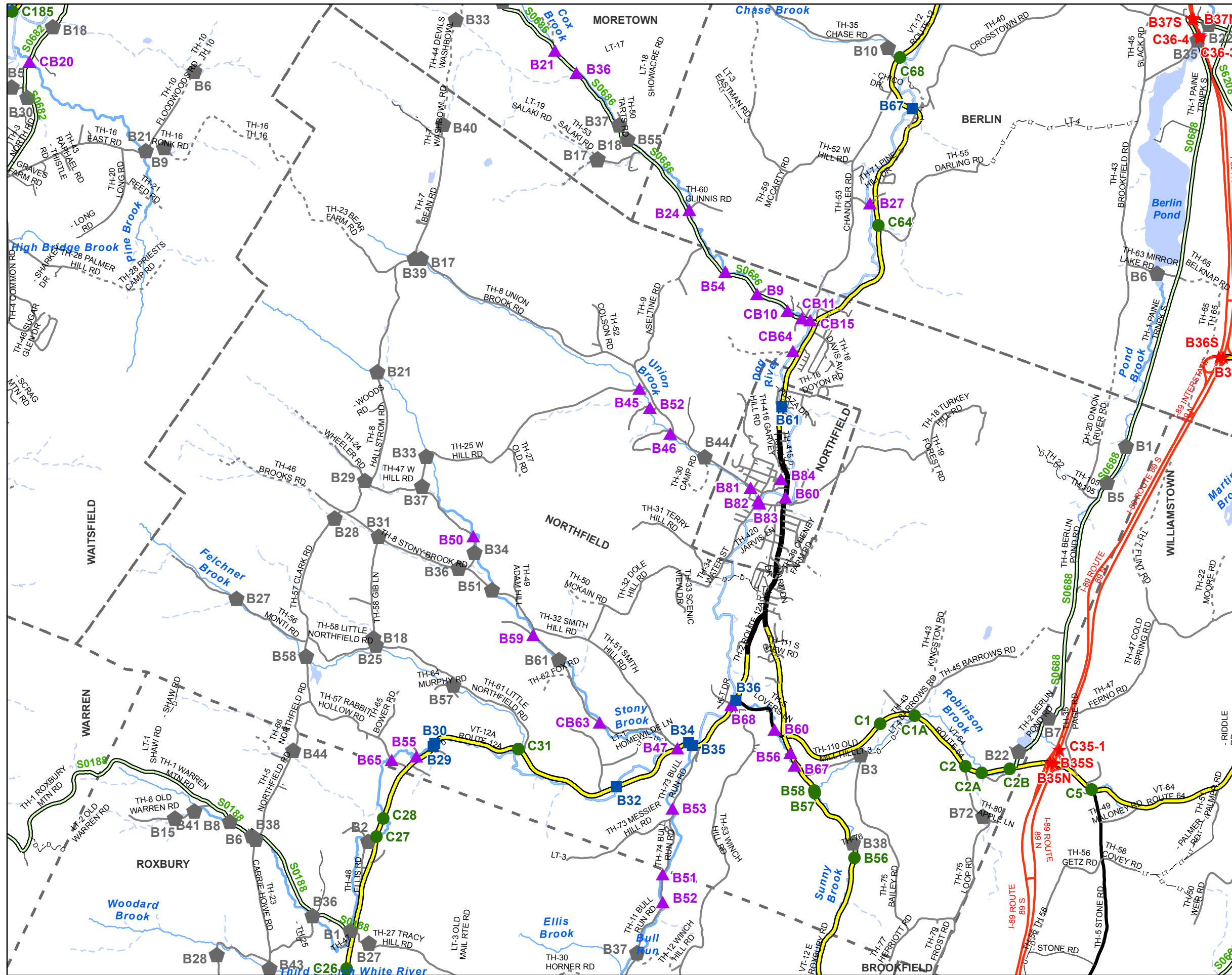
◆ TOWN SHORTS

NOTE: The town short data has not been field checked since the early 1990's

Produced by:  
Mapping Unit  
Vermont Agency of Transportation  
September 2011



**NORTHFIELD VILLAGE**  
WASHINGTON COUNTY  
DISTRICT # 6



Scale 1:75,584

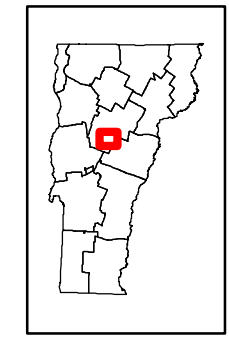


- ★ INTERSTATE
- STATE LONG
- STATE SHORT
- ▲ TOWN LONG
- ▼ FAS/FAU
- ▲ TOWN LONG
- FAS/FAU HWY
- INTERSTATE
- STATE HIGHWAY
- CLASS 1
- CLASS 2
- CLASS 3
- CLASS 4
- LEGAL TRAIL
- PRIVATE
- DISCONTINUED
- DISTRICT (includes extensions)
- NAMED RIVERS-STREAMS
- UNNAMED RIVERS-STREAMS

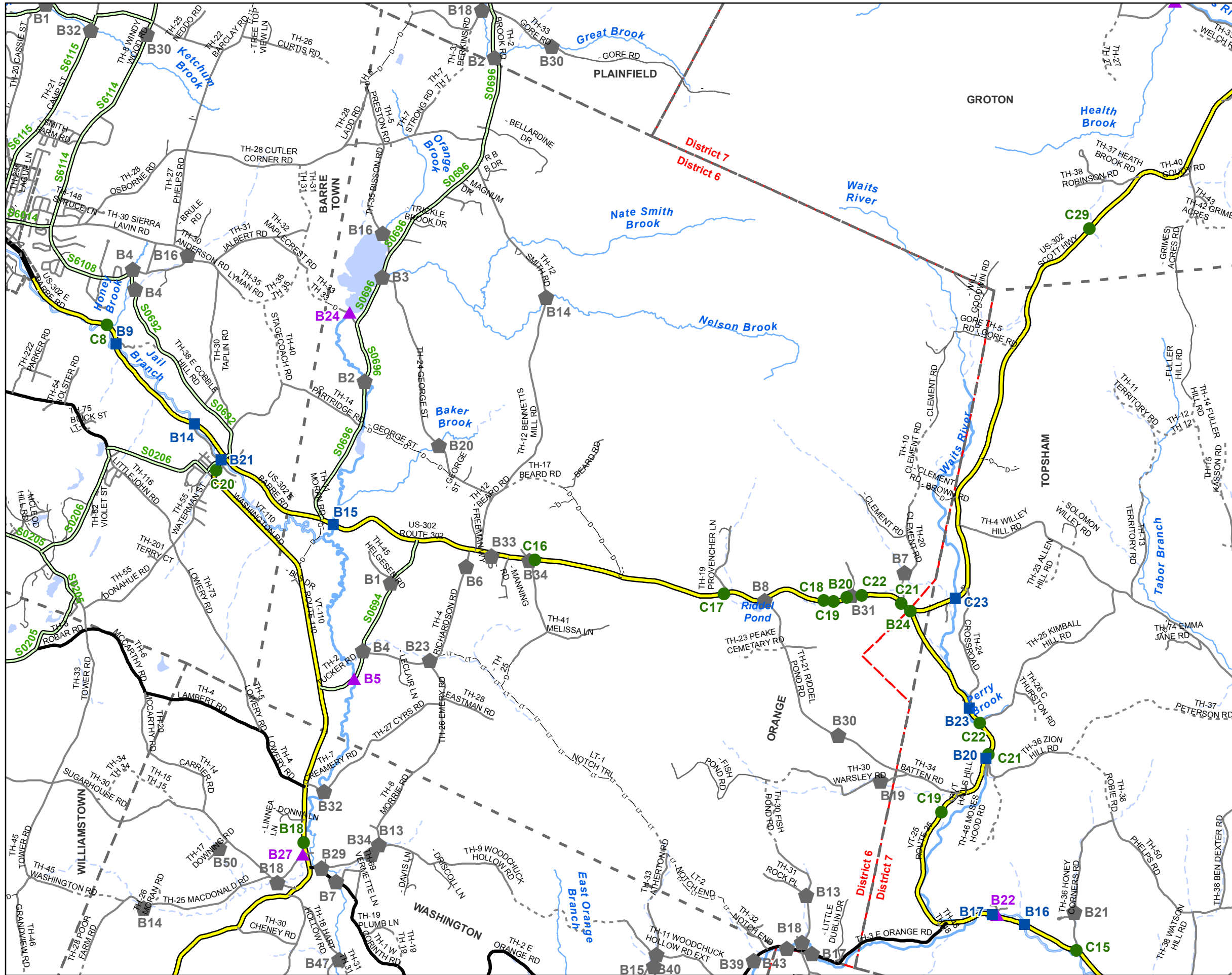
◆ TOWN SHORTS

NOTE: The town short data has not been field checked since the early 1990's

Produced by:  
Mapping Unit  
Vermont Agency of Transportation  
September 2011



**NORTHFIELD**  
WASHINGTON COUNTY  
DISTRICT # 6

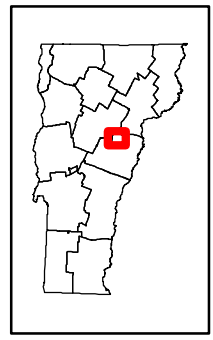


Scale 1:75,584

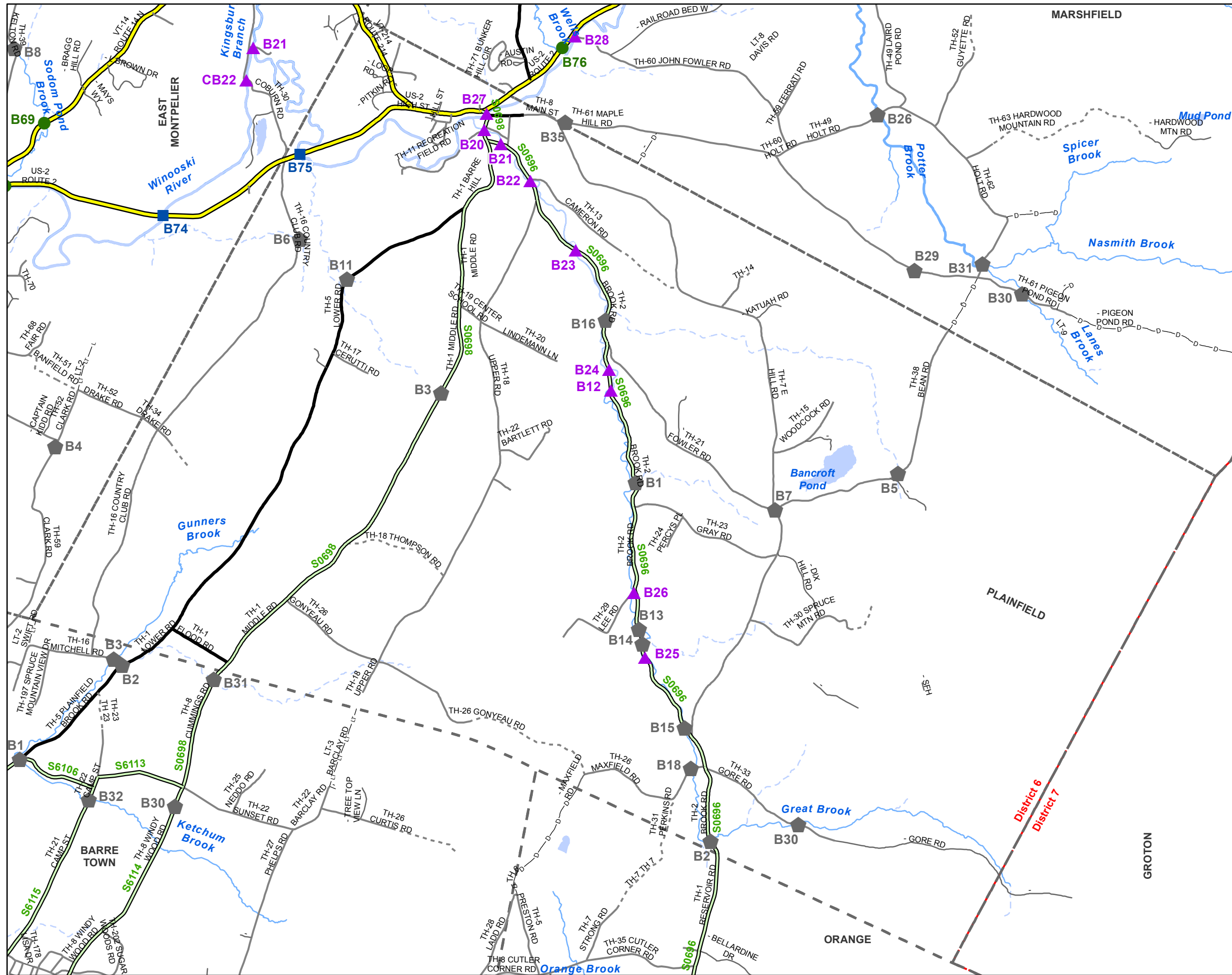
★ INTERSTATE  
 ■ STATE LONG  
 ● STATE SHORT  
 ▲ TOWN LONG  
 ▼ FAS/FAU  
 ▲ TOWN LONG  
 = FAS/FAU HWY  
 - INTERSTATE  
 = STATE HIGHWAY  
 = CLASS 1  
 = CLASS 2  
 = CLASS 3  
 = CLASS 4  
 - LEGAL TRAIL  
 - PRIVATE  
 - DISCONTINUED  
 [ ] DISTRICT (includes extensions)  
 = NAMED RIVERS-STREAMS  
 = UNNAMED RIVERS-STREAMS  
 ◆ TOWN SHORTS

NOTE: The town short data has not been field checked since the early 1990's

Produced by:  
Mapping Unit  
Vermont Agency of Transportation  
September 2011



**ORANGE**  
ORANGE COUNTY  
DISTRICT # 6



Scale 1:75,584

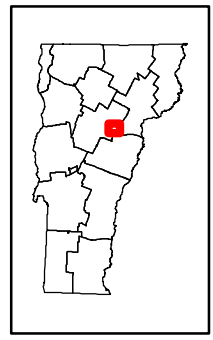


- ★ INTERSTATE
- STATE LONG
- STATE SHORT
- ▲ TOWN LONG
- ▼ FAS/FAU
- ▲ TOWN LONG
- ▬ FAS/FAU HWY
- ▬ INTERSTATE
- ▬ STATE HIGHWAY
- ▬ CLASS 1
- ▬ CLASS 2
- ▬ CLASS 3
- ▬ CLASS 4
- ▬ LEGAL TRAIL
- ▬ PRIVATE
- ▬ DISCONTINUED
- ┌ DISTRICT (includes extensions)
- ▬ NAMED RIVERS-STREAMS
- ▬ UNNAMED RIVERS-STREAMS

■ TOWN SHORTS

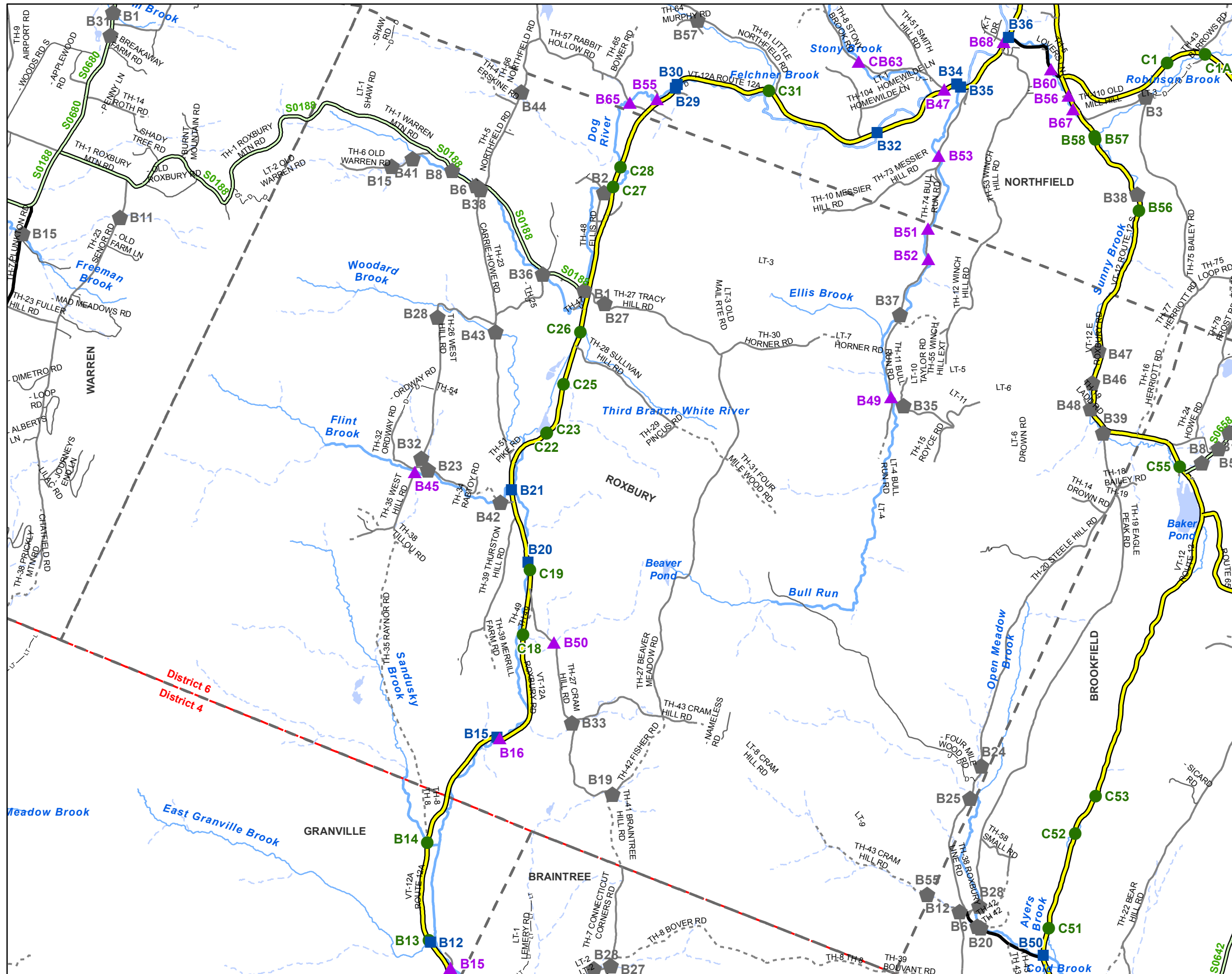
NOTE: The town short data has not been field checked since the early 1990's

Produced by:  
Mapping Unit  
Vermont Agency of Transportation  
September 2011



**PLAINFIELD**  
WASHINGTON COUNTY  
DISTRICT # 6





Scale 1:75,584

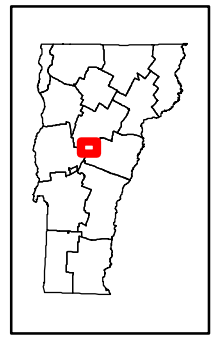


- ★ INTERSTATE
- STATE LONG
- STATE SHORT
- ▲ TOWN LONG
- ▼ FAS/FAU
- ▲ TOWN LONG
- ≡ FAS/FAU HWY
- INTERSTATE
- STATE HIGHWAY
- CLASS 1
- CLASS 2
- CLASS 3
- CLASS 4
- - - LEGAL TRAIL
- - - PRIVATE
- - - DISCONTINUED
- ┌ DISTRICT (includes extensions)
- NAMED RIVERS-STREAMS
- - - UNNAMED RIVERS-STREAMS

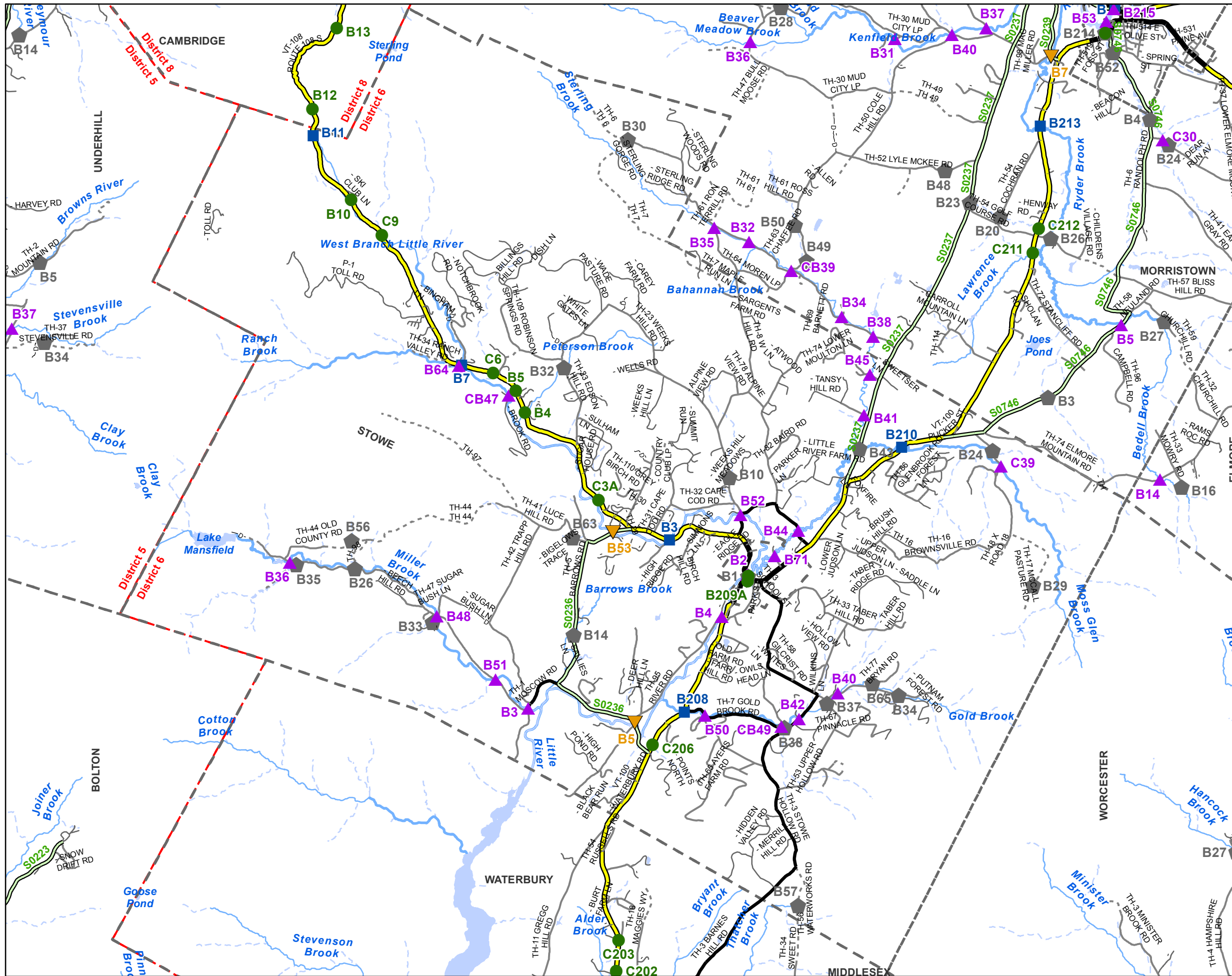
◆ TOWN SHORTS

NOTE: The town short data has not been field checked since the early 1990's

Produced by:  
Mapping Unit  
Vermont Agency of Transportation  
September 2011



**ROXBURY**  
WASHINGTON COUNTY  
DISTRICT # 6



Scale 1:75,584

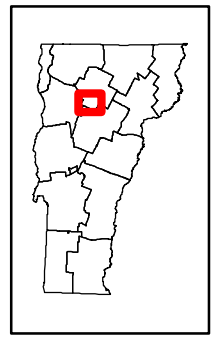


- ★ INTERSTATE
- STATE LONG
- STATE SHORT
- ▲ TOWN LONG
- ▼ FAS/FAU
- ▲ TOWN LONG
- FAS/FAU HWY
- INTERSTATE
- STATE HIGHWAY
- CLASS 1
- CLASS 2
- CLASS 3
- CLASS 4
- LEGAL TRAIL
- PRIVATE
- DISCONTINUED
- DISTRICT (includes extensions)
- NAMED RIVERS-STREAMS
- UNNAMED RIVERS-STREAMS

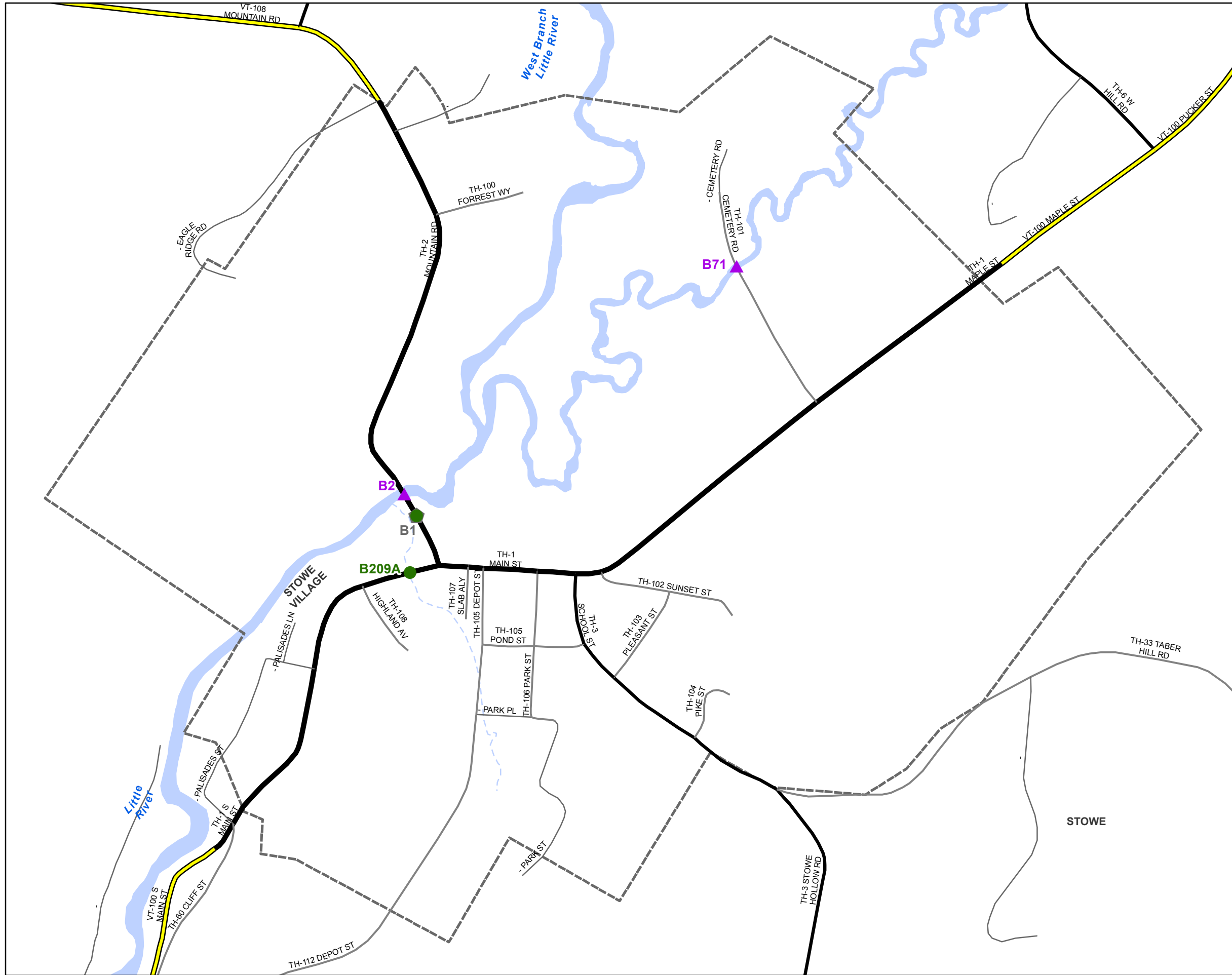
◆ TOWN SHORTS

NOTE: The town short data has not been field checked since the early 1990's

Produced by:  
Mapping Unit  
Vermont Agency of Transportation  
September 2011



**STOWE**  
LAMOILLE COUNTY  
DISTRICT # 6



Scale 1:75,584

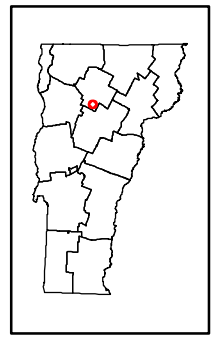
N

- ★ INTERSTATE
- STATE LONG
- STATE SHORT
- ▲ TOWN LONG
- ▼ FAS/FAU
- ▲ TOWN LONG
- ≡ FAS/FAU HWY
- INTERSTATE
- STATE HIGHWAY
- CLASS 1
- CLASS 2
- CLASS 3
- - CLASS 4
- - LEGAL TRAIL
- - PRIVATE
- - DISCONTINUED
- ┌ DISTRICT (includes extensions)
- NAMED RIVERS-STREAMS
- - UNNAMED RIVERS-STREAMS

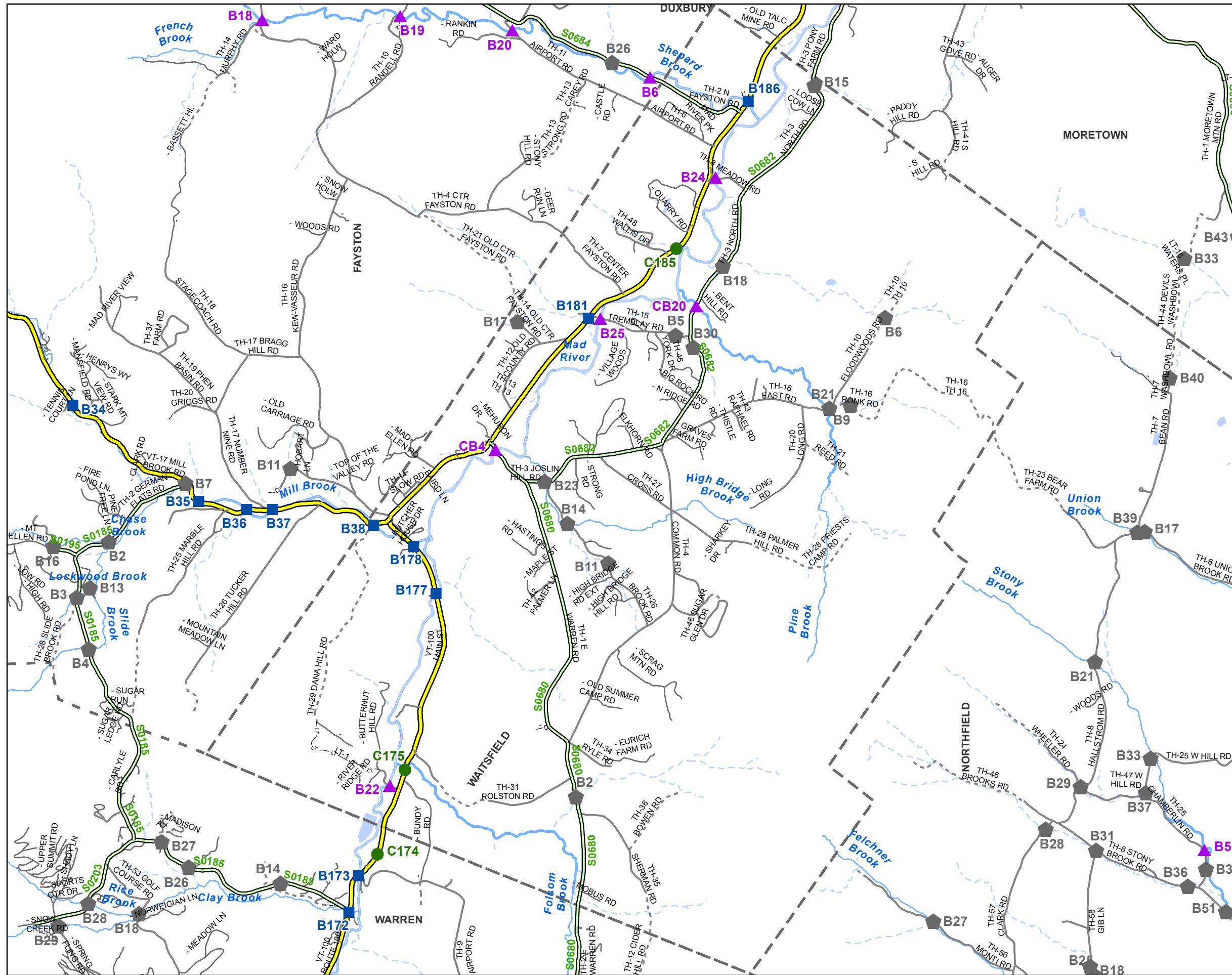
◆ TOWN SHORTS

NOTE: The town short data has not been field checked since the early 1990's

Produced by:  
Mapping Unit  
Vermont Agency of Transportation  
September 2011



**STOWE VILLAGE**  
LAMOILLE COUNTY  
DISTRICT # 6



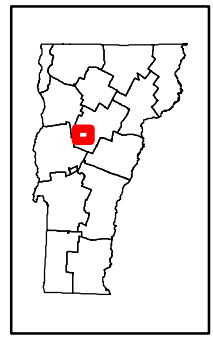
Scale 1:75,584

★ INTERSTATE  
 ■ STATE LONG  
 ● STATE SHORT  
 ▲ TOWN LONG  
 ▼ FAS/FAU  
 ▲ TOWN LONG  
 = FAS/FAU HWY  
 - INTERSTATE  
 = STATE HIGHWAY  
 ■ CLASS 1  
 - CLASS 2  
 - CLASS 3  
 - - CLASS 4  
 - LEGAL TRAIL  
 - PRIVATE  
 - DISCONTINUED  
 [ ] DISTRICT (includes extensions)  
 - NAMED RIVERS-STREAMS  
 - UNNAMED RIVERS-STREAMS

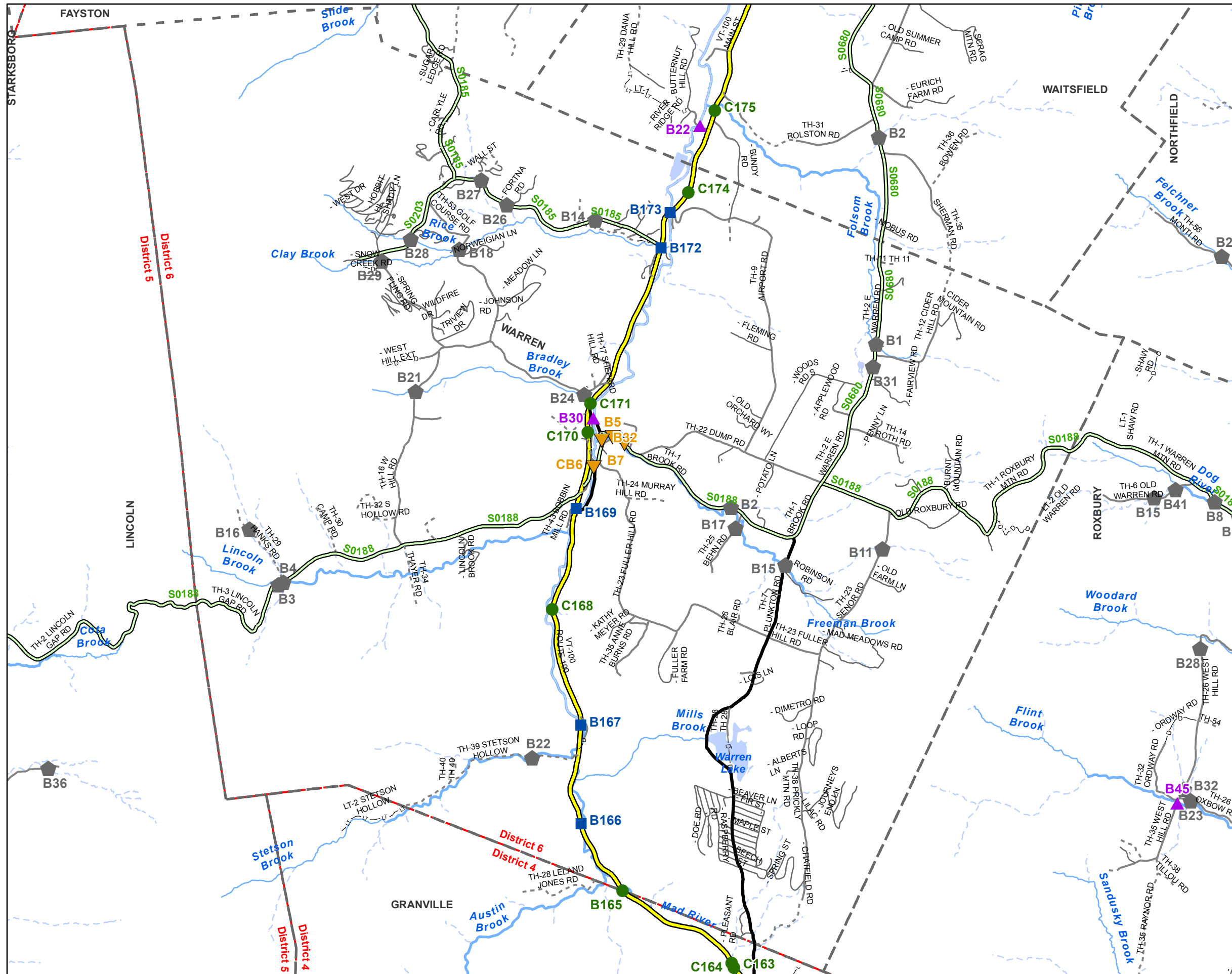
◆ TOWN SHORTS

NOTE: The town short data has not been field checked since the early 1990's

Produced by:  
Mapping Unit  
Vermont Agency of Transportation  
September 2011



**WAITSFIELD**  
WASHINGTON COUNTY  
DISTRICT # 6



Scale 1:75,584

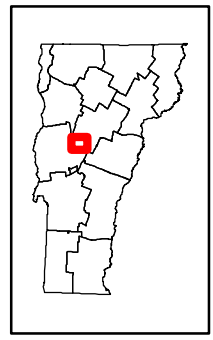


- ★ INTERSTATE
- STATE LONG
- STATE SHORT
- ▲ TOWN LONG
- ▼ FAS/FAU
- ▲ TOWN LONG
- ▬ FAS/FAU HWY
- ▬ INTERSTATE
- ▬ STATE HIGHWAY
- ▬ CLASS 1
- ▬ CLASS 2
- ▬ CLASS 3
- ▬ CLASS 4
- ▬ LEGAL TRAIL
- ▬ PRIVATE
- ▬ DISCONTINUED
- ▬ DISTRICT (includes extensions)
- ▬ NAMED RIVERS-STREAMS
- ▬ UNNAMED RIVERS-STREAMS

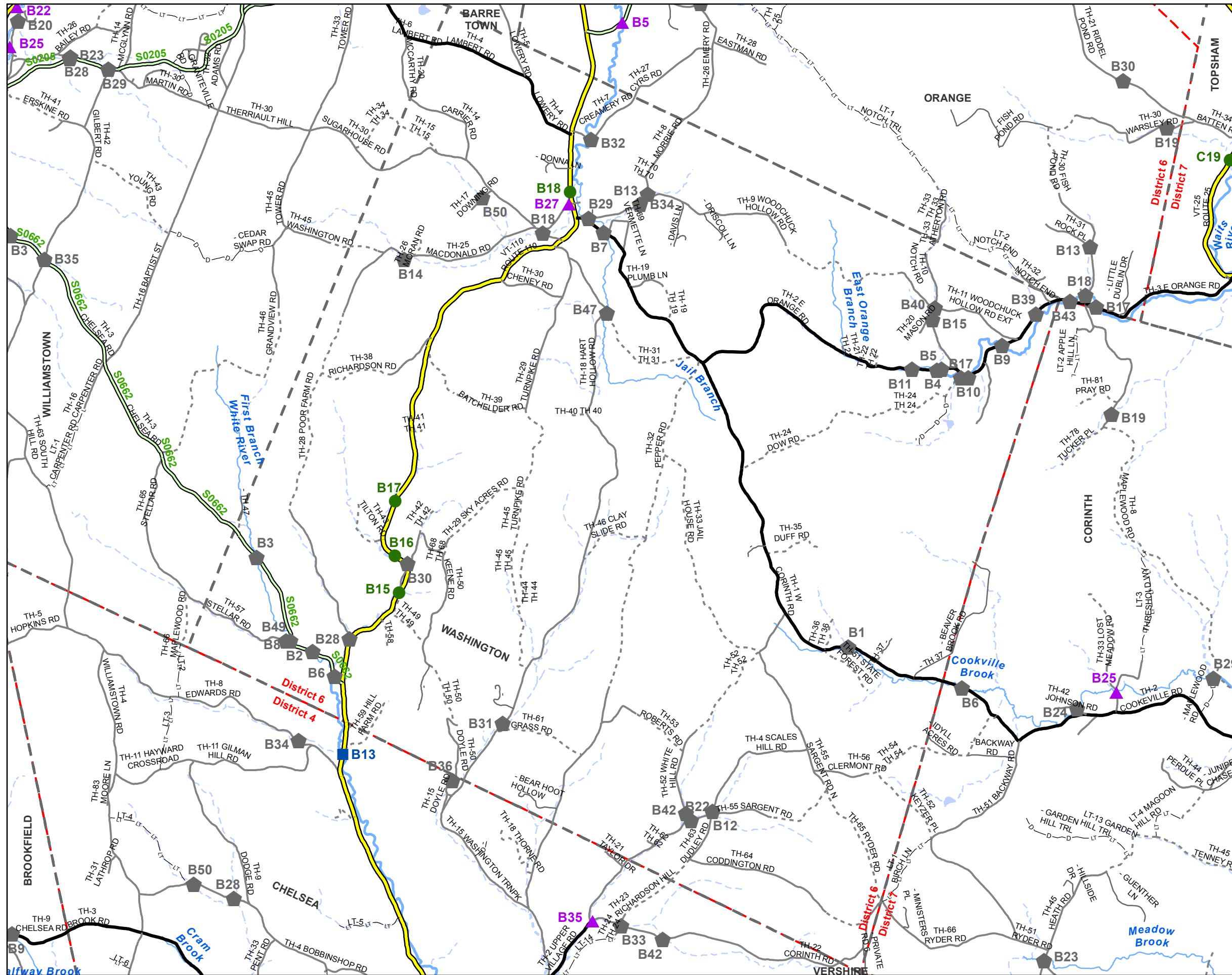
◆ TOWN SHORTS

NOTE: The town short data has not been field checked since the early 1990's

Produced by:  
Mapping Unit  
Vermont Agency of Transportation  
September 2011



**WARREN**  
WASHINGTON COUNTY  
DISTRICT # 6

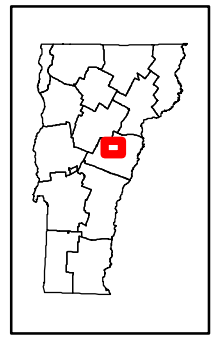


Scale 1:75,584

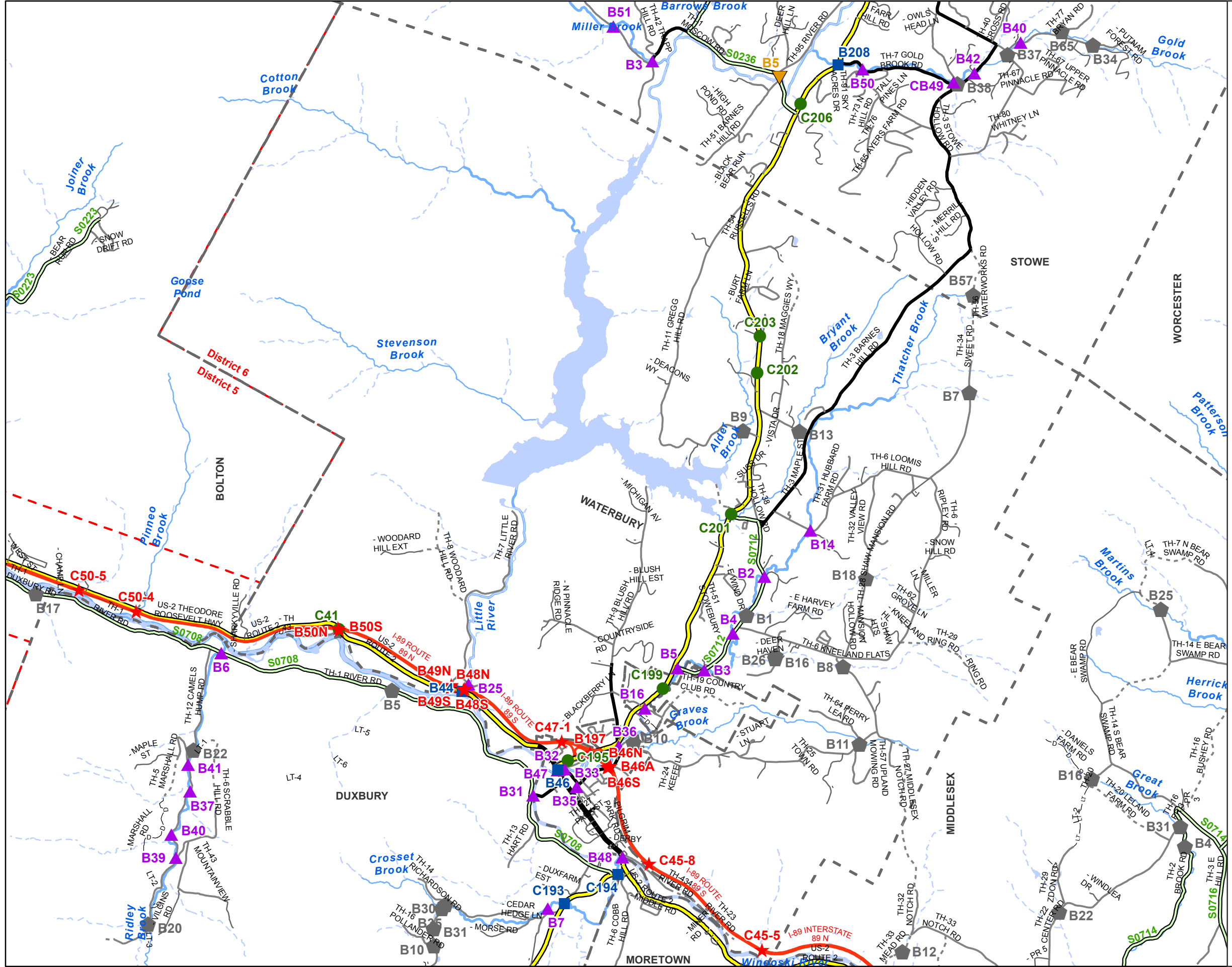
★ INTERSTATE  
 ■ STATE LONG  
 ● STATE SHORT  
 ▲ TOWN LONG  
 ▼ FAS/FAU  
 ▲ TOWN LONG  
 = FAS/FAU HWY  
 - INTERSTATE  
 = STATE HIGHWAY  
 - CLASS 1  
 - CLASS 2  
 - CLASS 3  
 - CLASS 4  
 - LEGAL TRAIL  
 - PRIVATE  
 - DISCONTINUED  
 [ ] DISTRICT (includes extensions)  
 - NAMED RIVERS-STREAMS  
 - UNNAMED RIVERS-STREAMS

■ TOWN SHORTS  
 NOTE: The town short data has not been field checked since the early 1990's

Produced by:  
Mapping Unit  
Vermont Agency of Transportation  
September 2011



**WASHINGTON**  
ORANGE COUNTY  
DISTRICT # 6

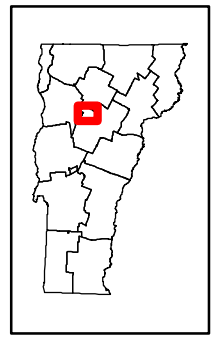


Scale 1:75,584

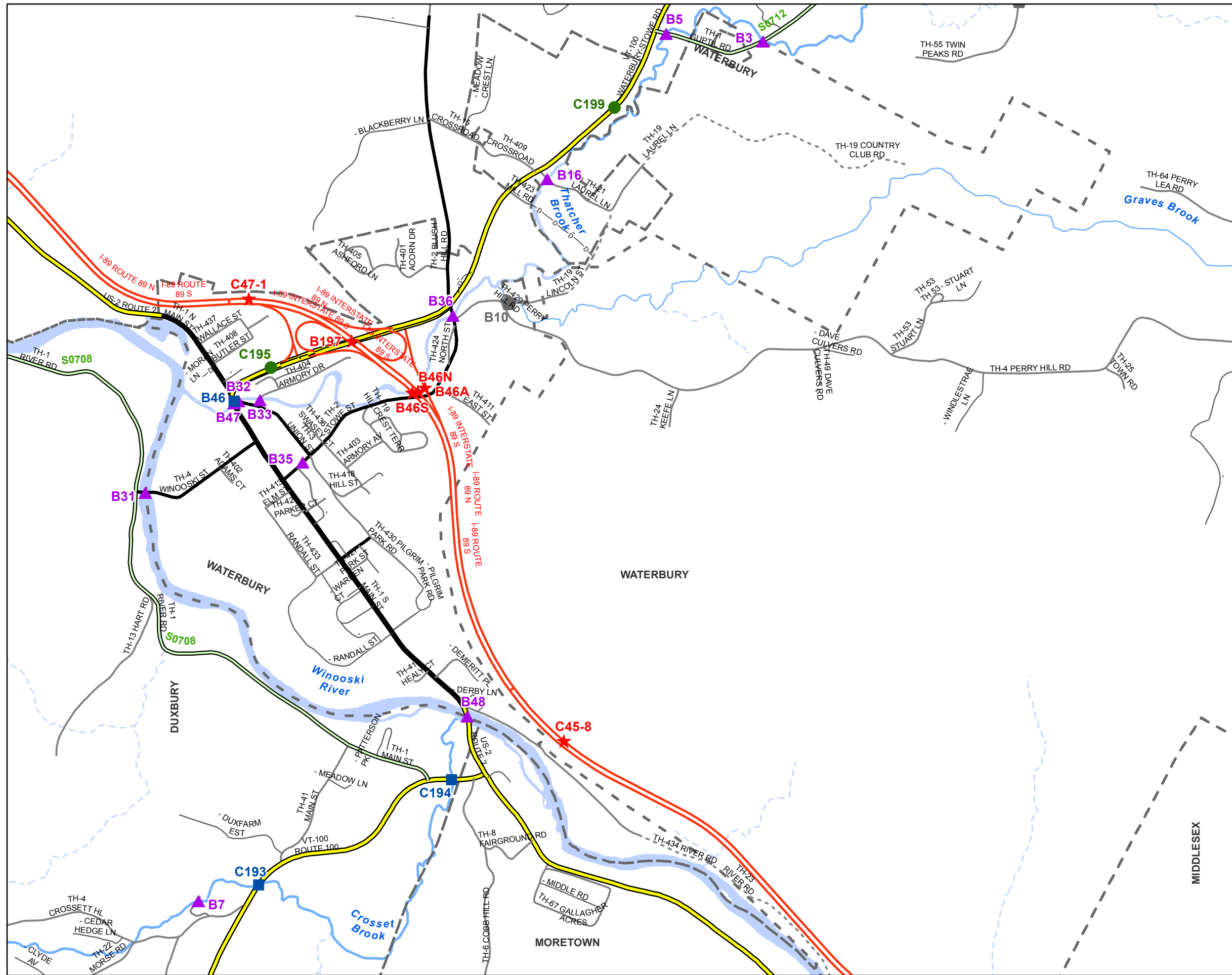
★ INTERSTATE  
■ STATE LONG  
● STATE SHORT  
▲ TOWN LONG  
▼ FAS/FAU  
▲ TOWN LONG  
= FAS/FAU HWY  
— INTERSTATE  
— STATE HIGHWAY  
— CLASS 1  
— CLASS 2  
— CLASS 3  
- - CLASS 4  
- - - LEGAL TRAIL  
— PRIVATE  
- - - DISCONTINUED  
┌ DISTRICT (includes extensions)  
— NAMED RIVERS-STREAMS  
- - - UNNAMED RIVERS-STREAMS

◆ TOWN SHORTS  
 NOTE: The town short data has not been field checked since the early 1990's

Produced by:  
 Mapping Unit  
 Vermont Agency of Transportation  
 September 2011



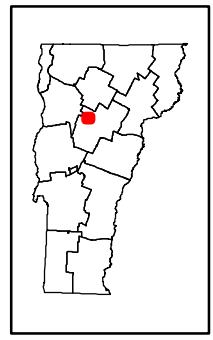
**WATERBURY**  
 WASHINGTON COUNTY  
 DISTRICT # 6



- Scale 1:75,584
- ★ INTERSTATE  
 ■ STATE LONG  
 ● STATE SHORT  
 ▲ TOWN LONG  
 ◆ FAS/FAU  
 ▲ TOWN LONG  
 = FAS/FAU HWY  
 - INTERSTATE  
 = STATE HIGHWAY  
 - CLASS 1  
 - CLASS 2  
 - CLASS 3  
 - CLASS 4  
 - LEGAL TRAIL  
 - PRIVATE  
 - DISCONTINUED  
 [ ] DISTRICT (includes extensions)  
 - NAMED RIVERS-STREAMS  
 - UNNAMED RIVERS-STREAMS

■ TOWN SHORTS  
 NOTE: The town short data has not been field checked since the early 1990's

Produced by:  
 Mapping Unit  
 Vermont Agency of Transportation  
 September 2011



**WATERBURY VILLAGE**  
 WASHINGTON COUNTY  
 DISTRICT # 6





Scale 1:75,584

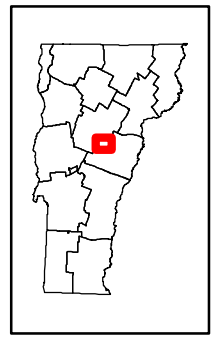


- ★ INTERSTATE
- STATE LONG
- STATE SHORT
- ▲ TOWN LONG
- ▼ FAS/FAU
- ▲ TOWN LONG
- FAS/FAU HWY
- INTERSTATE
- STATE HIGHWAY
- CLASS 1
- CLASS 2
- CLASS 3
- CLASS 4
- - LEGAL TRAIL
- - PRIVATE
- - DISCONTINUED
- ┌ DISTRICT (includes extensions)
- NAMED RIVERS-STREAMS
- - UNNAMED RIVERS-STREAMS

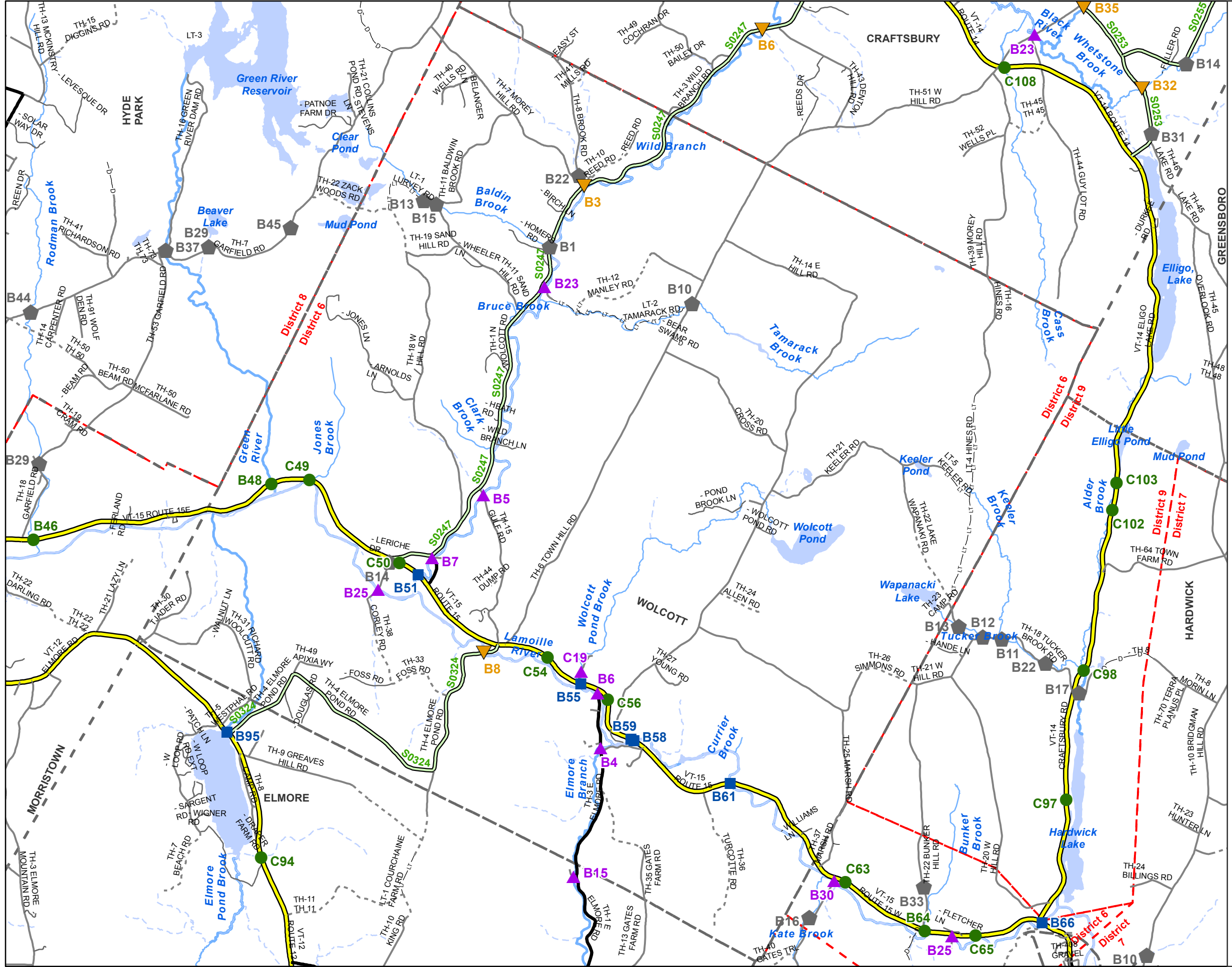
◆ TOWN SHORTS

NOTE: The town short data has not been field checked since the early 1990's

Produced by:  
Mapping Unit  
Vermont Agency of Transportation  
September 2011



**WILLIAMSTOWN**  
ORANGE COUNTY  
DISTRICT # 6



Scale 1:75,584

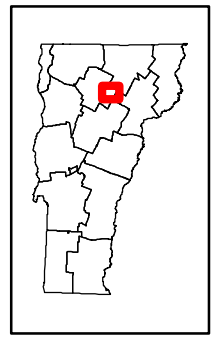


- ★ INTERSTATE
- STATE LONG
- STATE SHORT
- ▲ TOWN LONG
- ▼ FAS/FAU
- ▲ TOWN LONG
- FAS/FAU HWY
- INTERSTATE
- STATE HIGHWAY
- CLASS 1
- CLASS 2
- CLASS 3
- CLASS 4
- LEGAL TRAIL
- PRIVATE
- DISCONTINUED
- DISTRICT (includes extensions)
- NAMED RIVERS-STREAMS
- - - UNNAMED RIVERS-STREAMS

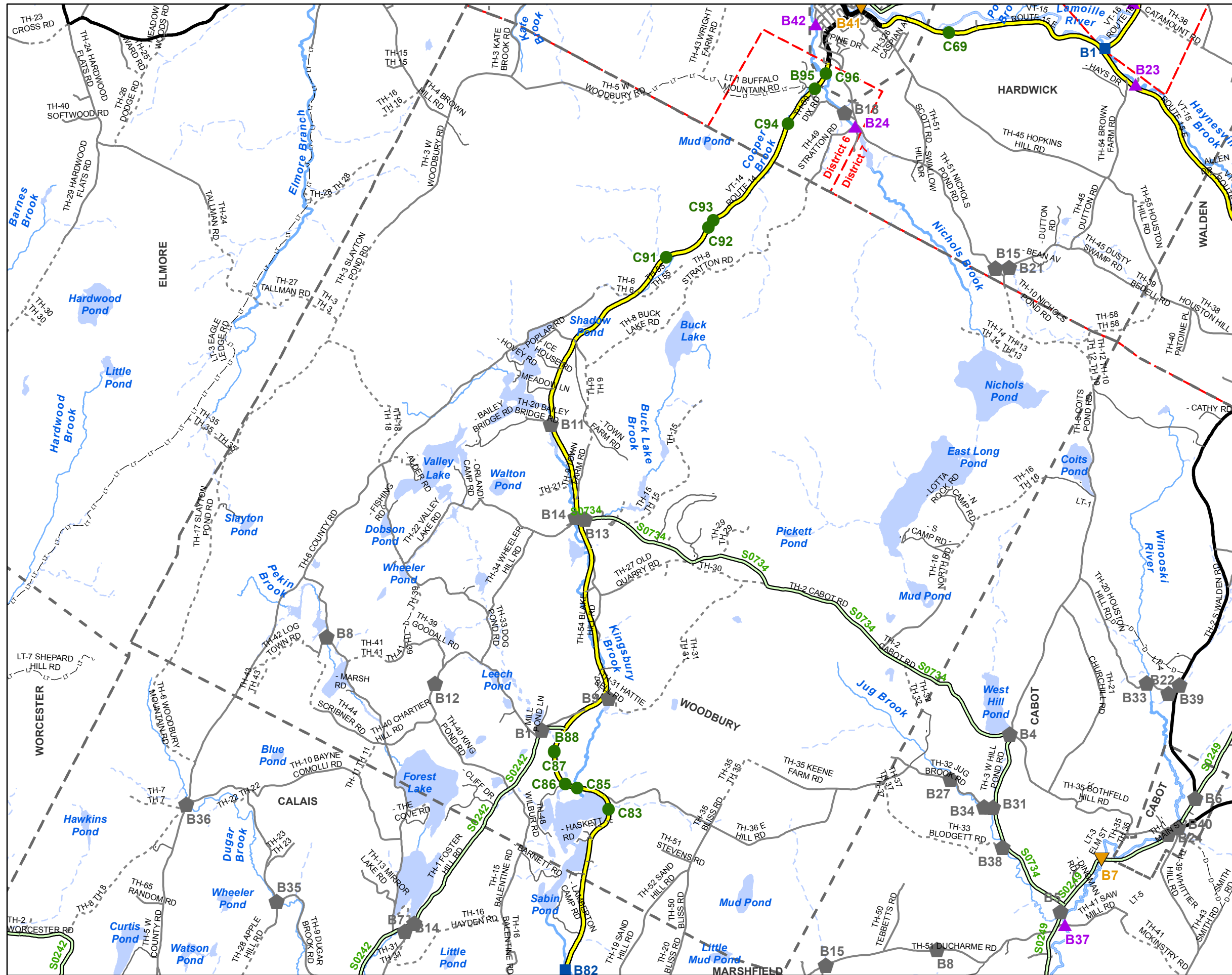
■ TOWN SHORTS

NOTE: The town short data has not been field checked since the early 1990's

Produced by:  
Mapping Unit  
Vermont Agency of Transportation  
September 2011



**WOLCOTT**  
LAMOILLE COUNTY  
DISTRICT # 6



Scale 1:75,584

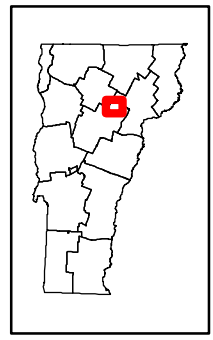


- ★ INTERSTATE
- STATE LONG
- STATE SHORT
- ▲ TOWN LONG
- ▼ FAS/FAU
- ▲ TOWN LONG
- FAS/FAU HWY
- INTERSTATE
- STATE HIGHWAY
- CLASS 1
- CLASS 2
- CLASS 3
- - - CLASS 4
- LEGAL TRAIL
- PRIVATE
- DISCONTINUED
- - - DISTRICT (includes extensions)
- NAMED RIVERS-STREAMS
- - - UNNAMED RIVERS-STREAMS

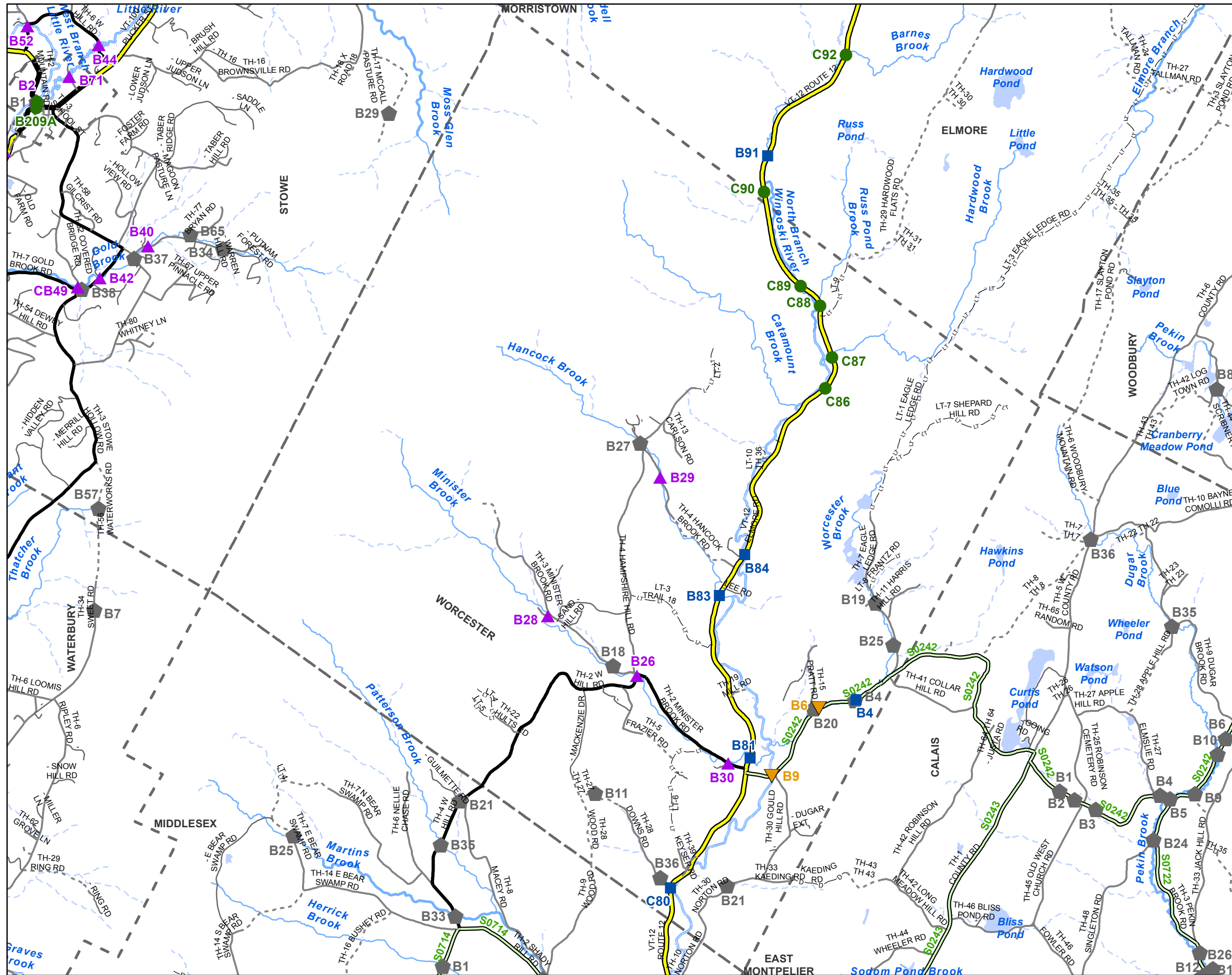
■ TOWN SHORTS

NOTE: The town short data has not been field checked since the early 1990's

Produced by:  
Mapping Unit  
Vermont Agency of Transportation  
September 2011



**WOODBURY**  
WASHINGTON COUNTY  
DISTRICT # 6



Scale 1:75,584

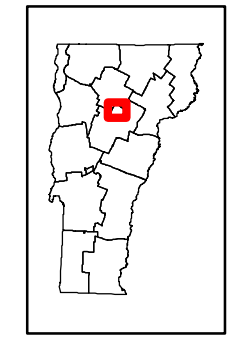


- ★ INTERSTATE
- STATE LONG
- STATE SHORT
- ▲ TOWN LONG
- ▼ FAS/FAU
- ▲ TOWN LONG
- FAS/FAU HWY
- INTERSTATE
- STATE HIGHWAY
- CLASS 1
- CLASS 2
- CLASS 3
- CLASS 4
- - - LEGAL TRAIL
- - - PRIVATE
- - - DISCONTINUED
- ┌ DISTRICT (includes extensions)
- NAMED RIVERS-STREAMS
- - - UNNAMED RIVERS-STREAMS

◆ TOWN SHORTS

NOTE: The town short data has not been field checked since the early 1990's

Produced by:  
Mapping Unit  
Vermont Agency of Transportation  
September 2011



**WORCESTER**  
WASHINGTON COUNTY  
DISTRICT # 6