

Bridge and Culvert Inspection Map Series

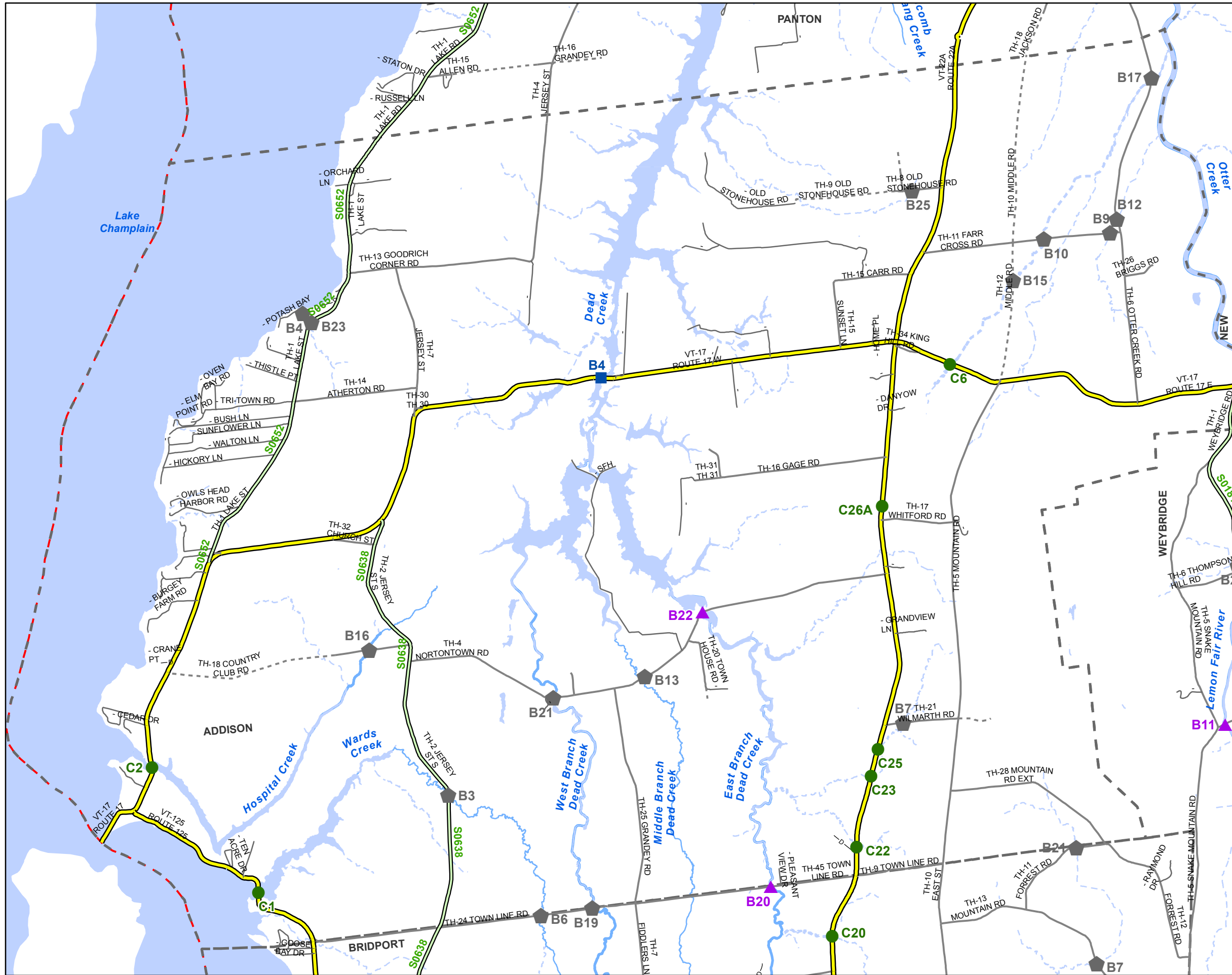
-- includes archived Town Shorts data layer --

DISTRICT 5

September 2011

Produced by:
Mapping Unit
Policy & Planning Division
Vermont Agency of Transportation





Scale 1:75,584

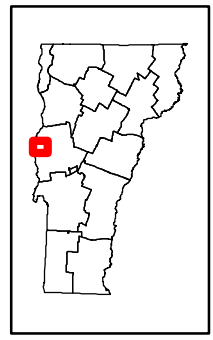


- ★ INTERSTATE
- STATE LONG
- STATE SHORT
- ▲ TOWN LONG
- ▼ FAS/FAU
- ▲ TOWN LONG
- ≡ FAS/FAU HWY
- INTERSTATE
- STATE HIGHWAY
- CLASS 1
- CLASS 2
- CLASS 3
- - - CLASS 4
- - - LEGAL TRAIL
- - - PRIVATE
- - - DISCONTINUED
- ┌ DISTRICT (includes extensions)
- NAMED RIVERS-STREAMS
- UNNAMED RIVERS-STREAMS

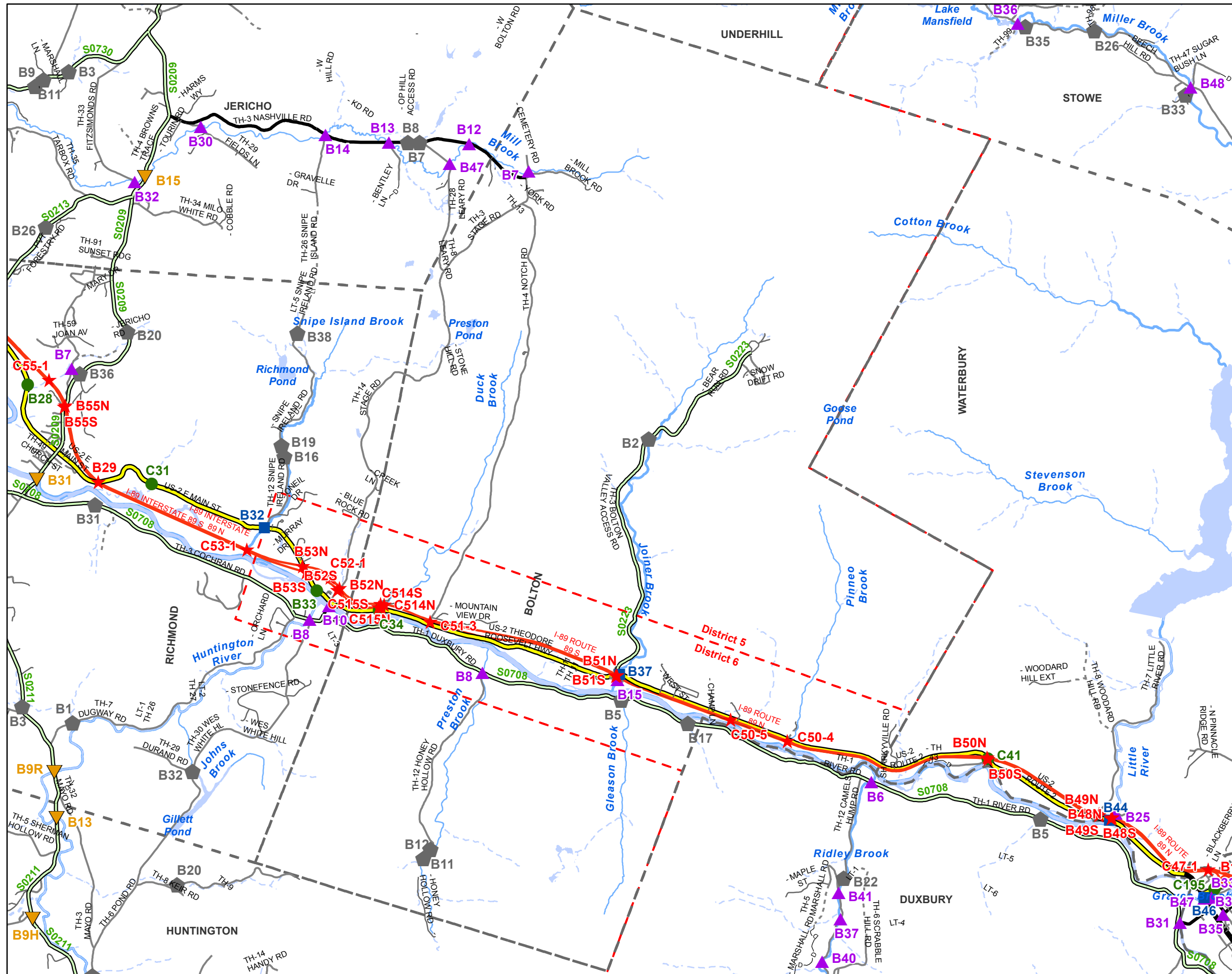
◆ TOWN SHORTS

NOTE: The town short data has not been field checked since the early 1990's

Produced by:
Mapping Unit
Vermont Agency of Transportation
September 2011



ADDISON
ADDISON COUNTY
DISTRICT # 5



Scale 1:75,584

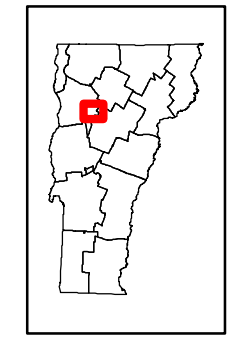


- ★ INTERSTATE
- STATE LONG
- STATE SHORT
- ▲ TOWN LONG
- ▼ FAS/FAU
- ▲ TOWN LONG
- ≡ FAS/FAU HWY
- INTERSTATE
- STATE HIGHWAY
- CLASS 1
- CLASS 2
- CLASS 3
- - - CLASS 4
- - - LEGAL TRAIL
- - - PRIVATE
- - - DISCONTINUED
- ┌ DISTRICT (includes extensions)
- NAMED RIVERS-STREAMS
- - - UNNAMED RIVERS-STREAMS

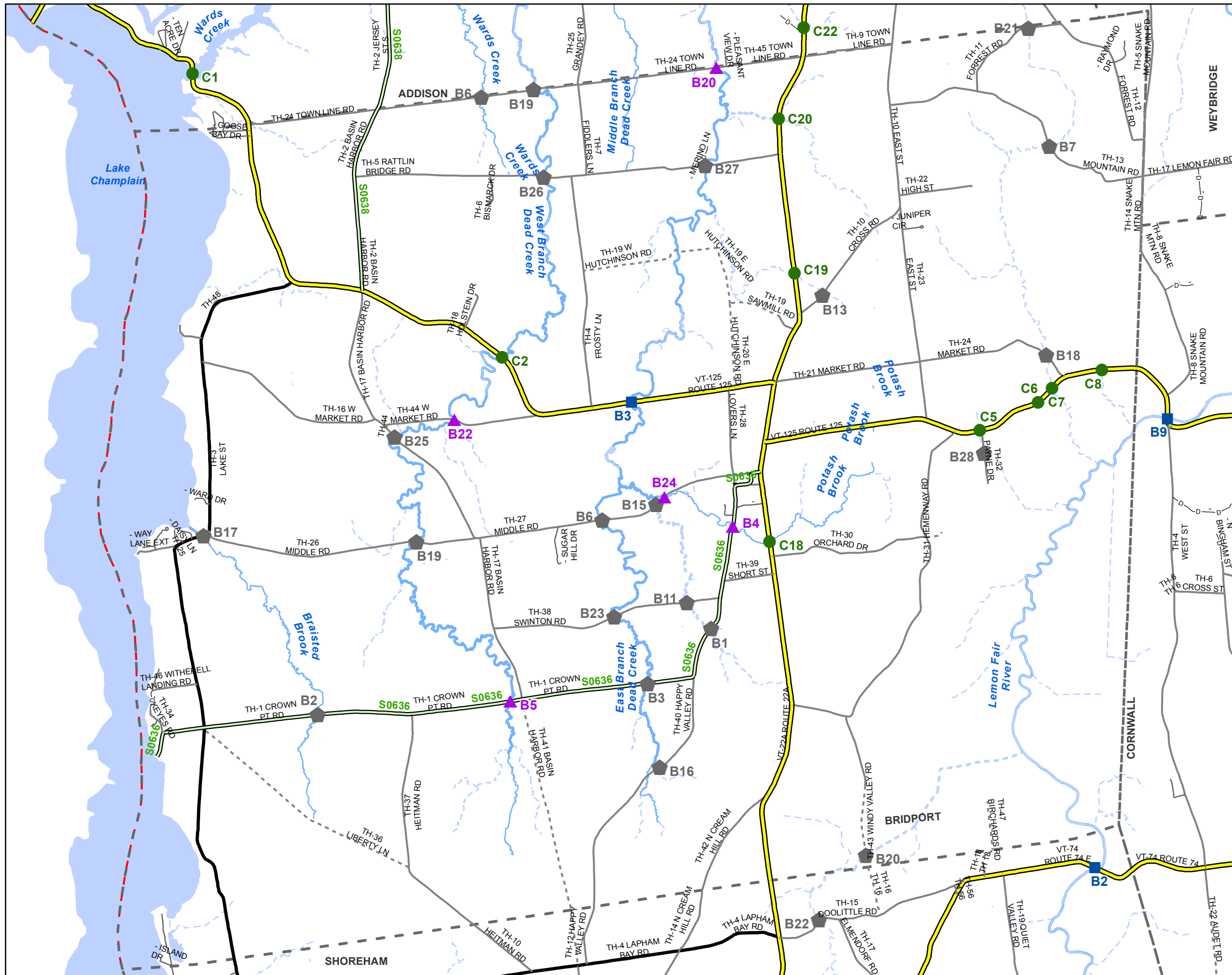
◆ TOWN SHORTS

NOTE: The town short data has not been field checked since the early 1990's

Produced by:
Mapping Unit
Vermont Agency of Transportation
September 2011



BOLTON
CHITTENDEN COUNTY
DISTRICT # 5



Scale 1:75,584

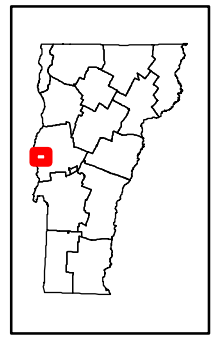


- ★ INTERSTATE
- STATE LONG
- STATE SHORT
- ▲ TOWN LONG
- ▼ FAS/FAU
- ▲ TOWN LONG
- FAS/FAU HWY
- INTERSTATE
- STATE HIGHWAY
- CLASS 1
- CLASS 2
- CLASS 3
- - - CLASS 4
- - - LEGAL TRAIL
- - - PRIVATE
- - - DISCONTINUED
- ┌ DISTRICT (includes extensions)
- NAMED RIVERS-STREAMS
- - - UNNAMED RIVERS-STREAMS

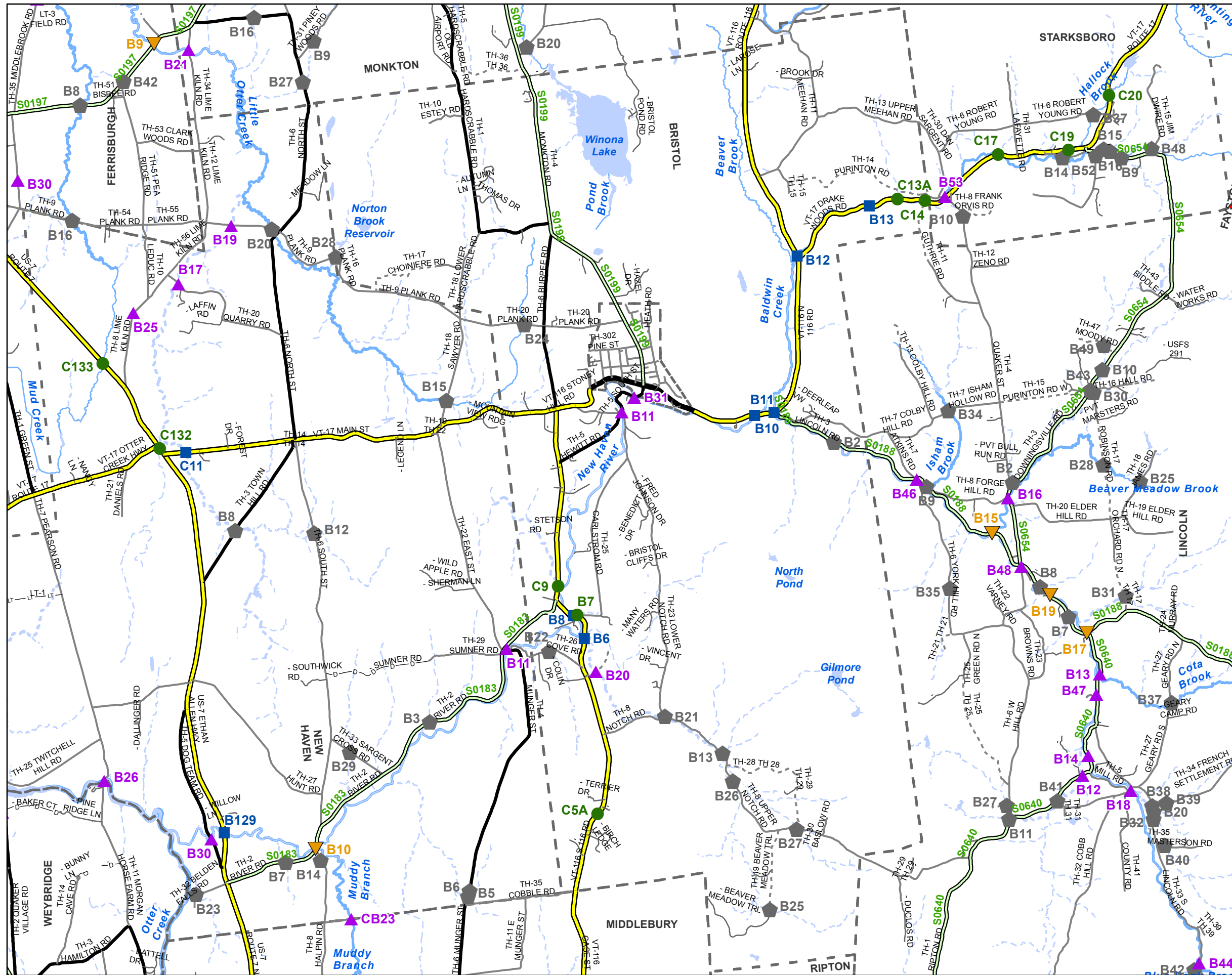
■ TOWN SHORTS

NOTE: The town short data has not been field checked since the early 1990's

Produced by:
Mapping Unit
Vermont Agency of Transportation
September 2011



BRIDPORT
ADDISON COUNTY
DISTRICT # 5



Scale 1:75,584

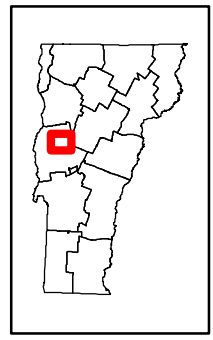


- ★ INTERSTATE
- STATE LONG
- STATE SHORT
- ▲ TOWN LONG
- ▼ FAS/FAU
- ▲ TOWN LONG
- FAS/FAU HWY
- INTERSTATE
- STATE HIGHWAY
- CLASS 1
- CLASS 2
- CLASS 3
- CLASS 4
- LEGAL TRAIL
- PRIVATE
- DISCONTINUED
- ┌ DISTRICT (includes extensions)
- NAMED RIVERS-STREAMS
- UNNAMED RIVERS-STREAMS

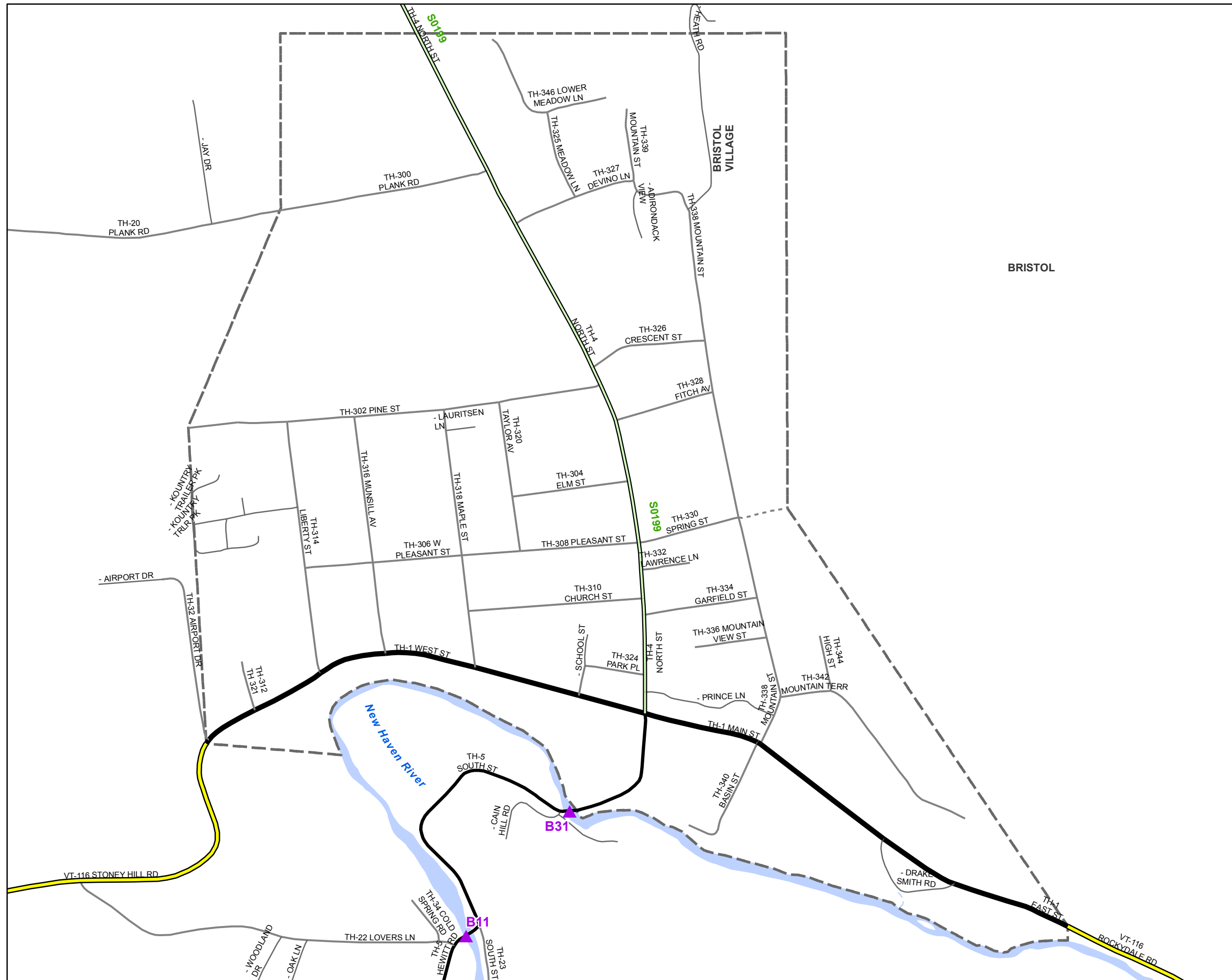
◆ TOWN SHORTS

NOTE: The town short data has not been field checked since the early 1990's

Produced by:
Mapping Unit
Vermont Agency of Transportation
September 2011



BRISTOL
ADDISON COUNTY
DISTRICT # 5



Scale 1:75,584

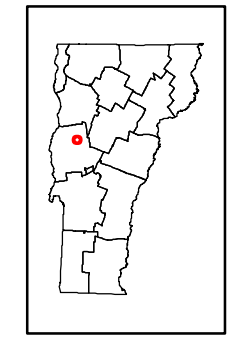
N

- ★ INTERSTATE
- STATE LONG
- STATE SHORT
- ▲ TOWN LONG
- ▼ FAS/FAU
- ▲ TOWN LONG
- ≡ FAS/FAU HWY
- INTERSTATE
- STATE HIGHWAY
- CLASS 1
- CLASS 2
- CLASS 3
- - CLASS 4
- ┘ LEGAL TRAIL
- PRIVATE
- D DISCONTINUED
- ┌ DISTRICT (includes extensions)
- NAMED RIVERS-STREAMS
- - UNNAMED RIVERS-STREAMS

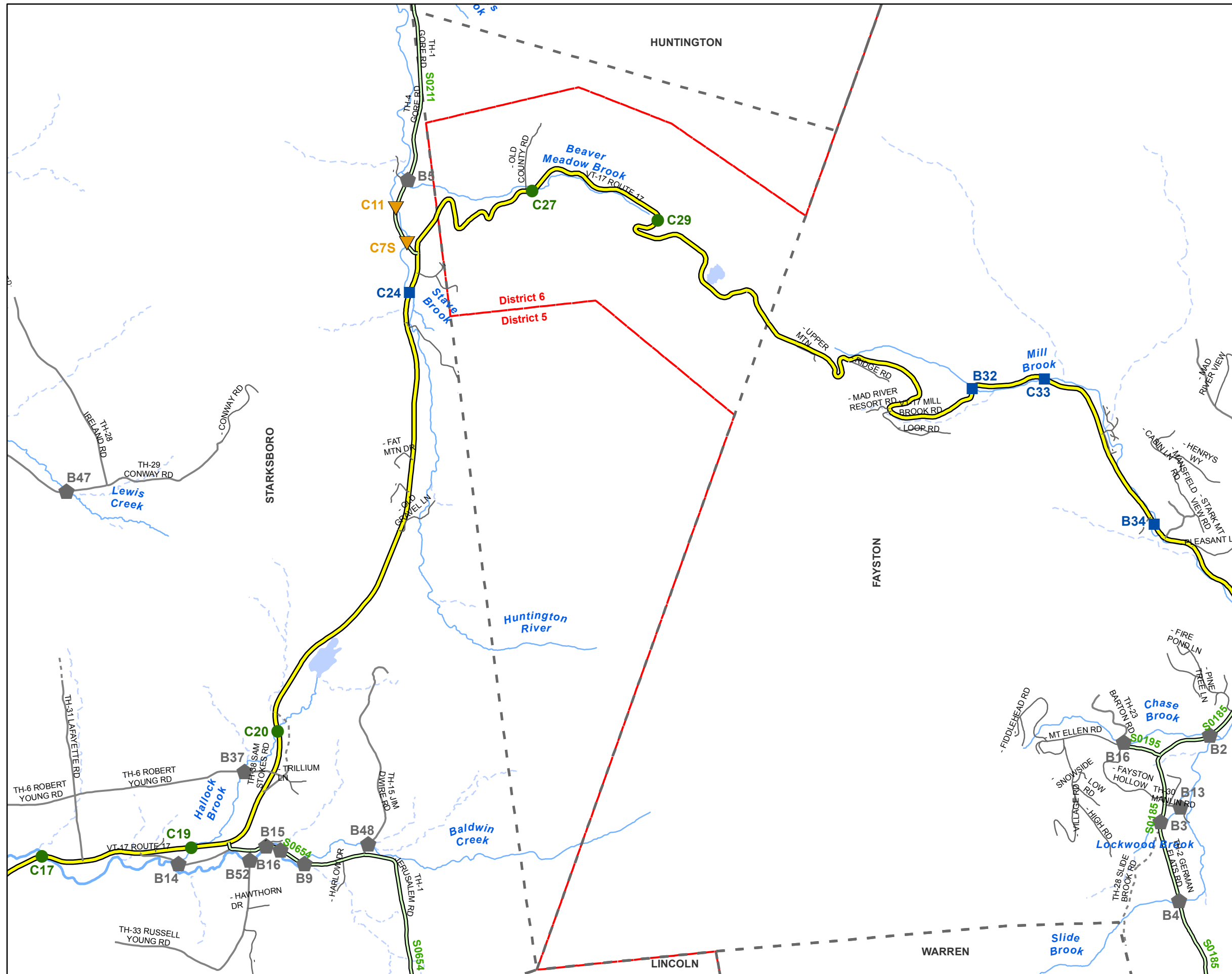
◆ TOWN SHORTS

NOTE: The town short data has not been field checked since the early 1990's

Produced by:
Mapping Unit
Vermont Agency of Transportation
September 2011



BRISTOL VILLAGE
ADDISON COUNTY
DISTRICT # 5



Scale 1:75,584

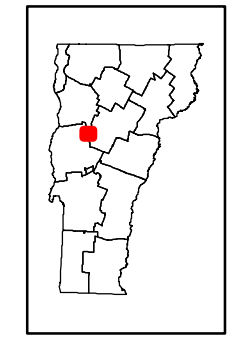
N

- ★ INTERSTATE
- STATE LONG
- STATE SHORT
- ▲ TOWN LONG
- ▼ FAS/FAU
- ▲ TOWN LONG
- ≡ FAS/FAU HWY
- INTERSTATE
- STATE HIGHWAY
- CLASS 1
- CLASS 2
- CLASS 3
- - CLASS 4
- ┘ LEGAL TRAIL
- ┘ PRIVATE
- ┘ DISCONTINUED
- └─ DISTRICT (includes extensions)
- NAMED RIVERS-STREAMS
- - UNNAMED RIVERS-STREAMS

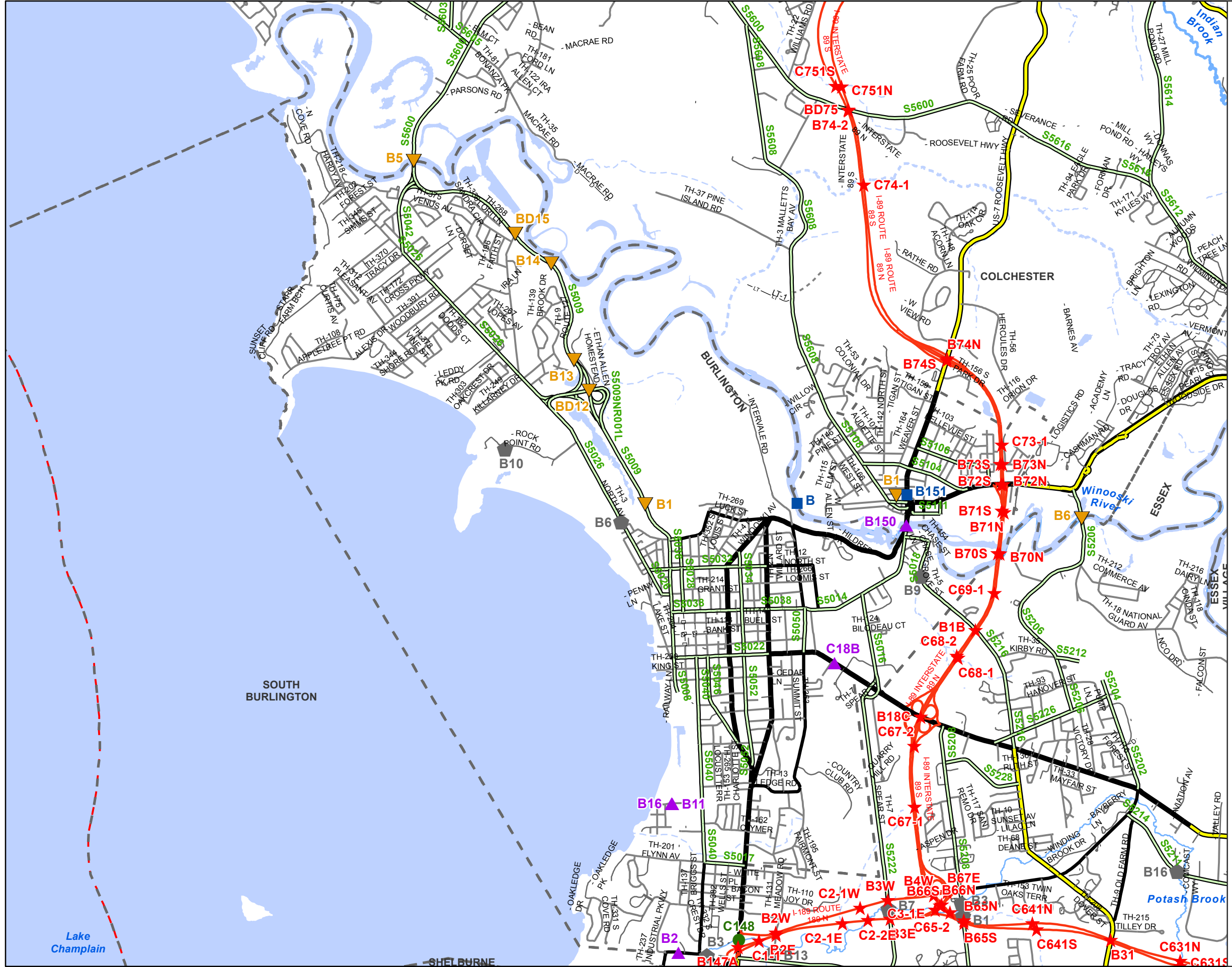
◆ TOWN SHORTS

NOTE: The town short data has not been field checked since the early 1990's

Produced by:
Mapping Unit
Vermont Agency of Transportation
September 2011



BUELS GORE
CHITTENDEN COUNTY
DISTRICT # 5

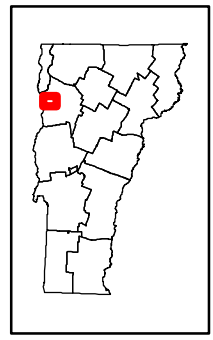


- Scale 1:75,584
- ★ INTERSTATE
 - STATE LONG
 - STATE SHORT
 - ▲ TOWN LONG
 - ▼ FAS/FAU
 - ▲ TOWN LONG
 - FAS/FAU HWY
 - INTERSTATE
 - STATE HIGHWAY
 - CLASS 1
 - CLASS 2
 - CLASS 3
 - CLASS 4
 - - LEGAL TRAIL
 - - PRIVATE
 - - DISCONTINUED
 - ┌ DISTRICT (includes extensions)
 - NAMED RIVERS-STREAMS
 - - UNNAMED RIVERS-STREAMS

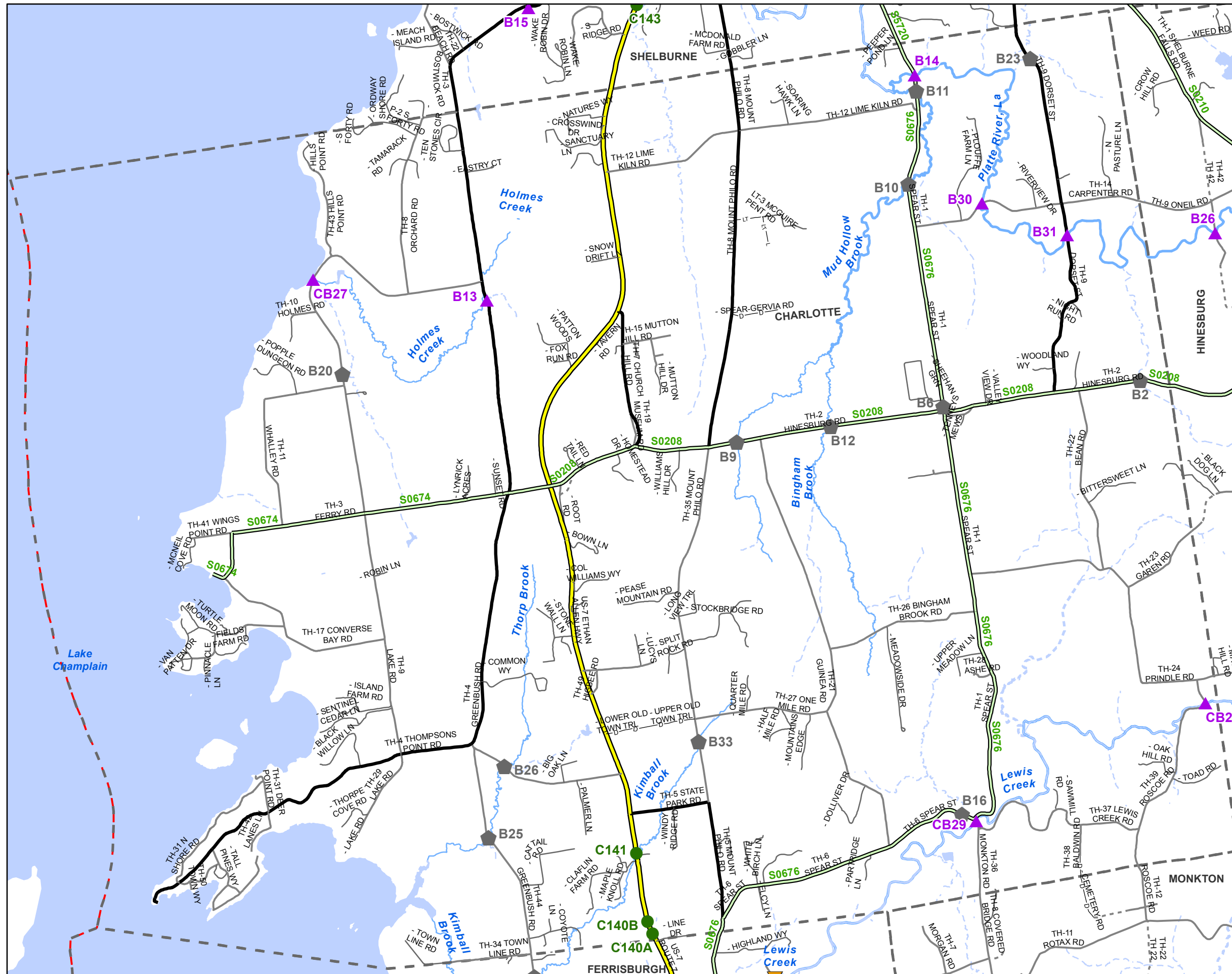
◆ TOWN SHORTS

NOTE: The town short data has not been field checked since the early 1990's

Produced by:
Mapping Unit
Vermont Agency of Transportation
September 2011



BURLINGTON CITY
CHITTENDEN COUNTY
DISTRICT # 5



Scale 1:75,584

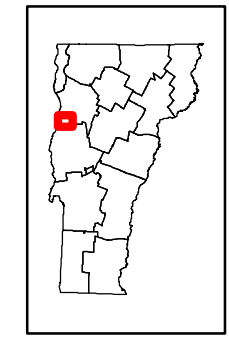


- ★ INTERSTATE
- STATE LONG
- STATE SHORT
- ▲ TOWN LONG
- ▼ FAS/FAU
- ▲ TOWN LONG
- FAS/FAU HWY
- INTERSTATE
- STATE HIGHWAY
- CLASS 1
- CLASS 2
- CLASS 3
- CLASS 4
- LEGAL TRAIL
- PRIVATE
- DISCONTINUED
- ⌈ DISTRICT (includes extensions)
- NAMED RIVERS-STREAMS
- UNNAMED RIVERS-STREAMS

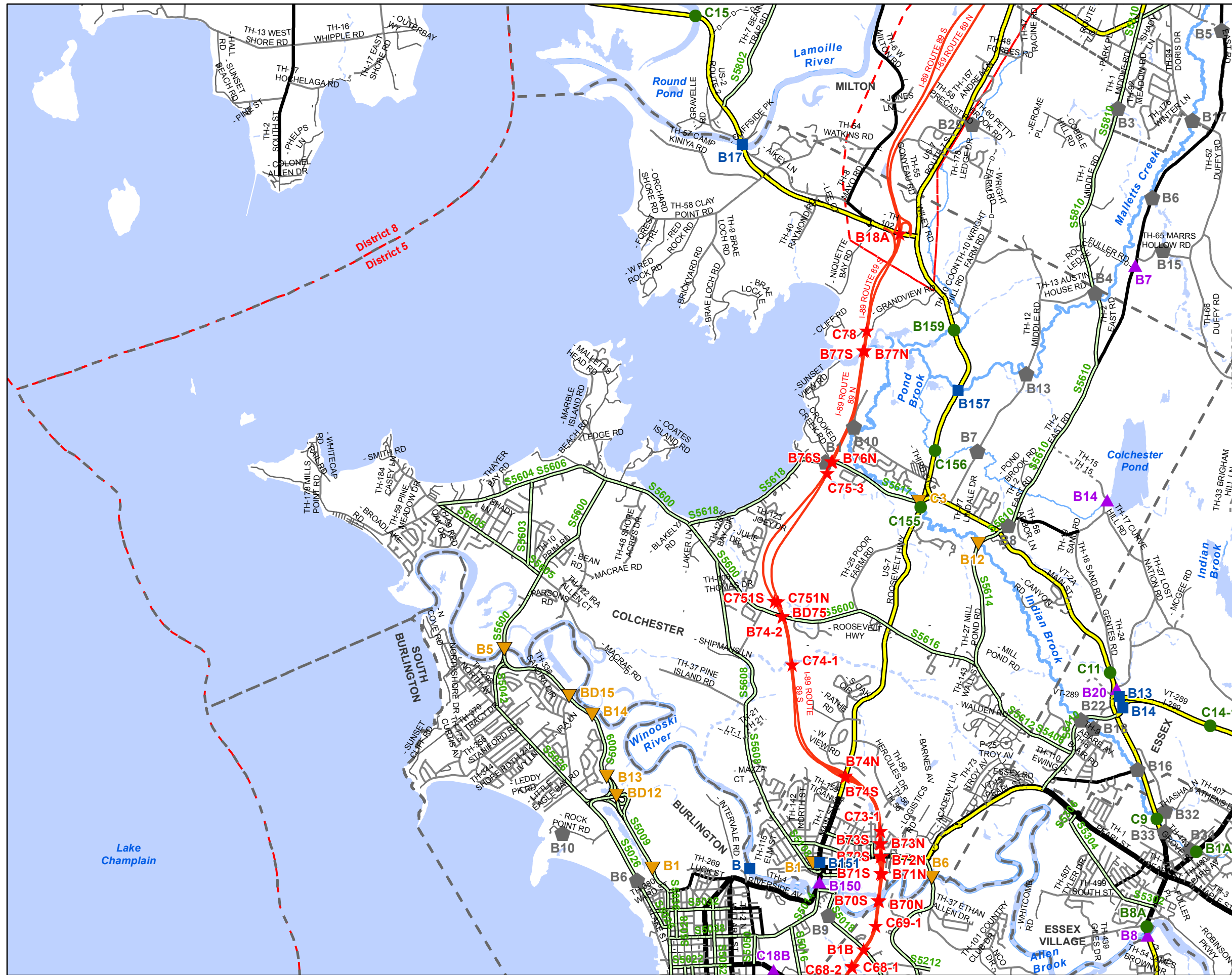
◆ TOWN SHORTS

NOTE: The town short data has not been field checked since the early 1990's

Produced by:
Mapping Unit
Vermont Agency of Transportation
September 2011



CHARLOTTE
CHITTENDEN COUNTY
DISTRICT # 5



Scale 1:75,584

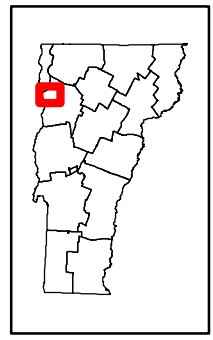


- ★ INTERSTATE
- STATE LONG
- STATE SHORT
- ▲ TOWN LONG
- ▼ FAS/FAU
- ▲ TOWN LONG
- ≡ FAS/FAU HWY
- INTERSTATE
- STATE HIGHWAY
- CLASS 1
- CLASS 2
- CLASS 3
- CLASS 4
- - - LEGAL TRAIL
- - - PRIVATE
- - - DISCONTINUED
- ┌ DISTRICT (includes extensions)
- NAMED RIVERS-STREAMS
- UNNAMED RIVERS-STREAMS

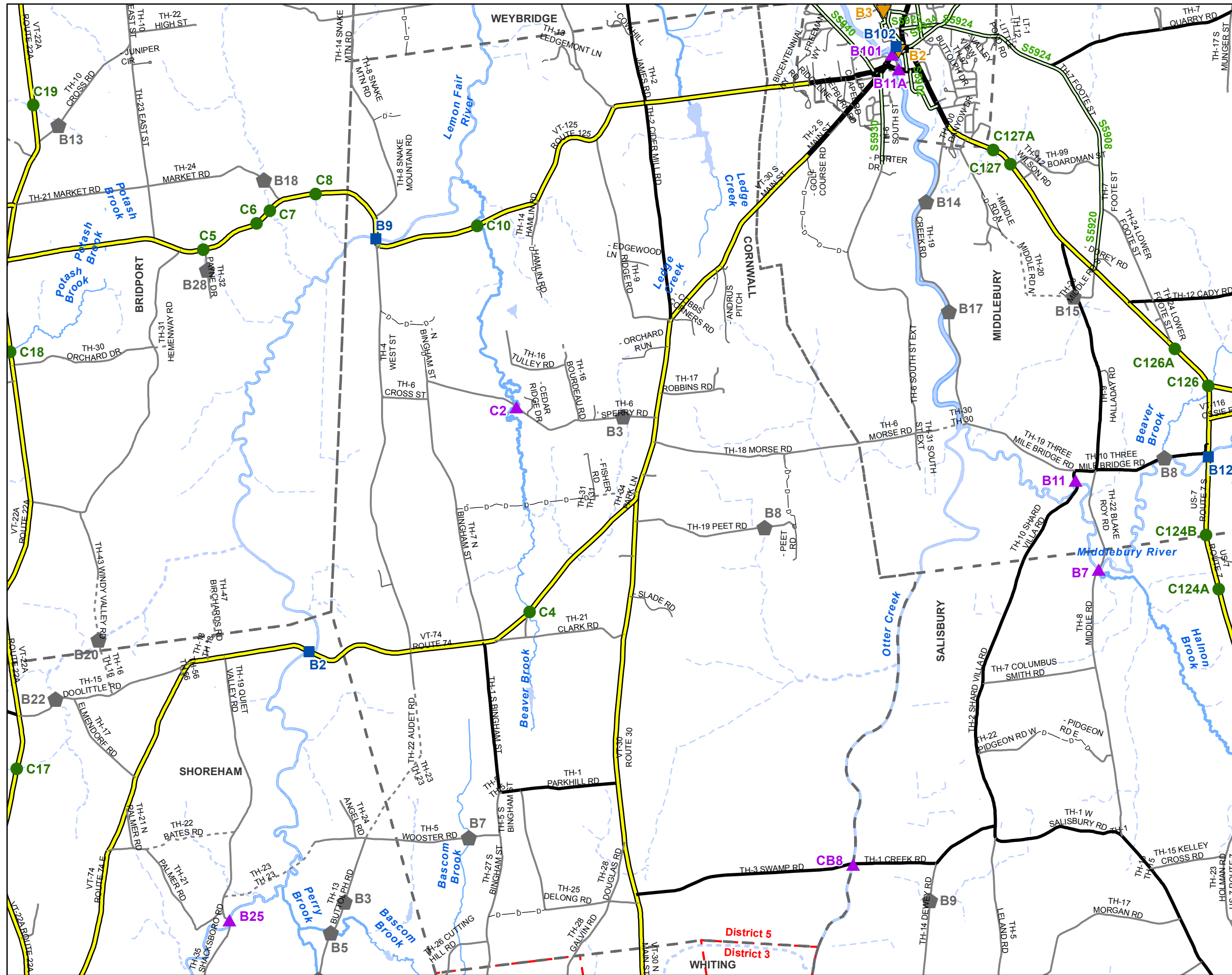
◆ TOWN SHORTS

NOTE: The town short data has not been field checked since the early 1990's

Produced by:
Mapping Unit
Vermont Agency of Transportation
September 2011



COLCHESTER
CHITTENDEN COUNTY
DISTRICT # 5



Scale 1:75,584

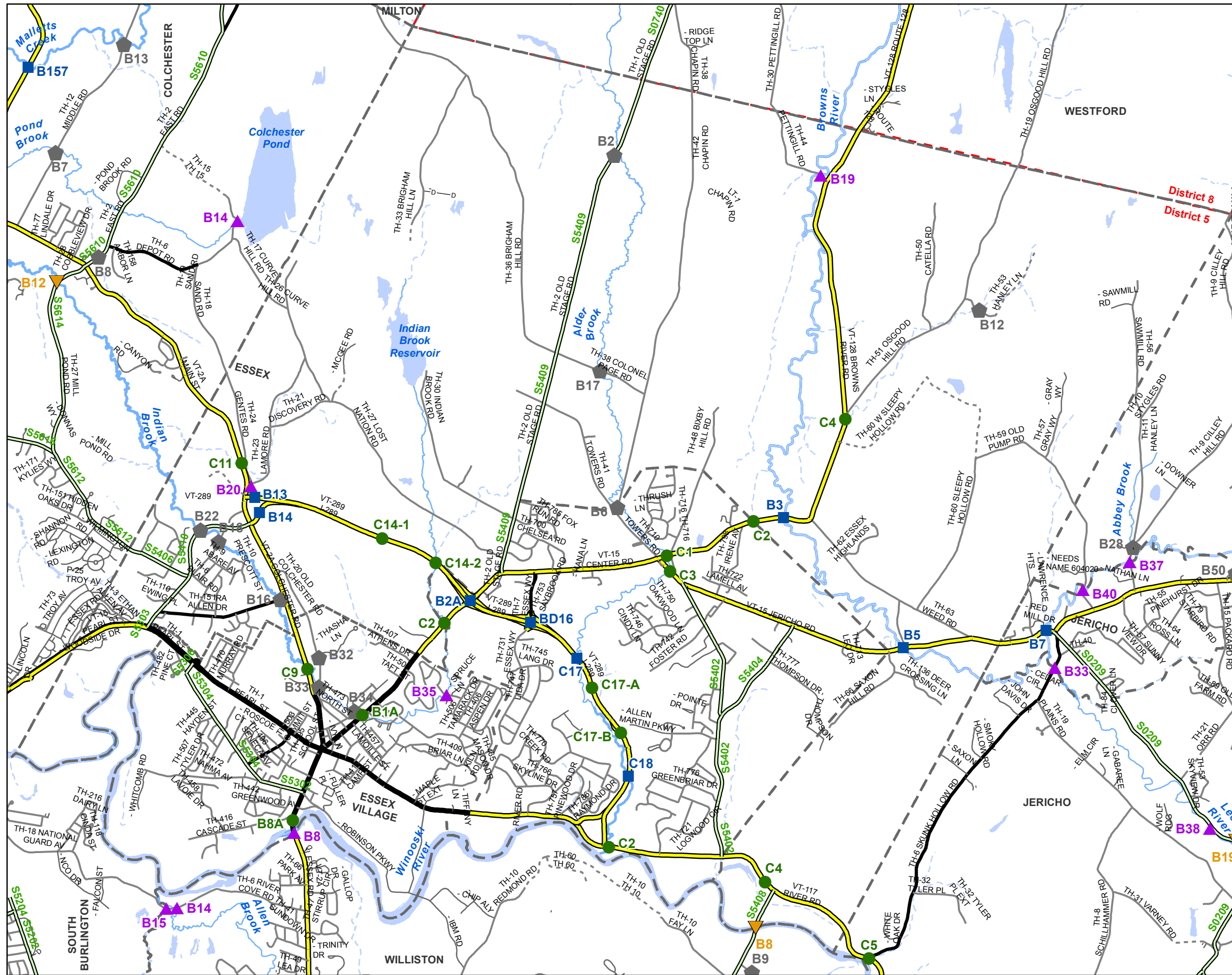
★ INTERSTATE
 ■ STATE LONG
 ● STATE SHORT
 ▲ TOWN LONG
 ▼ FAS/FAU
 ▲ TOWN LONG
 = FAS/FAU HWY
 — INTERSTATE
 — STATE HIGHWAY
 — CLASS 1
 — CLASS 2
 — CLASS 3
 - - CLASS 4
 - - LEGAL TRAIL
 - - PRIVATE
 - - DISCONTINUED
 [] DISTRICT (includes extensions)
 — NAMED RIVERS-STREAMS
 - - UNNAMED RIVERS-STREAMS

◆ TOWN SHORTS
 NOTE: The town short data has not been field checked since the early 1990's

Produced by:
Mapping Unit
Vermont Agency of Transportation
September 2011



CORNWALL
ADDISON COUNTY
DISTRICT # 5



Scale 1:75,584

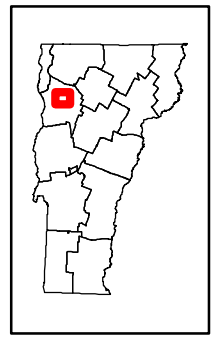


- ★ INTERSTATE
- STATE LONG
- STATE SHORT
- ▲ TOWN LONG
- ▼ FAS/FAU
- ▲ TOWN LONG
- FAS/FAU HWY
- INTERSTATE
- STATE HIGHWAY
- CLASS 1
- CLASS 2
- CLASS 3
- - - CLASS 4
- - - LEGAL TRAIL
- - - PRIVATE
- - - DISCONTINUED
- ⌈ DISTRICT (includes extensions)
- NAMED RIVERS-STREAMS
- - - UNNAMED RIVERS-STREAMS

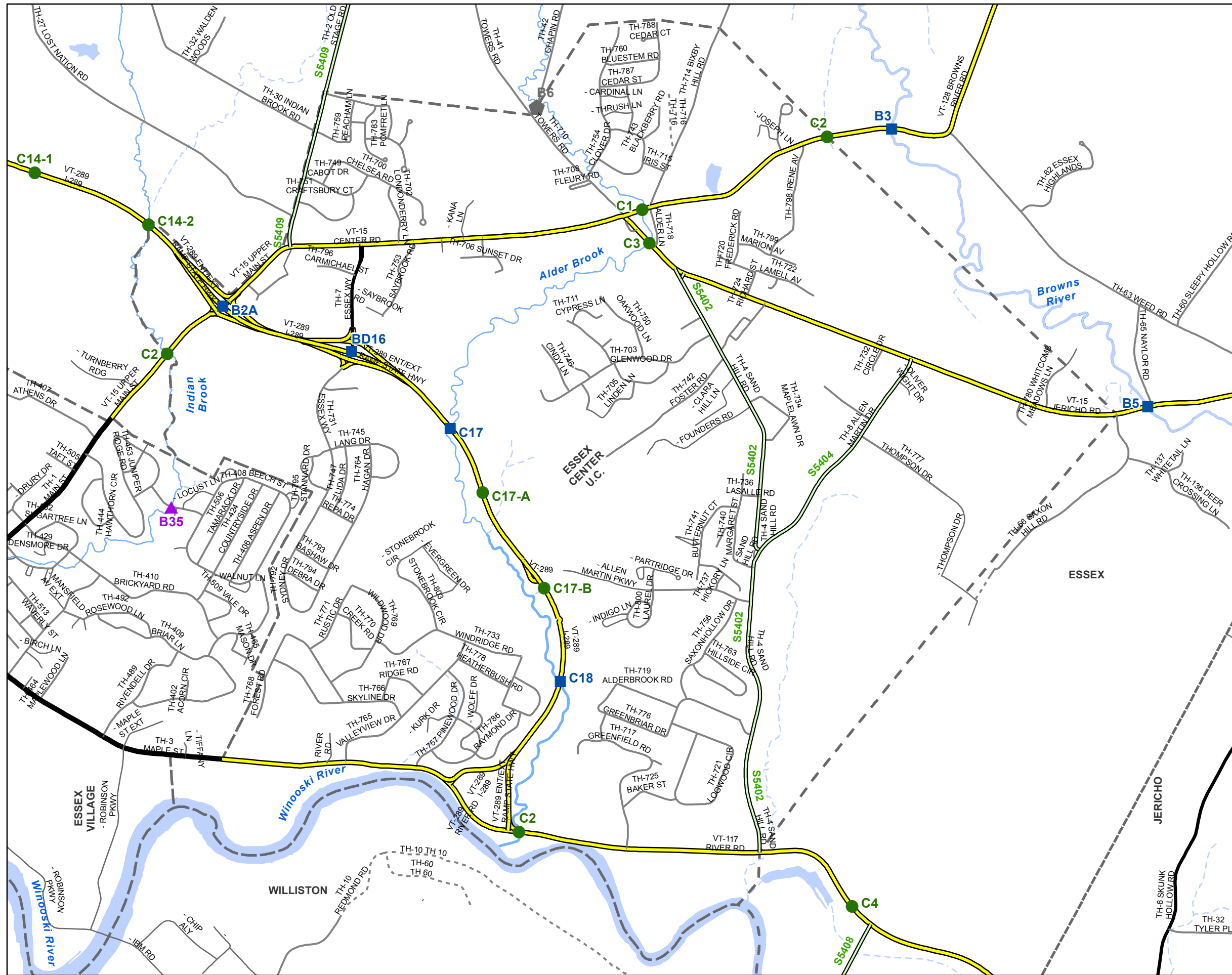
◆ TOWN SHORTS

NOTE: The town short data has not been field checked since the early 1990's

Produced by:
Mapping Unit
Vermont Agency of Transportation
September 2011



ESSEX
CHITTENDEN COUNTY
DISTRICT # 5

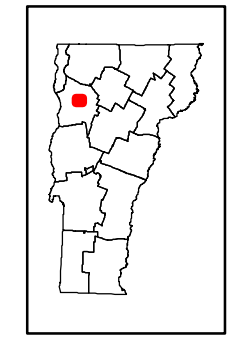


Scale 1:75,584

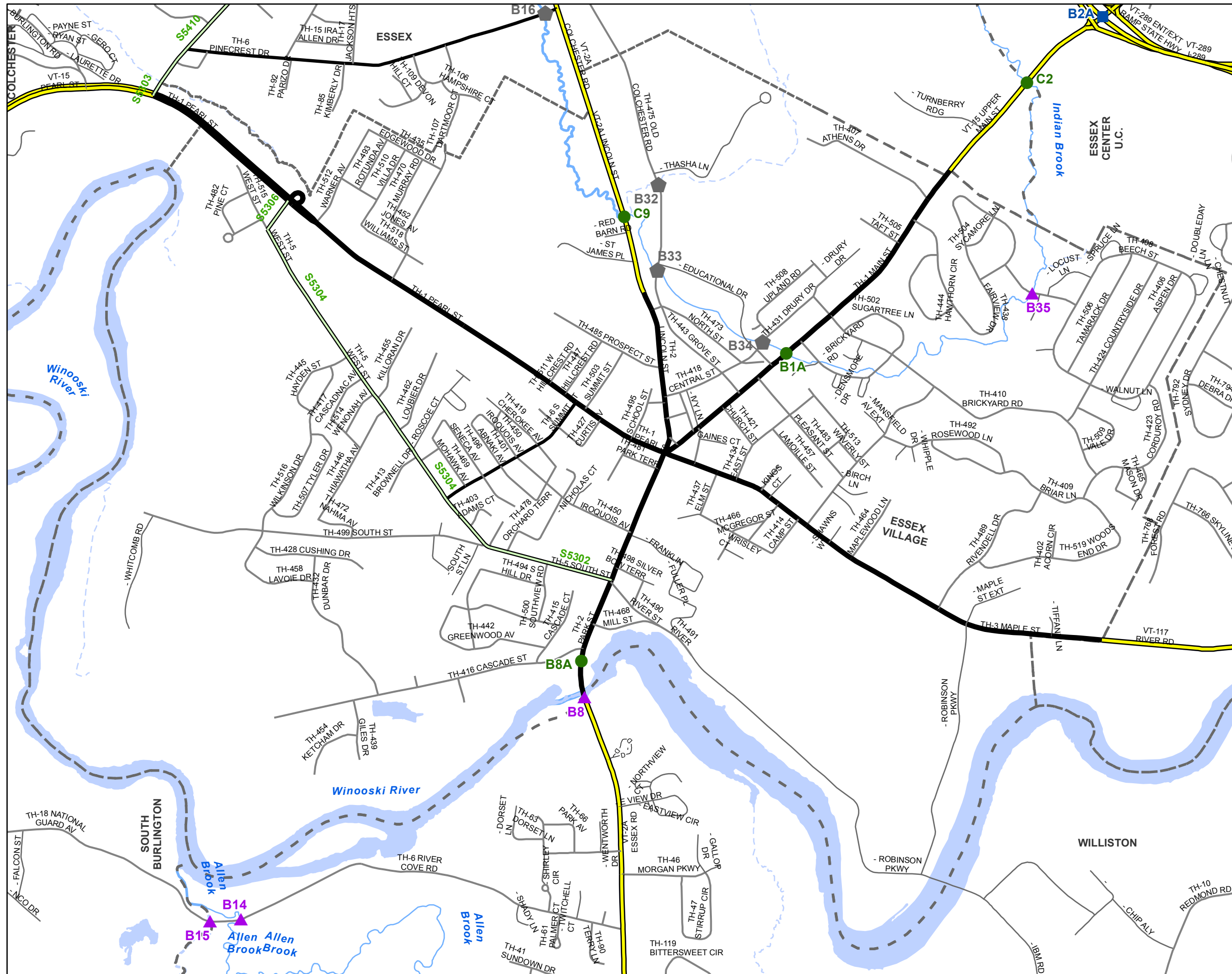
- INTERSTATE
- STATE LONG
- STATE SHORT
- TOWN LONG
- FAS/FAU
- TOWN LONG
- FAS/FAU HWY
- INTERSTATE
- STATE HIGHWAY
- CLASS 1
- CLASS 2
- CLASS 3
- CLASS 4
- LEGAL TRAIL
- PRIVATE
- DISCONTINUED
- DISTRICT (includes extensions)
- NAMED RIVERS-STREAMS
- UNNAMED RIVERS-STREAMS
- TOWN SHORTS

NOTE: The town short data has not been field checked since the early 1990's

Produced by:
Mapping Unit
Vermont Agency of Transportation
September 2011



ESSEX CENTER U.C.
CHITTENDEN COUNTY
DISTRICT # 5



Scale 1:75,584

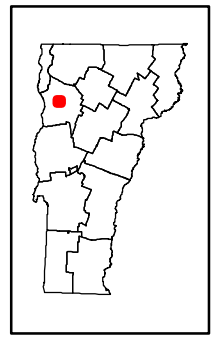


- ★ INTERSTATE
- STATE LONG
- STATE SHORT
- ▲ TOWN LONG
- ▼ FAS/FAU
- ▲ TOWN LONG
- FAS/FAU HWY
- INTERSTATE
- STATE HIGHWAY
- CLASS 1
- CLASS 2
- CLASS 3
- CLASS 4
- LEGAL TRAIL
- PRIVATE
- DISCONTINUED
- DISTRICT (includes extensions)
- NAMED RIVERS-STREAMS
- - - UNNAMED RIVERS-STREAMS

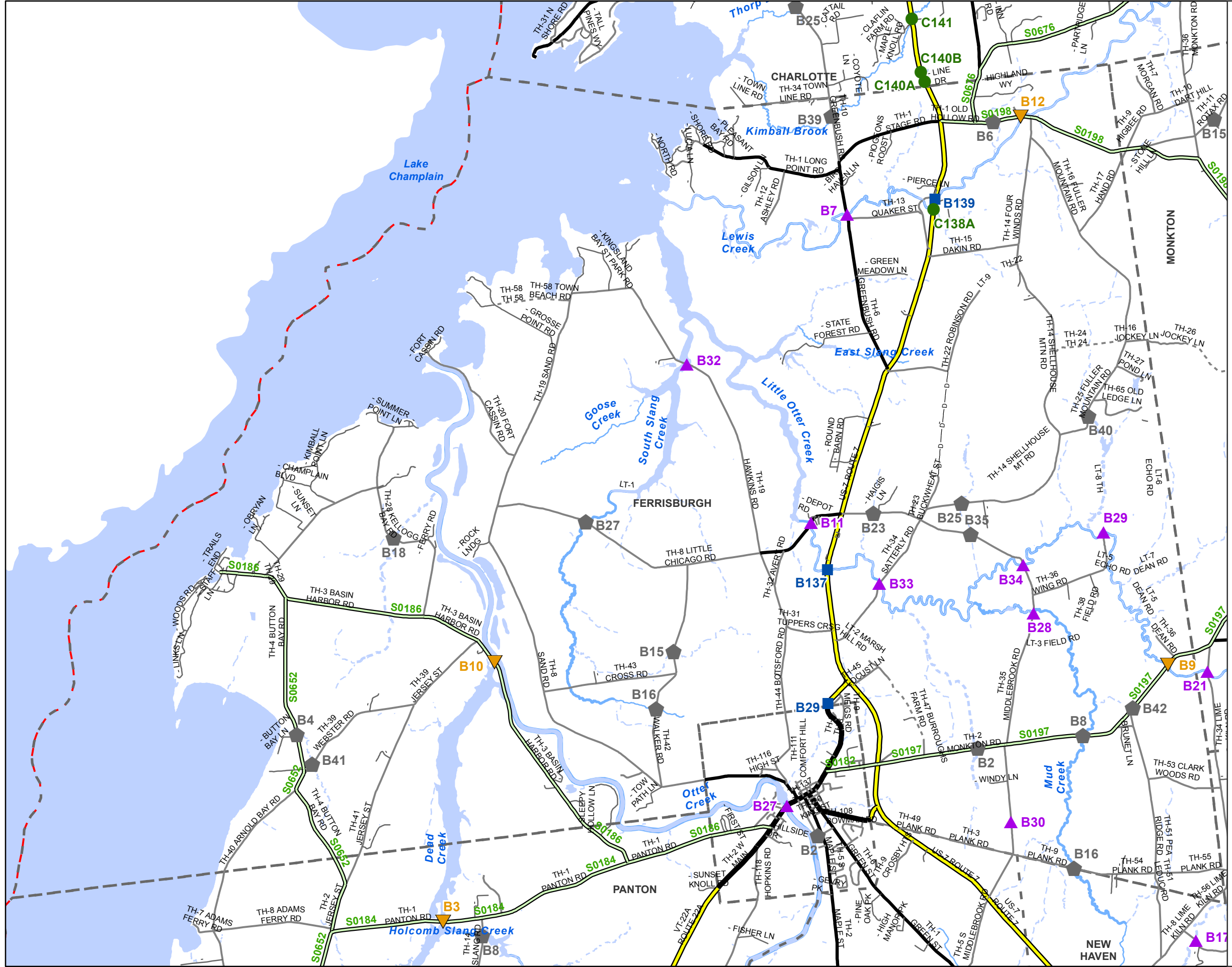
■ TOWN SHORTS

NOTE: The town short data has not been field checked since the early 1990's

Produced by:
Mapping Unit
Vermont Agency of Transportation
September 2011



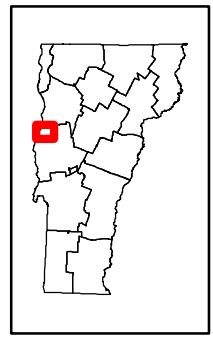
VILLAGE OF ESSEX JUNCTION
CHITTENDEN COUNTY
DISTRICT # 5



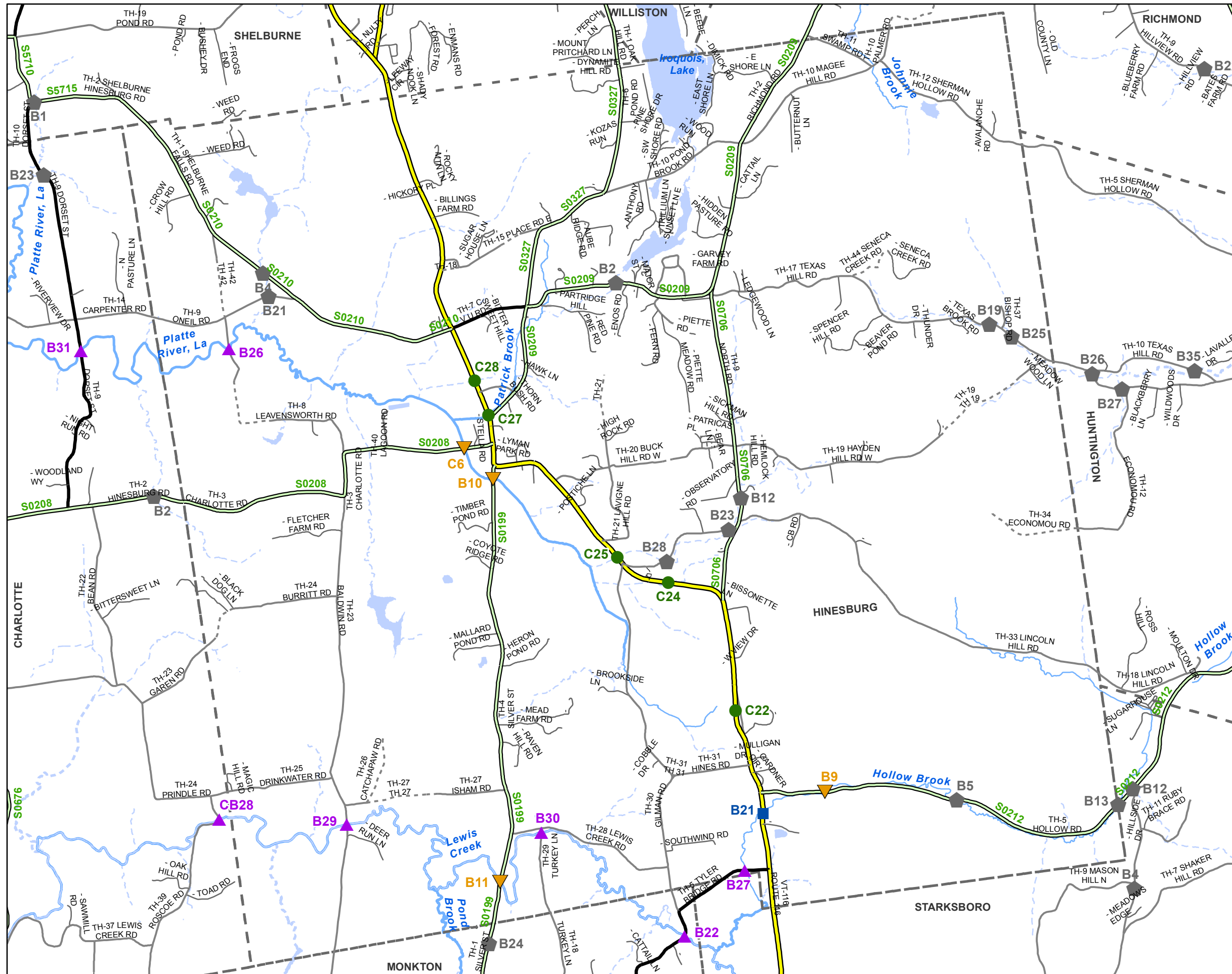
- Scale 1:75,584
- ★ INTERSTATE
 - STATE LONG
 - STATE SHORT
 - ▲ TOWN LONG
 - ▼ FAS/FAU
 - ▲ TOWN LONG
 - FAS/FAU HWY
 - INTERSTATE
 - STATE HIGHWAY
 - CLASS 1
 - CLASS 2
 - CLASS 3
 - CLASS 4
 - - LEGAL TRAIL
 - - PRIVATE
 - - DISCONTINUED
 - - DISTRICT (includes extensions)
 - - NAMED RIVERS-STREAMS
 - - UNNAMED RIVERS-STREAMS
- ◆ TOWN SHORTS

NOTE: The town short data has not been field checked since the early 1990's

Produced by:
Mapping Unit
Vermont Agency of Transportation
September 2011



FERRISBURGH
ADDISON COUNTY
DISTRICT # 5

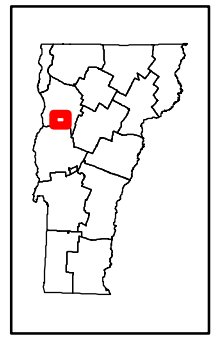


Scale 1:75,584

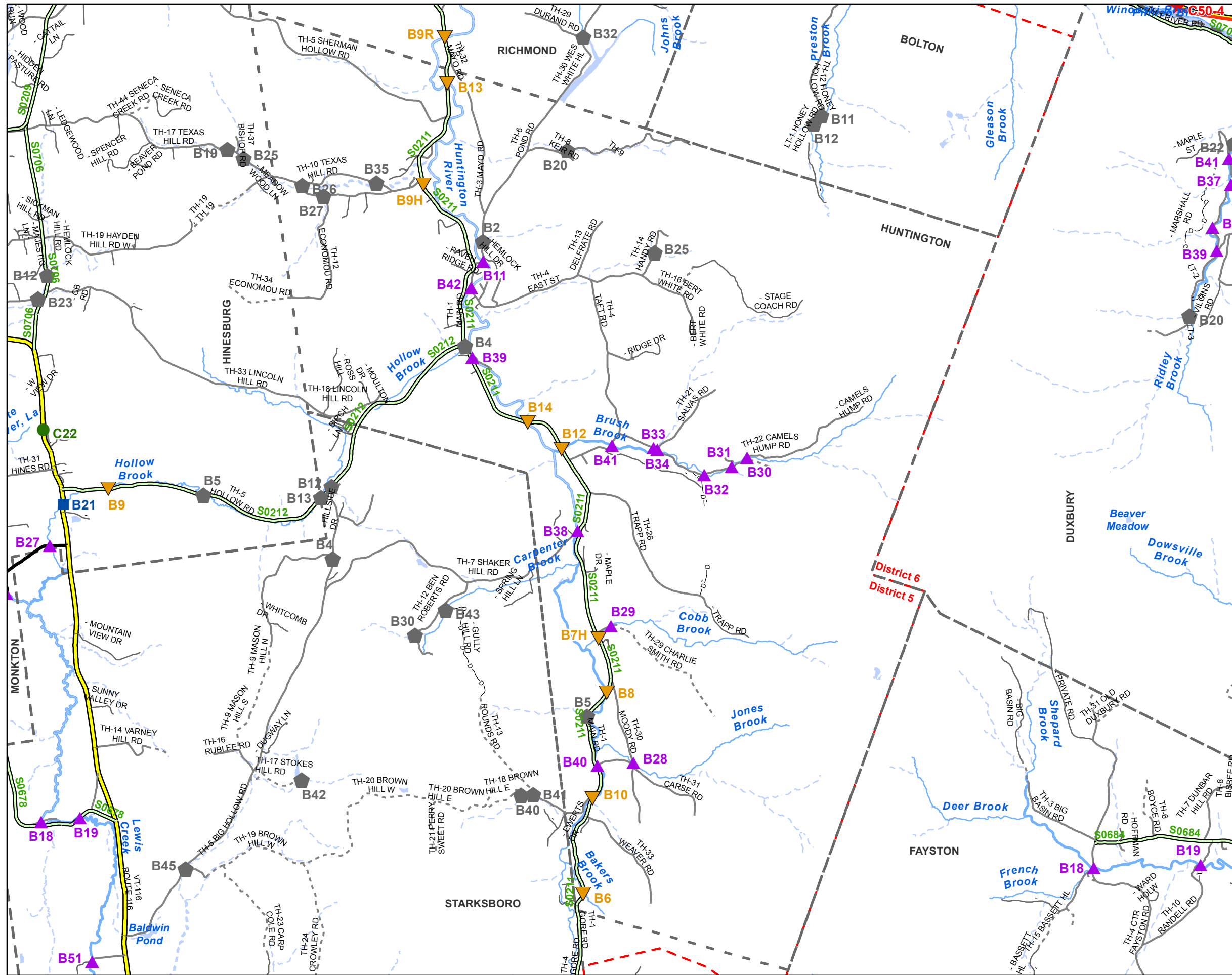
★ INTERSTATE
 ■ STATE LONG
 ● STATE SHORT
 ▲ TOWN LONG
 ▼ FAS/FAU
 ▲ TOWN LONG
 = FAS/FAU HWY
 - INTERSTATE
 = STATE HIGHWAY
 - CLASS 1
 - CLASS 2
 - CLASS 3
 - CLASS 4
 - LEGAL TRAIL
 - PRIVATE
 - DISCONTINUED
 [] DISTRICT (includes extensions)
 - NAMED RIVERS-STREAMS
 - UNNAMED RIVERS-STREAMS

■ TOWN SHORTS
 NOTE: The town short data has not been field checked since the early 1990's

Produced by:
Mapping Unit
Vermont Agency of Transportation
September 2011



HINESBURG
CHITTENDEN COUNTY
DISTRICT # 5

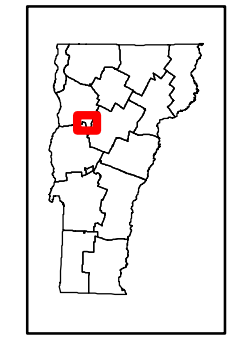


Scale 1:75,584

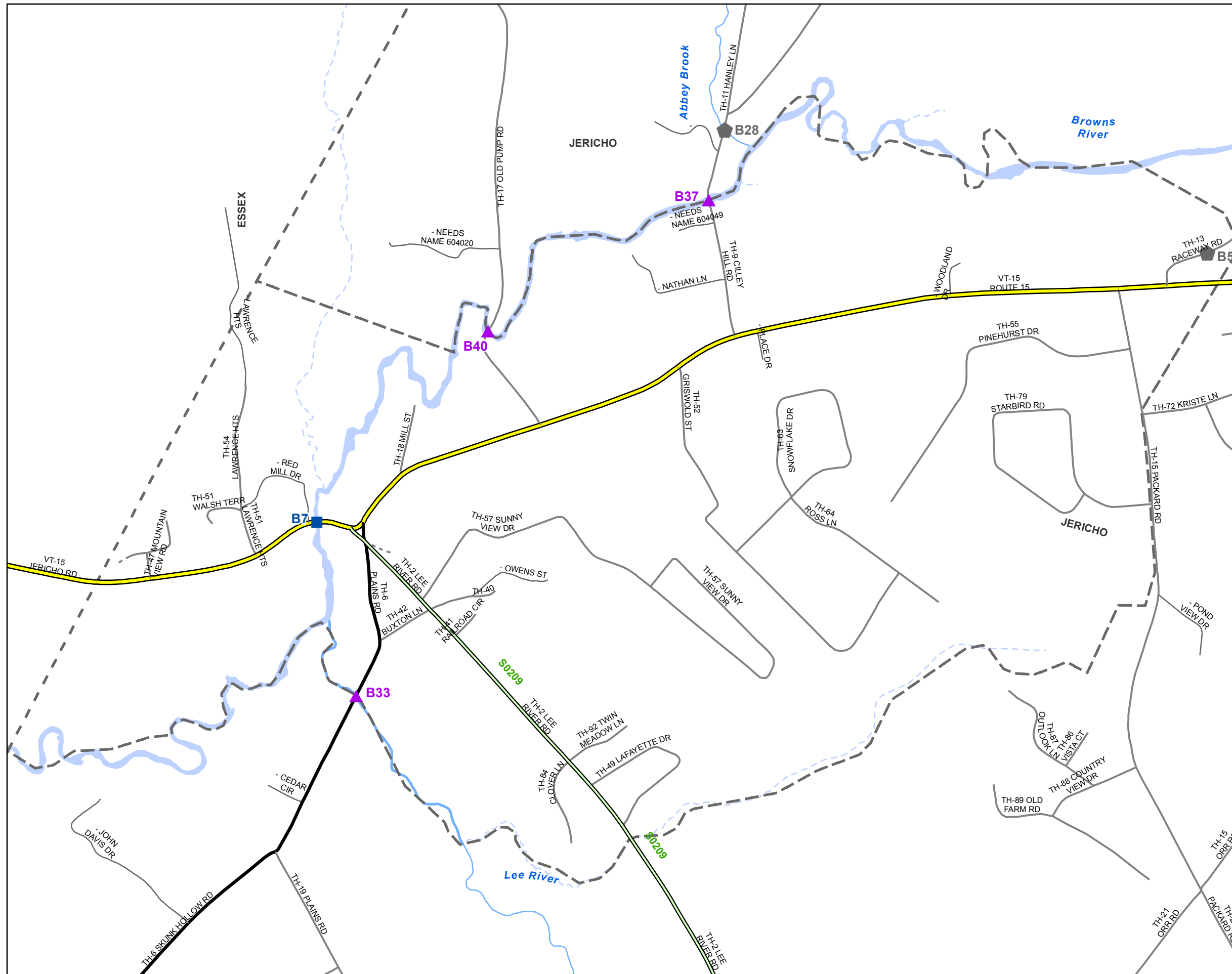
★ INTERSTATE
 ■ STATE LONG
 ● STATE SHORT
 ▲ TOWN LONG
 ▼ FAS/FAU
 ▲ TOWN LONG
 = FAS/FAU HWY
 - INTERSTATE
 = STATE HIGHWAY
 ■ CLASS 1
 ■ CLASS 2
 - CLASS 3
 - - CLASS 4
 - - LEGAL TRAIL
 - PRIVATE
 - DISCONTINUED
 [] DISTRICT (includes extensions)
 = NAMED RIVERS-STREAMS
 - - UNNAMED RIVERS-STREAMS

■ TOWN SHORTS
 NOTE: The town short data has not been field checked since the early 1990's

Produced by:
Mapping Unit
Vermont Agency of Transportation
September 2011



HUNTINGTON
CHITTENDEN COUNTY
DISTRICT # 5



Scale 1:75,584

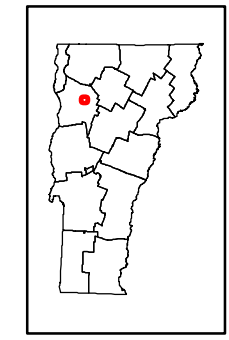
N

- ★ INTERSTATE
- STATE LONG
- STATE SHORT
- ▲ TOWN LONG
- ▼ FAS/FAU
- ▲ TOWN LONG
- ≡ FAS/FAU HWY
- INTERSTATE
- STATE HIGHWAY
- CLASS 1
- CLASS 2
- CLASS 3
- CLASS 4
- - - LEGAL TRAIL
- - - PRIVATE
- - - DISCONTINUED
- ⌈ DISTRICT (includes extensions)
- NAMED RIVERS-STREAMS
- - - UNNAMED RIVERS-STREAMS

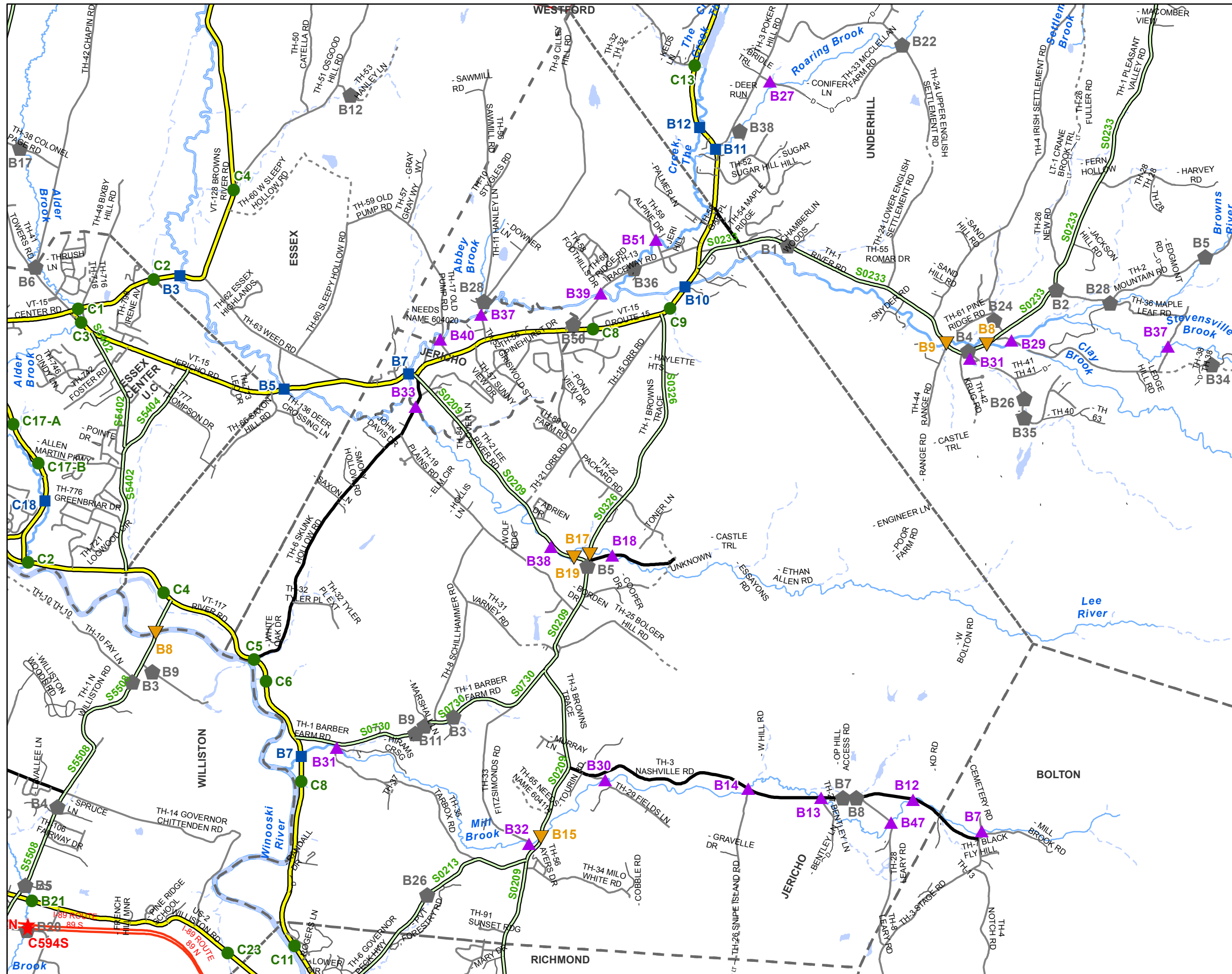
◆ TOWN SHORTS

NOTE: The town short data has not been field checked since the early 1990's

Produced by:
Mapping Unit
Vermont Agency of Transportation
September 2011



JERICHO VILLAGE
CHITTENDEN COUNTY
DISTRICT # 5



Scale 1:75,584

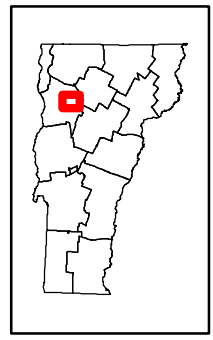


- ★ INTERSTATE
- STATE LONG
- STATE SHORT
- ▲ TOWN LONG
- ▼ FAS/FAU
- ▲ TOWN LONG
- FAS/FAU HWY
- INTERSTATE
- STATE HIGHWAY
- CLASS 1
- CLASS 2
- CLASS 3
- CLASS 4
- LEGAL TRAIL
- PRIVATE
- DISCONTINUED
- ┌ DISTRICT (includes extensions)
- NAMED RIVERS-STREAMS
- UNNAMED RIVERS-STREAMS

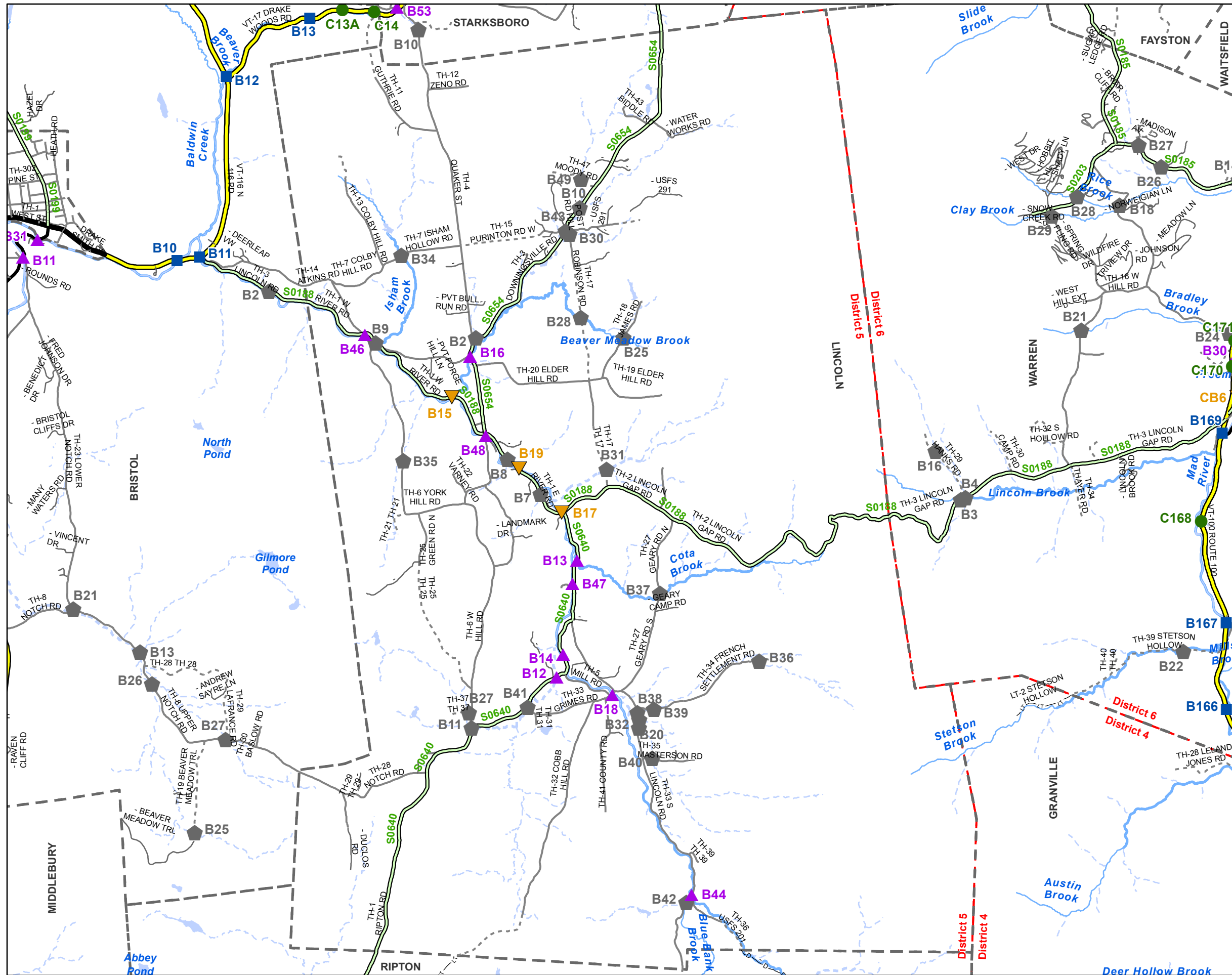
■ TOWN SHORTS

NOTE: The town short data has not been field checked since the early 1990's

Produced by:
Mapping Unit
Vermont Agency of Transportation
September 2011



JERICHO
CHITTENDEN COUNTY
DISTRICT # 5



Scale 1:75,584

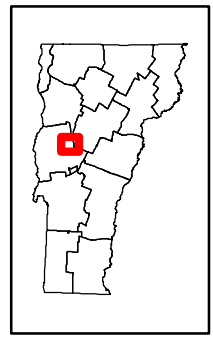


- ★ INTERSTATE
- STATE LONG
- STATE SHORT
- ▲ TOWN LONG
- ▼ FAS/FAU
- ▲ TOWN LONG
- FAS/FAU HWY
- INTERSTATE
- STATE HIGHWAY
- CLASS 1
- CLASS 2
- CLASS 3
- CLASS 4
- LEGAL TRAIL
- PRIVATE
- DISCONTINUED
- ⌈ DISTRICT (includes extensions)
- NAMED RIVERS-STREAMS
- UNNAMED RIVERS-STREAMS

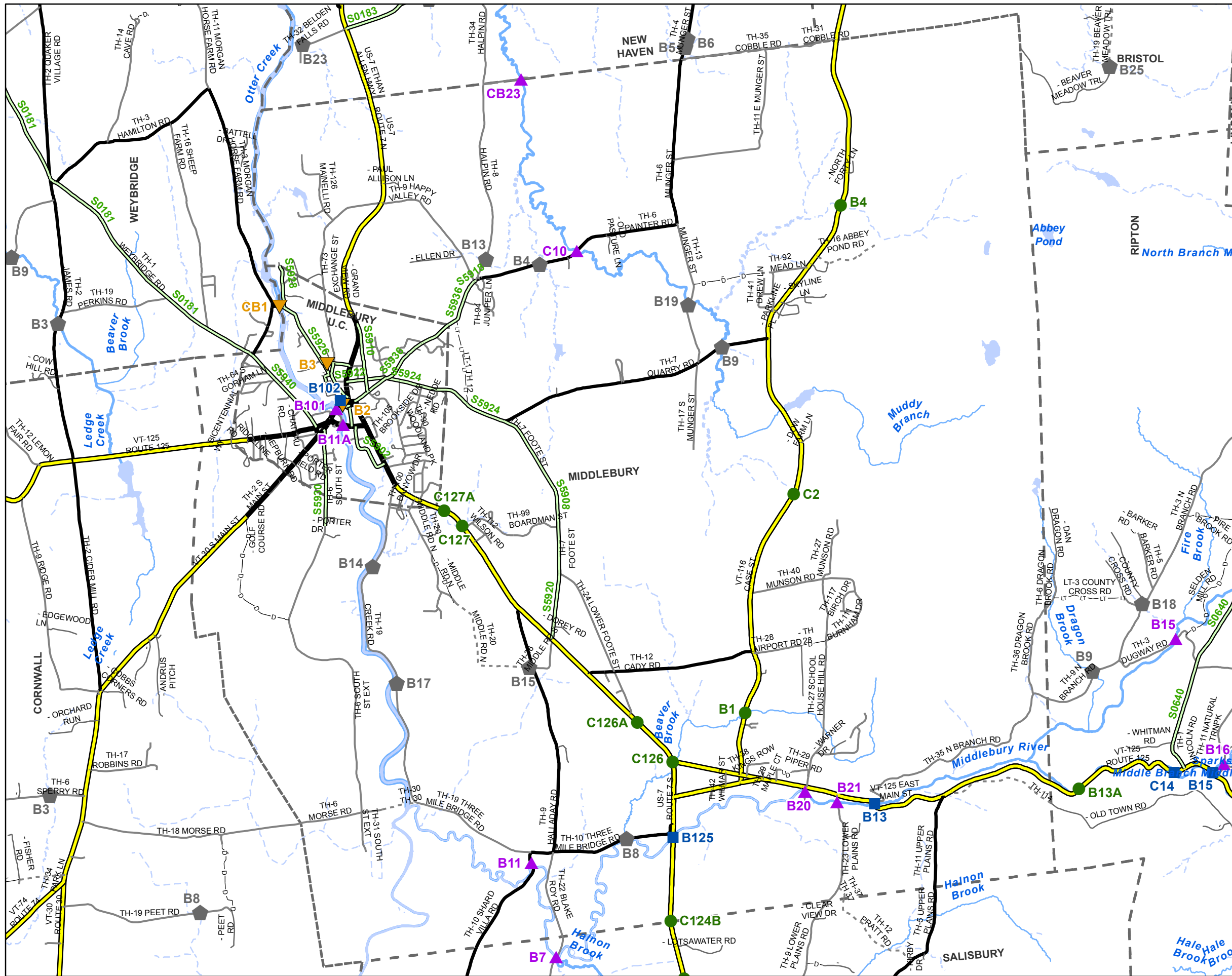
◆ TOWN SHORTS

NOTE: The town short data has not been field checked since the early 1990's

Produced by:
Mapping Unit
Vermont Agency of Transportation
September 2011



LINCOLN
ADDISON COUNTY
DISTRICT # 5



Scale 1:75,584

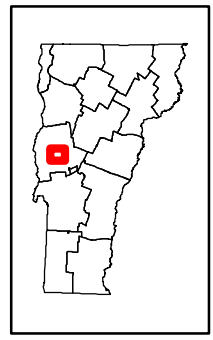


- ★ INTERSTATE
- STATE LONG
- STATE SHORT
- ▲ TOWN LONG
- ▼ FAS/FAU
- ▲ TOWN LONG
- FAS/FAU HWY
- INTERSTATE
- STATE HIGHWAY
- CLASS 1
- CLASS 2
- CLASS 3
- CLASS 4
- - - LEGAL TRAIL
- - - PRIVATE
- - - DISCONTINUED
- ┌ DISTRICT (includes extensions)
- NAMED RIVERS-STREAMS
- - - UNNAMED RIVERS-STREAMS

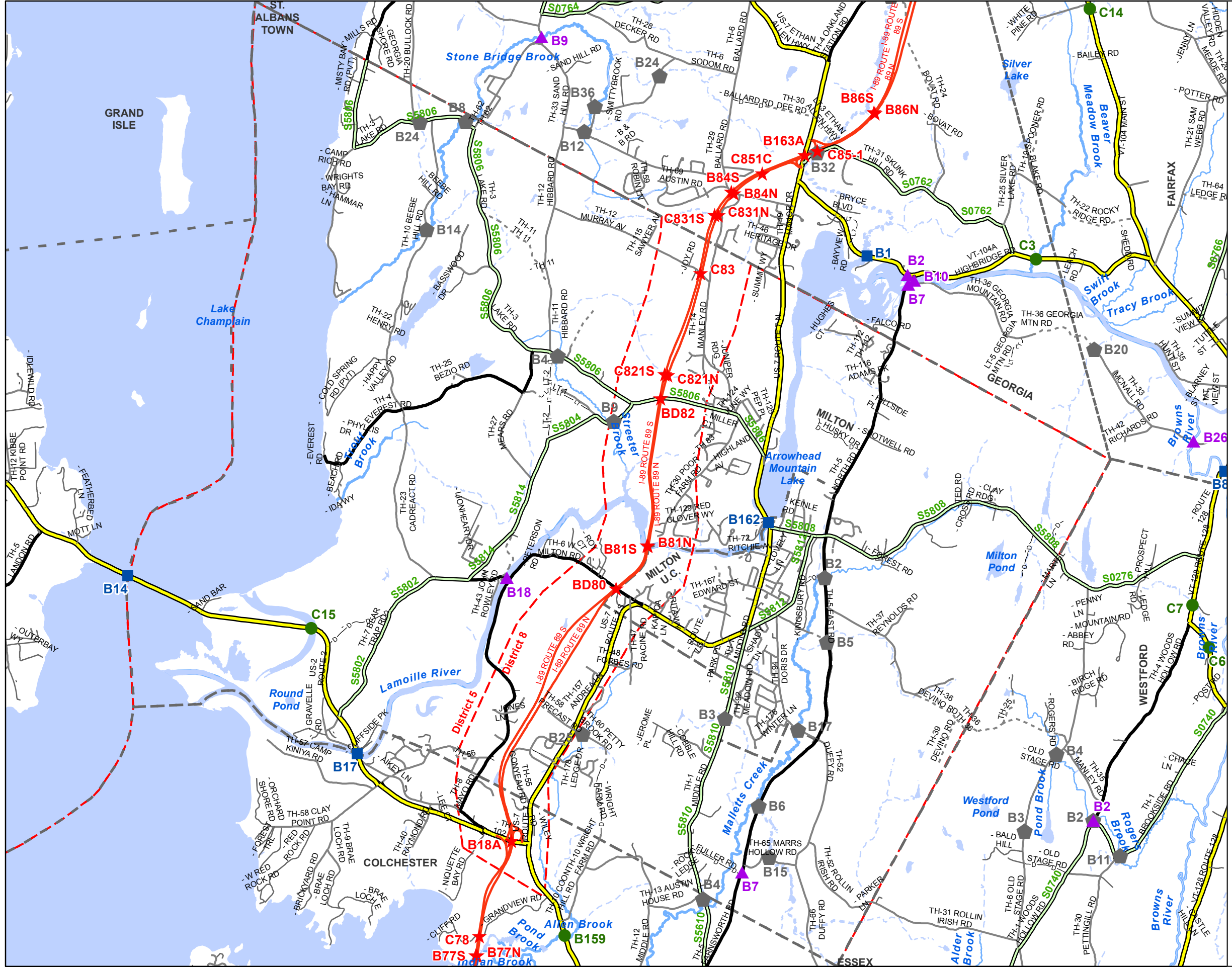
◆ TOWN SHORTS

NOTE: The town short data has not been field checked since the early 1990's

Produced by:
Mapping Unit
Vermont Agency of Transportation
September 2011



MIDDLEBURY
ADDISON COUNTY
DISTRICT # 5



Scale 1:75,584

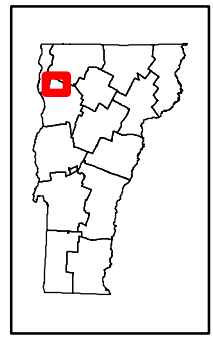


- ★ INTERSTATE
- STATE LONG
- STATE SHORT
- ▲ TOWN LONG
- ▼ FAS/FAU
- ▲ TOWN LONG
- FAS/FAU HWY
- INTERSTATE
- STATE HIGHWAY
- CLASS 1
- CLASS 2
- CLASS 3
- CLASS 4
- - LEGAL TRAIL
- - PRIVATE
- - DISCONTINUED
- - DISTRICT (includes extensions)
- - NAMED RIVERS-STREAMS
- - UNNAMED RIVERS-STREAMS

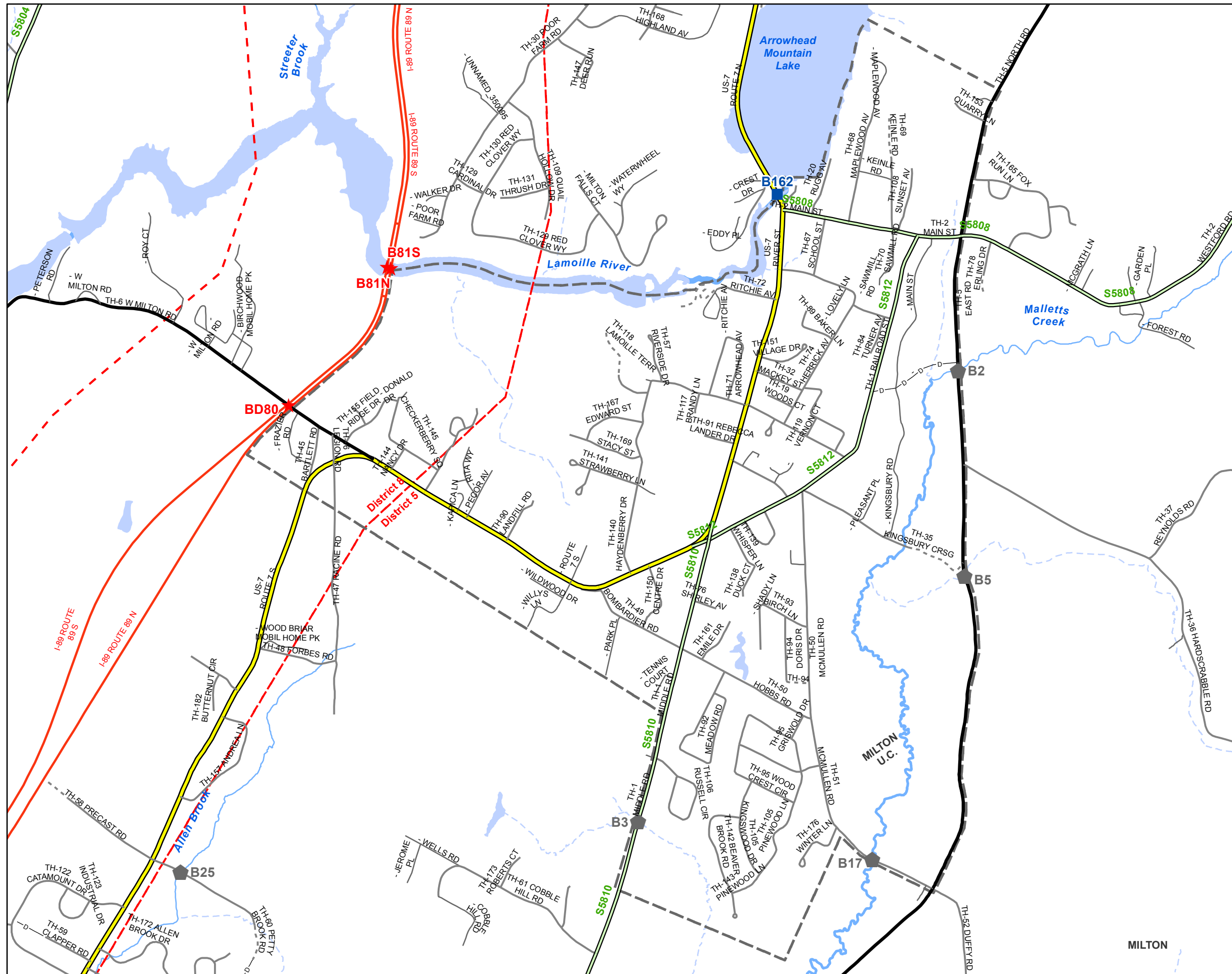
◆ TOWN SHORTS

NOTE: The town short data has not been field checked since the early 1990's

Produced by:
Mapping Unit
Vermont Agency of Transportation
September 2011



MILTON
CHITTENDEN COUNTY
DISTRICT # 5

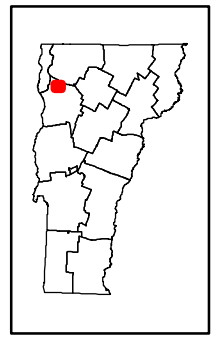


- Scale 1:75,584
- N
- ★ INTERSTATE
 - STATE LONG
 - STATE SHORT
 - ▲ TOWN LONG
 - ▼ FAS/FAU
 - ▲ TOWN LONG
 - FAS/FAU HWY
 - INTERSTATE
 - STATE HIGHWAY
 - CLASS 1
 - CLASS 2
 - CLASS 3
 - CLASS 4
 - - - LEGAL TRAIL
 - - - PRIVATE
 - - - DISCONTINUED
 - ┌ DISTRICT (includes extensions)
 - NAMED RIVERS-STREAMS
 - - - UNNAMED RIVERS-STREAMS

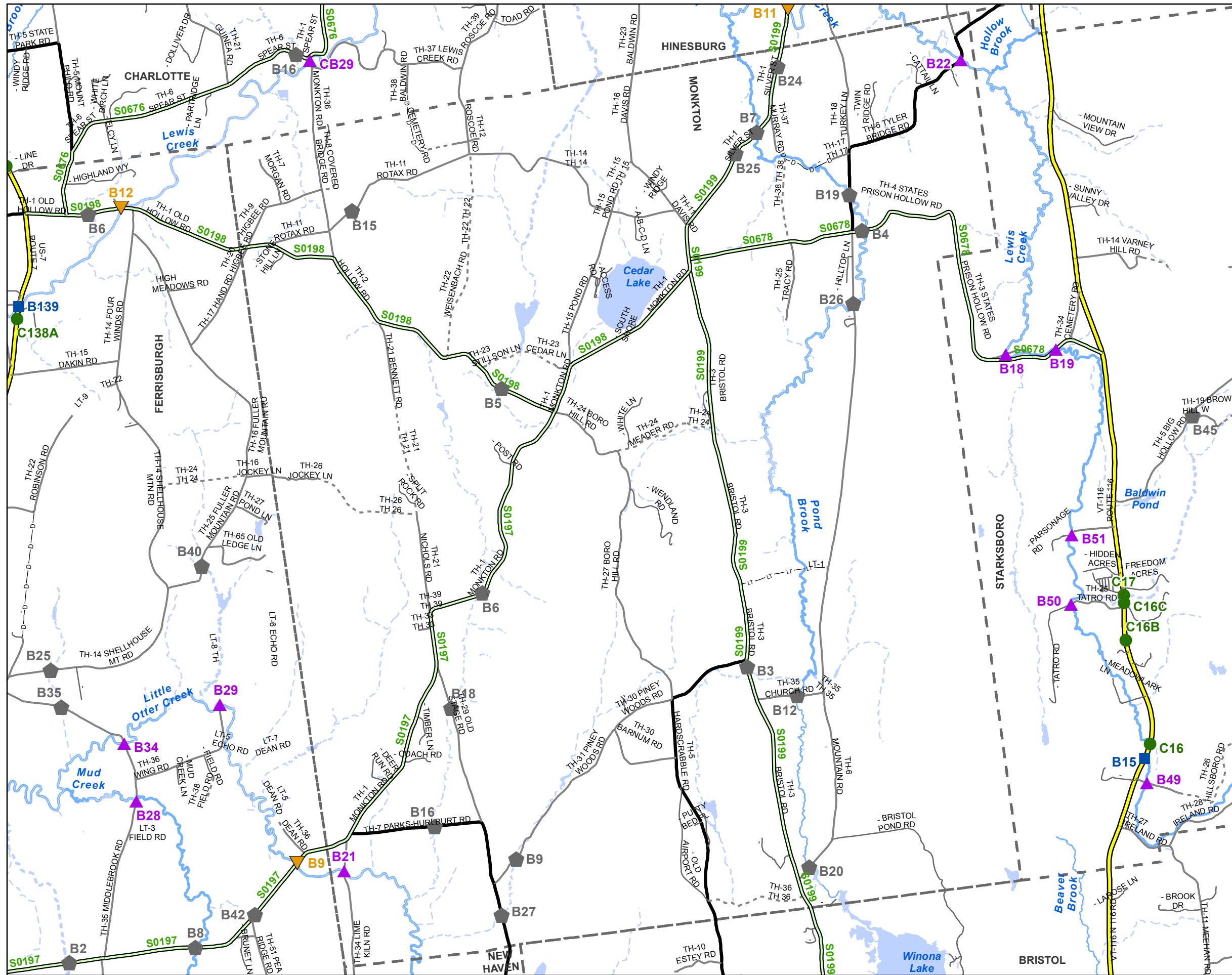
◆ TOWN SHORTS

NOTE: The town short data has not been field checked since the early 1990's

Produced by:
Mapping Unit
Vermont Agency of Transportation
September 2011



MILTON U.C.
CHITTENDEN COUNTY
DISTRICT # 5



Scale 1:75,584

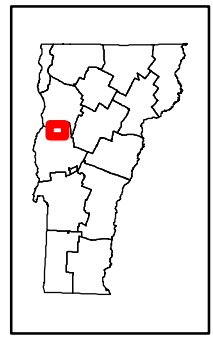


- ★ INTERSTATE
- STATE LONG
- STATE SHORT
- ▲ TOWN LONG
- ▼ FAS/FAU
- ▲ TOWN LONG
- FAS/FAU HWY
- INTERSTATE
- STATE HIGHWAY
- CLASS 1
- CLASS 2
- CLASS 3
- CLASS 4
- LEGAL TRAIL
- PRIVATE
- DISCONTINUED
- DISTRICT (includes extensions)
- NAMED RIVERS-STREAMS
- - - UNNAMED RIVERS-STREAMS

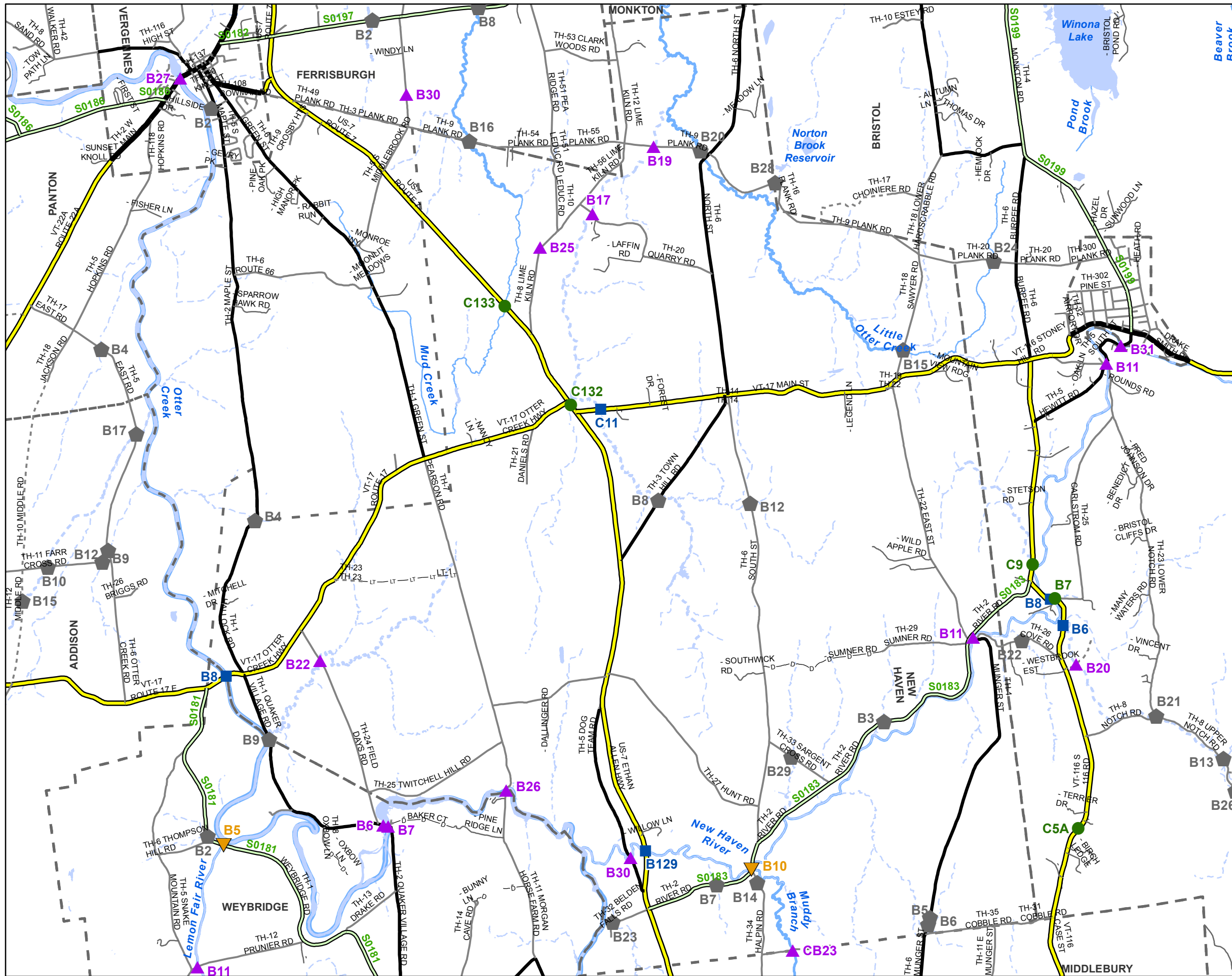
◆ TOWN SHORTS

NOTE: The town short data has not been field checked since the early 1990's

Produced by:
Mapping Unit
Vermont Agency of Transportation
September 2011



MONKTON
ADDISON COUNTY
DISTRICT # 5



Scale 1:75,584

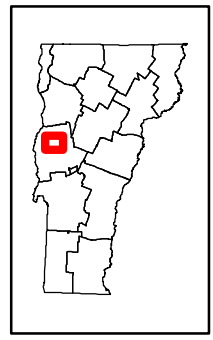


- ★ INTERSTATE
- STATE LONG
- STATE SHORT
- ▲ TOWN LONG
- ▼ FAS/FAU
- ▲ TOWN LONG
- FAS/FAU HWY
- INTERSTATE
- STATE HIGHWAY
- CLASS 1
- CLASS 2
- CLASS 3
- - CLASS 4
- - LEGAL TRAIL
- PRIVATE
- - DISCONTINUED
- ┌ DISTRICT (includes extensions)
- NAMED RIVERS-STREAMS
- - UNNAMED RIVERS-STREAMS

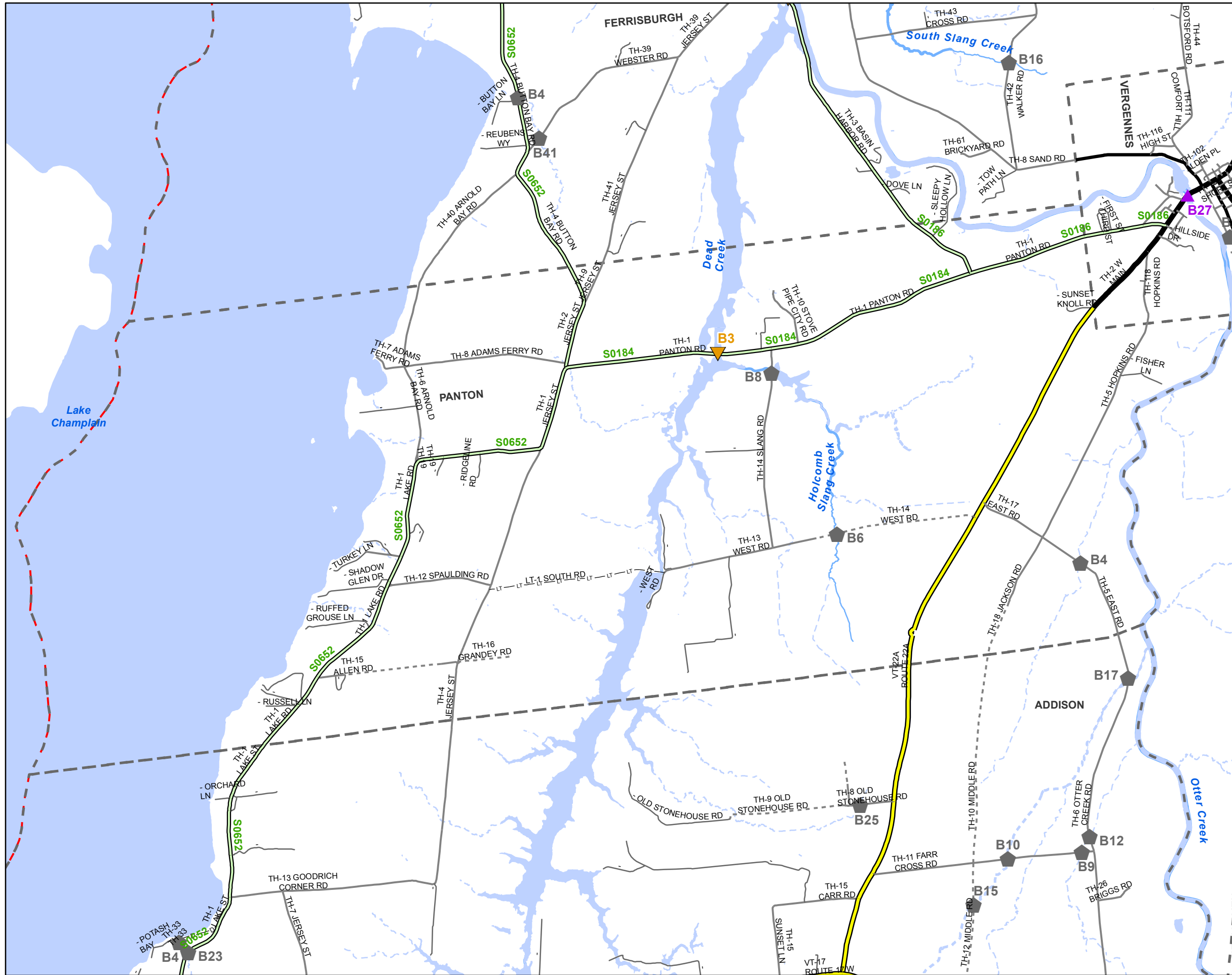
■ TOWN SHORTS

NOTE: The town short data has not been field checked since the early 1990's

Produced by:
Mapping Unit
Vermont Agency of Transportation
September 2011

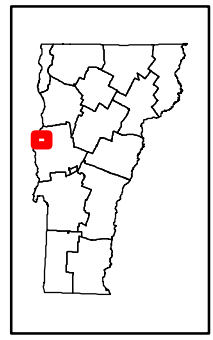


NEW HAVEN
ADDISON COUNTY
DISTRICT # 5

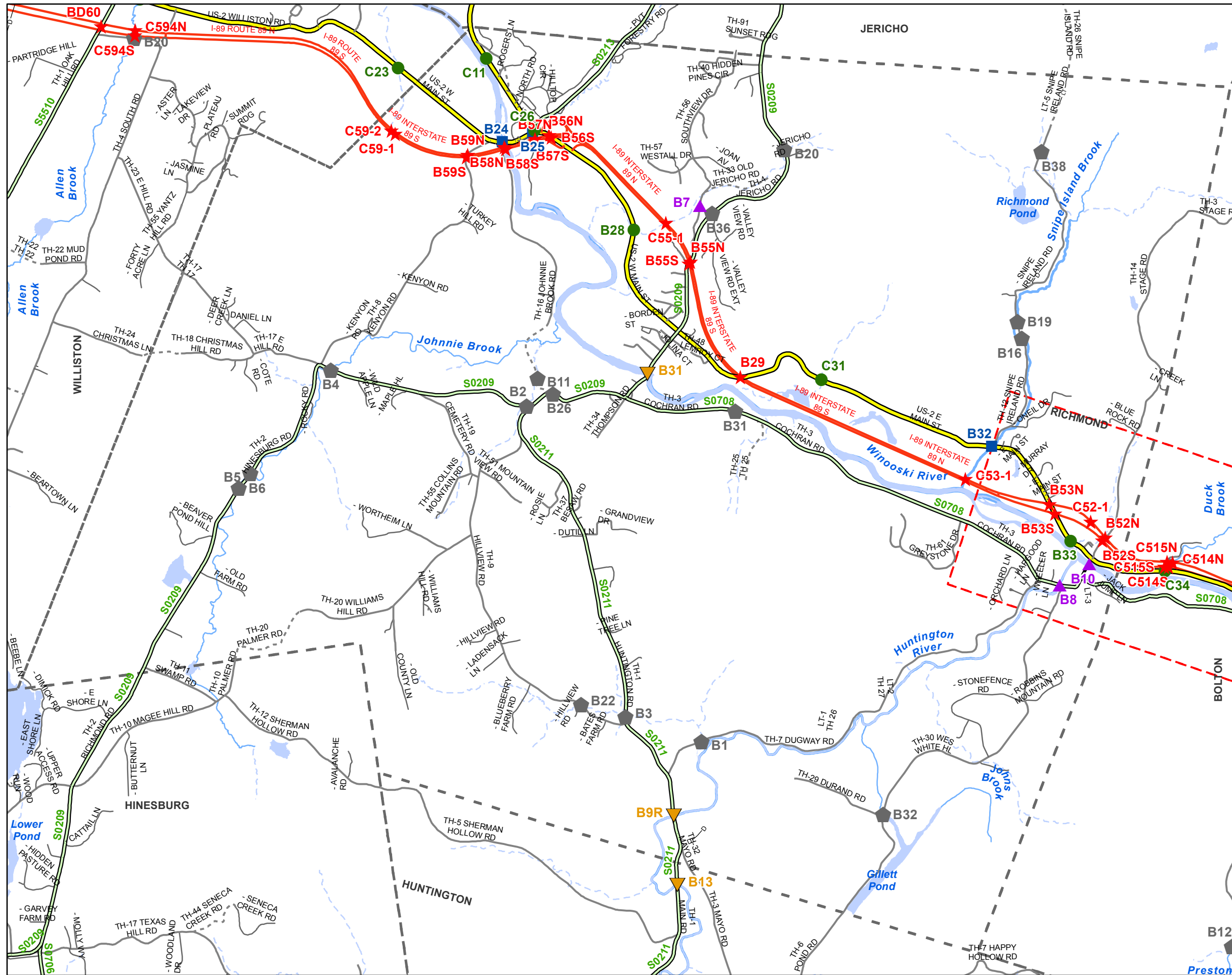


- Scale 1:75,584
- ★ INTERSTATE
 ■ STATE LONG
 ● STATE SHORT
 ▲ TOWN LONG
 ▼ FAS/FAU
 ▲ TOWN LONG
 = FAS/FAU HWY
 - INTERSTATE
 = STATE HIGHWAY
 = CLASS 1
 = CLASS 2
 = CLASS 3
 - - CLASS 4
 - - LEGAL TRAIL
 - PRIVATE
 - DISCONTINUED
 [] DISTRICT (includes extensions)
 = NAMED RIVERS-STREAMS
 - - UNNAMED RIVERS-STREAMS
- ◆ TOWN SHORTS
 NOTE: The town short data has not been field checked since the early 1990's

Produced by:
Mapping Unit
Vermont Agency of Transportation
September 2011



PANTON
ADDISON COUNTY
DISTRICT # 5



Scale 1:75,584

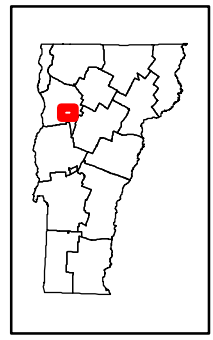


- ★ INTERSTATE
- STATE LONG
- STATE SHORT
- ▲ TOWN LONG
- ▼ FAS/FAU
- ▲ TOWN LONG
- FAS/FAU HWY
- INTERSTATE
- STATE HIGHWAY
- CLASS 1
- CLASS 2
- CLASS 3
- CLASS 4
- - LEGAL TRAIL
- - PRIVATE
- - DISCONTINUED
- ┌ DISTRICT (includes extensions)
- NAMED RIVERS-STREAMS
- - UNNAMED RIVERS-STREAMS

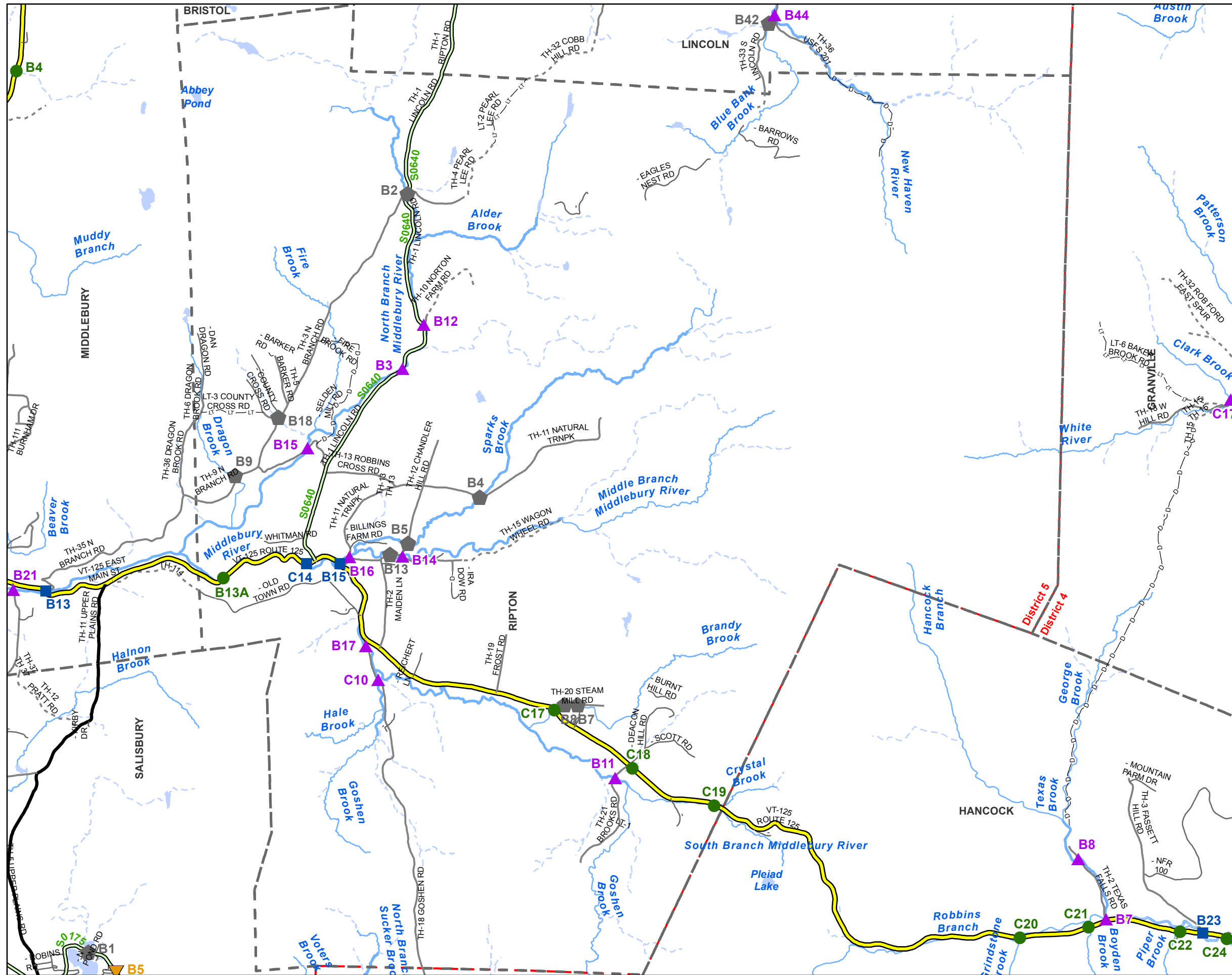
◆ TOWN SHORTS

NOTE: The town short data has not been field checked since the early 1990's

Produced by:
Mapping Unit
Vermont Agency of Transportation
September 2011



RICHMOND
CHITTENDEN COUNTY
DISTRICT # 5



Scale 1:75,584

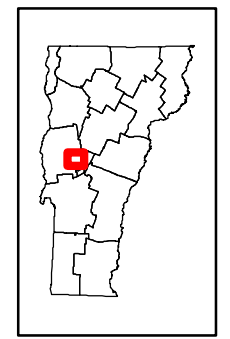


- ★ INTERSTATE
- STATE LONG
- STATE SHORT
- ▲ TOWN LONG
- ▼ FAS/FAU
- ▲ TOWN LONG
- ▬ FAS/FAU HWY
- INTERSTATE
- ▬ STATE HIGHWAY
- ▬ CLASS 1
- ▬ CLASS 2
- ▬ CLASS 3
- ▬ CLASS 4
- LEGAL TRAIL
- PRIVATE
- DISCONTINUED
- ▬ DISTRICT (includes extensions)
- ▬ NAMED RIVERS-STREAMS
- ▬ UNNAMED RIVERS-STREAMS

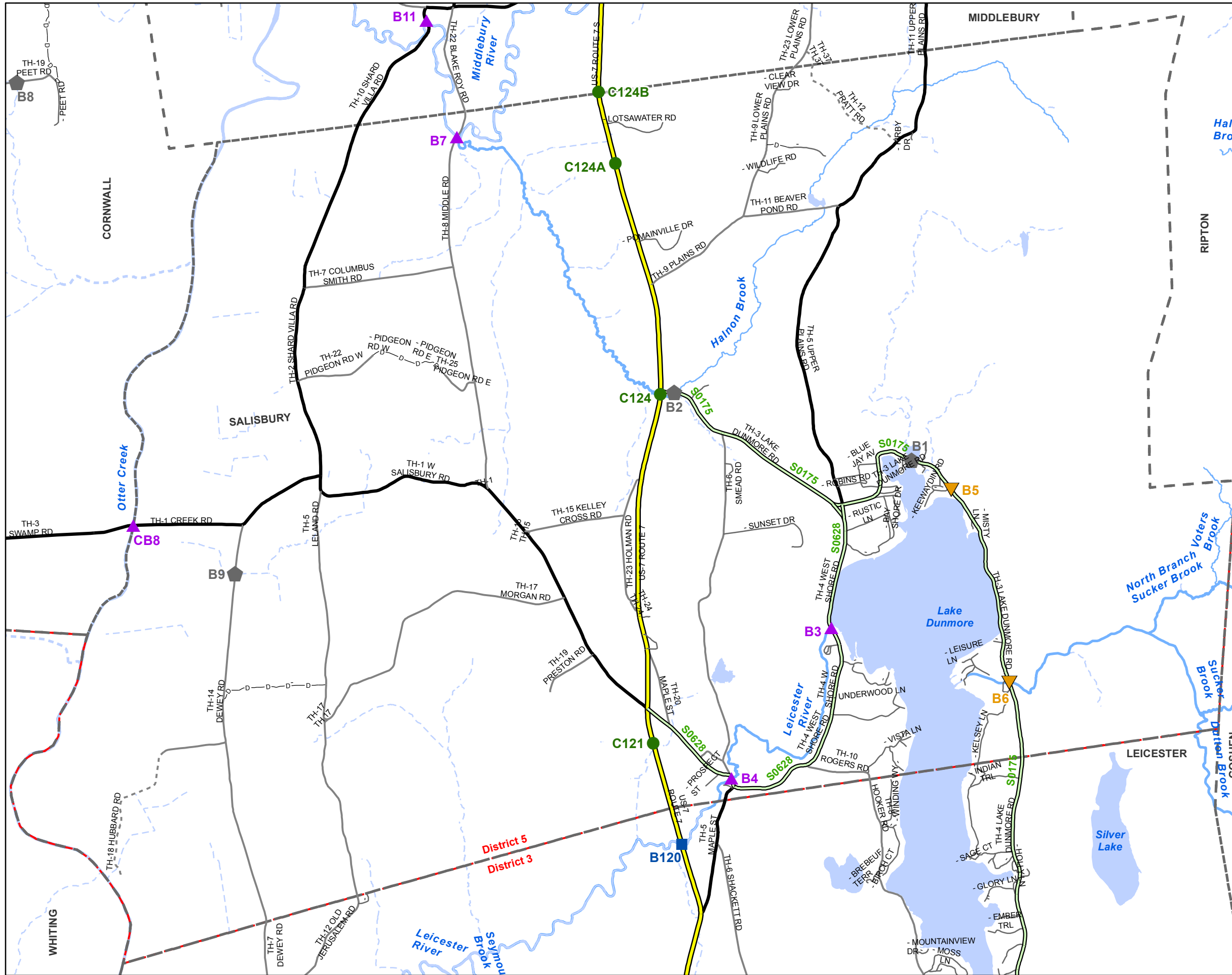
■ TOWN SHORTS

NOTE: The town short data has not been field checked since the early 1990's

Produced by:
Mapping Unit
Vermont Agency of Transportation
September 2011



RIPTON
ADDISON COUNTY
DISTRICT # 5



Scale 1:75,584

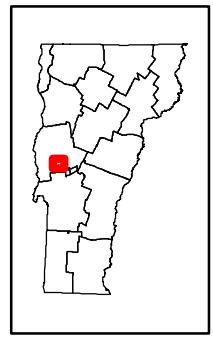


- ★ INTERSTATE
- STATE LONG
- STATE SHORT
- ▲ TOWN LONG
- ▼ FAS/FAU
- ▲ TOWN LONG
- FAS/FAU HWY
- INTERSTATE
- STATE HIGHWAY
- CLASS 1
- CLASS 2
- CLASS 3
- CLASS 4
- LEGAL TRAIL
- PRIVATE
- DISCONTINUED
- DISTRICT (includes extensions)
- NAMED RIVERS-STREAMS
- - - UNNAMED RIVERS-STREAMS

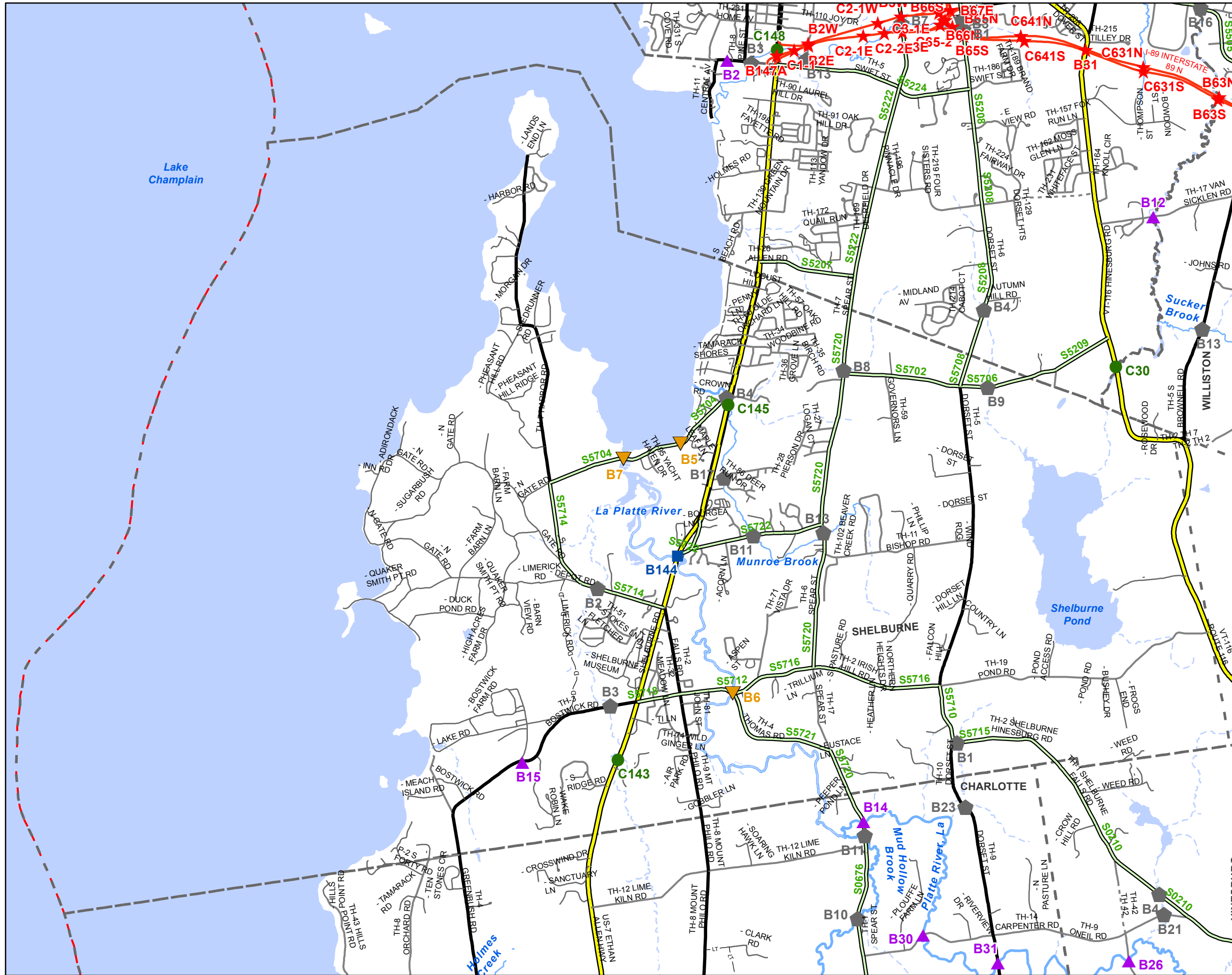
■ TOWN SHORTS

NOTE: The town short data has not been field checked since the early 1990's

Produced by:
Mapping Unit
Vermont Agency of Transportation
September 2011



SALISBURY
ADDISON COUNTY
DISTRICT # 5



Scale 1:75,584

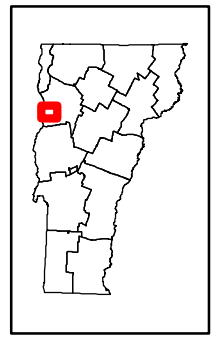


- ★ INTERSTATE
- STATE LONG
- STATE SHORT
- ▲ TOWN LONG
- ▼ FAS/FAU
- ▲ TOWN LONG
- ≡ FAS/FAU HWY
- INTERSTATE
- STATE HIGHWAY
- CLASS 1
- CLASS 2
- CLASS 3
- - - CLASS 4
- LEGAL TRAIL
- PRIVATE
- DISCONTINUED
- DISTRICT (includes extensions)
- NAMED RIVERS-STREAMS
- UNNAMED RIVERS-STREAMS

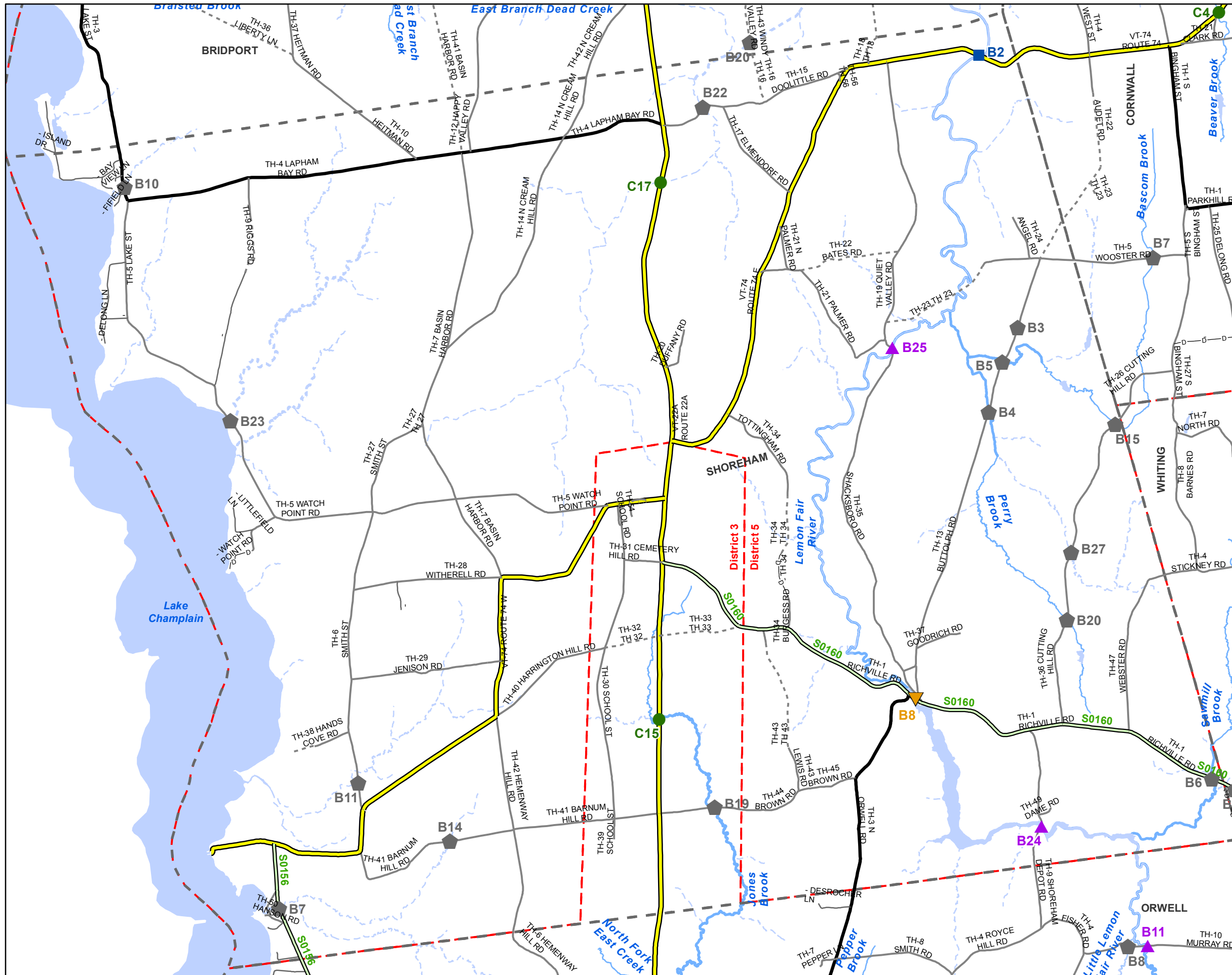
◆ TOWN SHORTS

NOTE: The town short data has not been field checked since the early 1990's

Produced by:
Mapping Unit
Vermont Agency of Transportation
September 2011



SHELBURNE
CHITTENDEN COUNTY
DISTRICT # 5



Scale 1:75,584

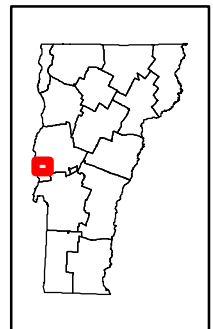


- ★ INTERSTATE
- STATE LONG
- STATE SHORT
- ▲ TOWN LONG
- ▼ FAS/FAU
- ▲ TOWN LONG
- ≡ FAS/FAU HWY
- INTERSTATE
- STATE HIGHWAY
- CLASS 1
- CLASS 2
- CLASS 3
- - - CLASS 4
- - - LEGAL TRAIL
- - - PRIVATE
- - - DISCONTINUED
- ┌ ┐ DISTRICT (includes extensions)
- NAMED RIVERS-STREAMS
- UNNAMED RIVERS-STREAMS

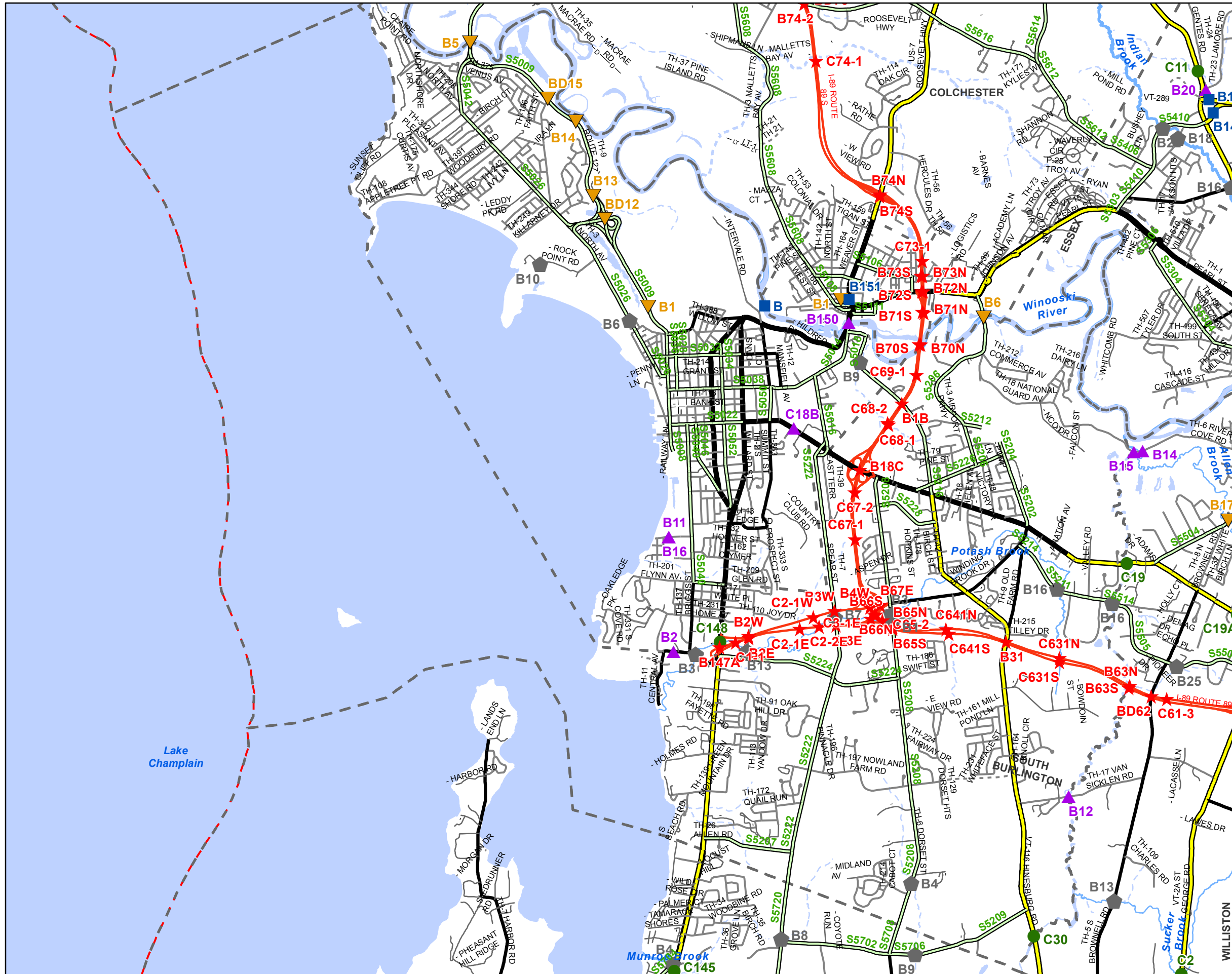
◆ TOWN SHORTS

NOTE: The town short data has not been field checked since the early 1990's

Produced by:
Mapping Unit
Vermont Agency of Transportation
September 2011



SHOREHAM
ADDISON COUNTY
DISTRICT # 5



Scale 1:75,584

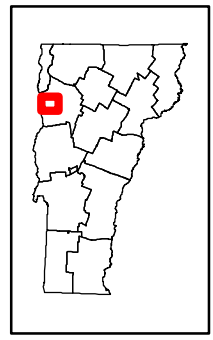


- ★ INTERSTATE
- STATE LONG
- STATE SHORT
- ▲ TOWN LONG
- ▼ FAS/FAU
- ▲ TOWN LONG
- FAS/FAU HWY
- INTERSTATE
- STATE HIGHWAY
- CLASS 1
- CLASS 2
- CLASS 3
- CLASS 4
- LEGAL TRAIL
- PRIVATE
- DISCONTINUED
- ┌ DISTRICT (includes extensions)
- NAMED RIVERS-STREAMS
- UNNAMED RIVERS-STREAMS

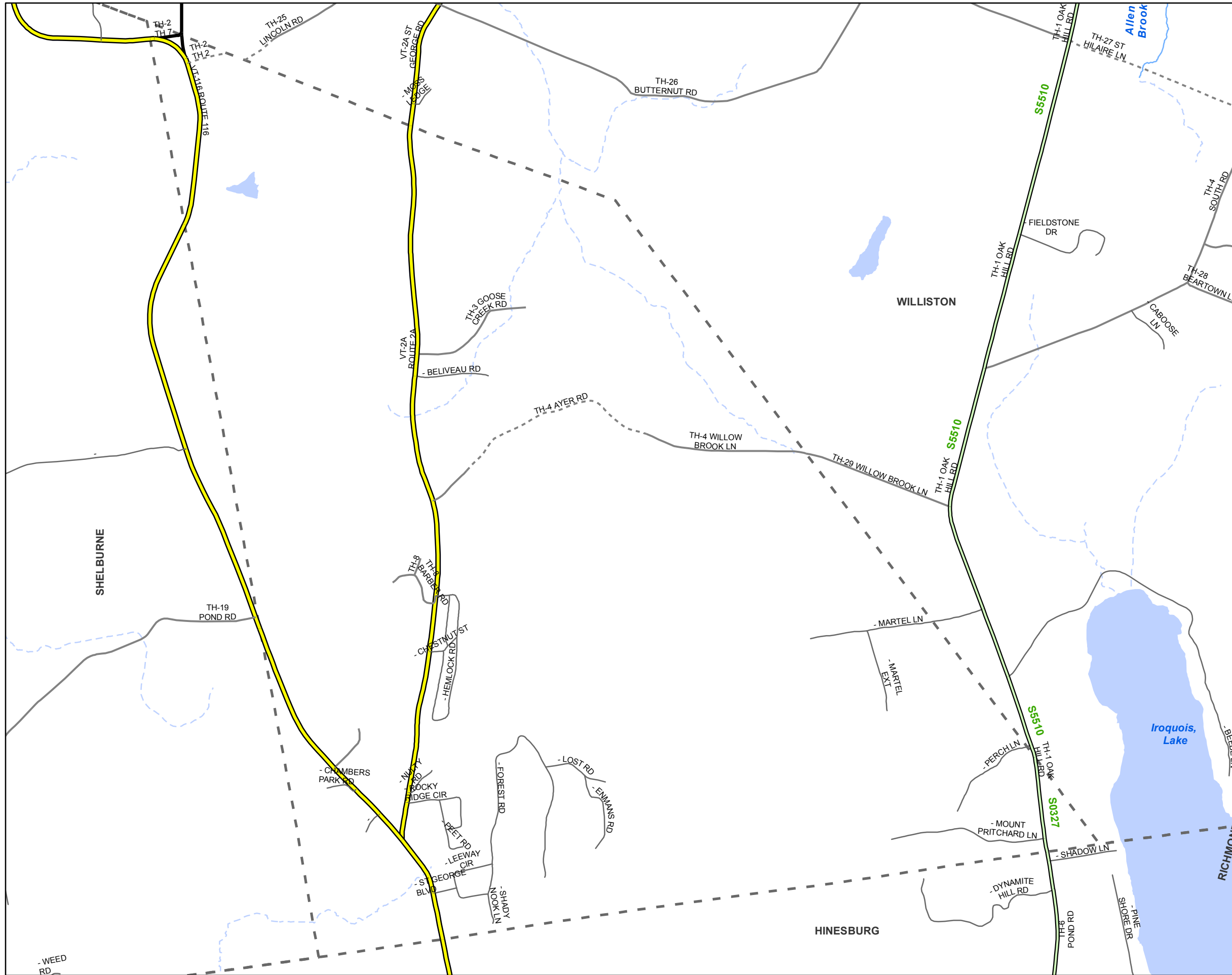
◆ TOWN SHORTS

NOTE: The town short data has not been field checked since the early 1990's

Produced by:
Mapping Unit
Vermont Agency of Transportation
September 2011



SOUTH BURLINGTON CITY
CHITTENDEN COUNTY
DISTRICT # 5



Scale 1:75,584

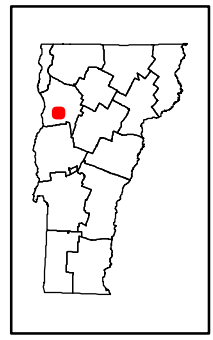
N

- ★ INTERSTATE
- STATE LONG
- STATE SHORT
- ▲ TOWN LONG
- ▼ FAS/FAU
- ▲ TOWN LONG
- ≡ FAS/FAU HWY
- INTERSTATE
- STATE HIGHWAY
- CLASS 1
- CLASS 2
- CLASS 3
- - CLASS 4
- - LEGAL TRAIL
- - PRIVATE
- - DISCONTINUED
- ┌ DISTRICT (includes extensions)
- NAMED RIVERS-STREAMS
- - UNNAMED RIVERS-STREAMS

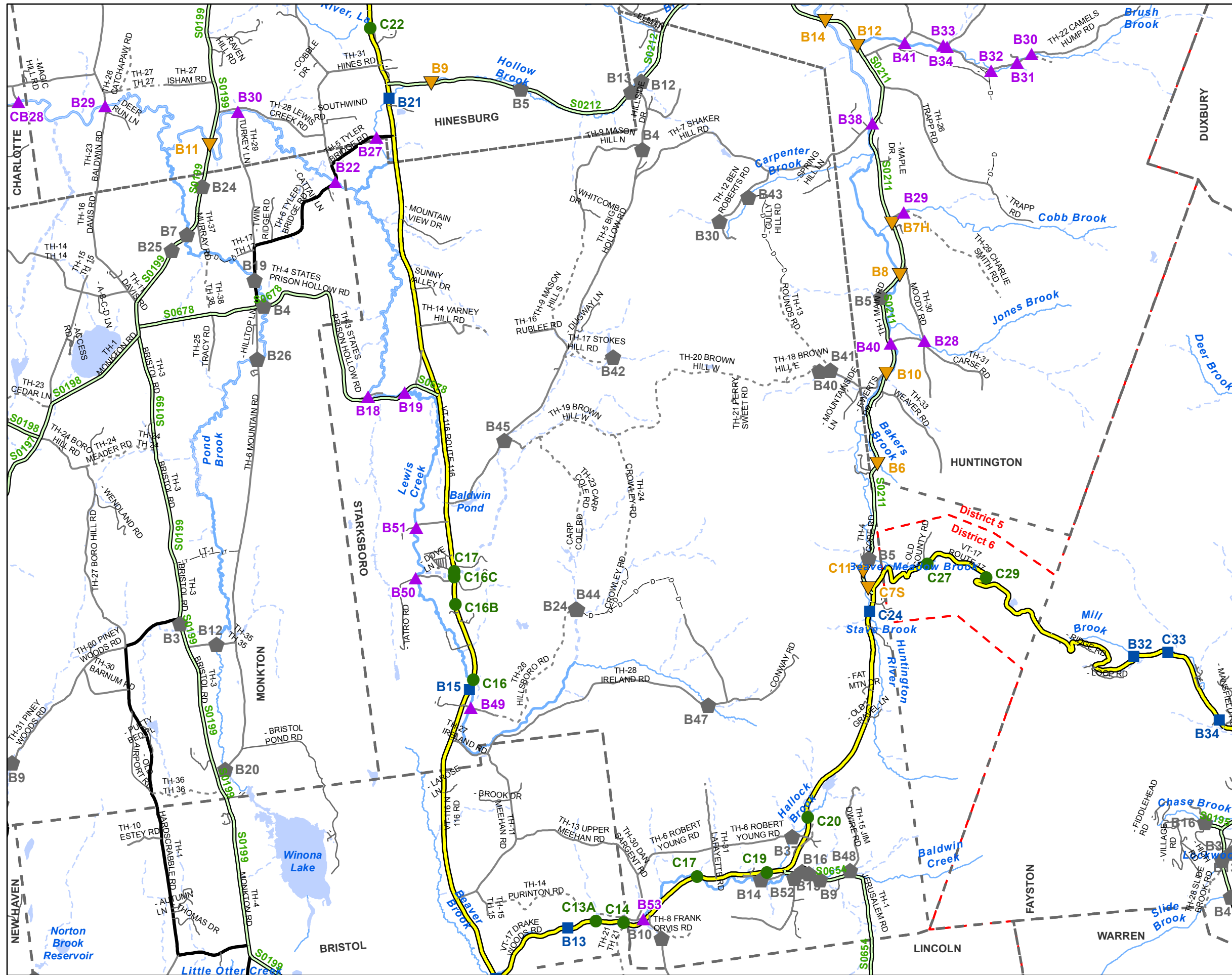
◆ TOWN SHORTS

NOTE: The town short data has not been field checked since the early 1990's

Produced by:
Mapping Unit
Vermont Agency of Transportation
September 2011



ST. GEORGE
CHITTENDEN COUNTY
DISTRICT # 5



Scale 1:75,584

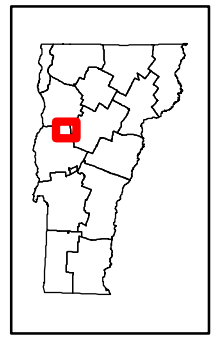


- ★ INTERSTATE
- STATE LONG
- STATE SHORT
- ▲ TOWN LONG
- ▼ FAS/FAU
- ▲ TOWN LONG
- FAS/FAU HWY
- INTERSTATE
- STATE HIGHWAY
- CLASS 1
- CLASS 2
- CLASS 3
- CLASS 4
- - LEGAL TRAIL
- - PRIVATE
- - DISCONTINUED
- ┌ DISTRICT (includes extensions)
- NAMED RIVERS-STREAMS
- - UNNAMED RIVERS-STREAMS

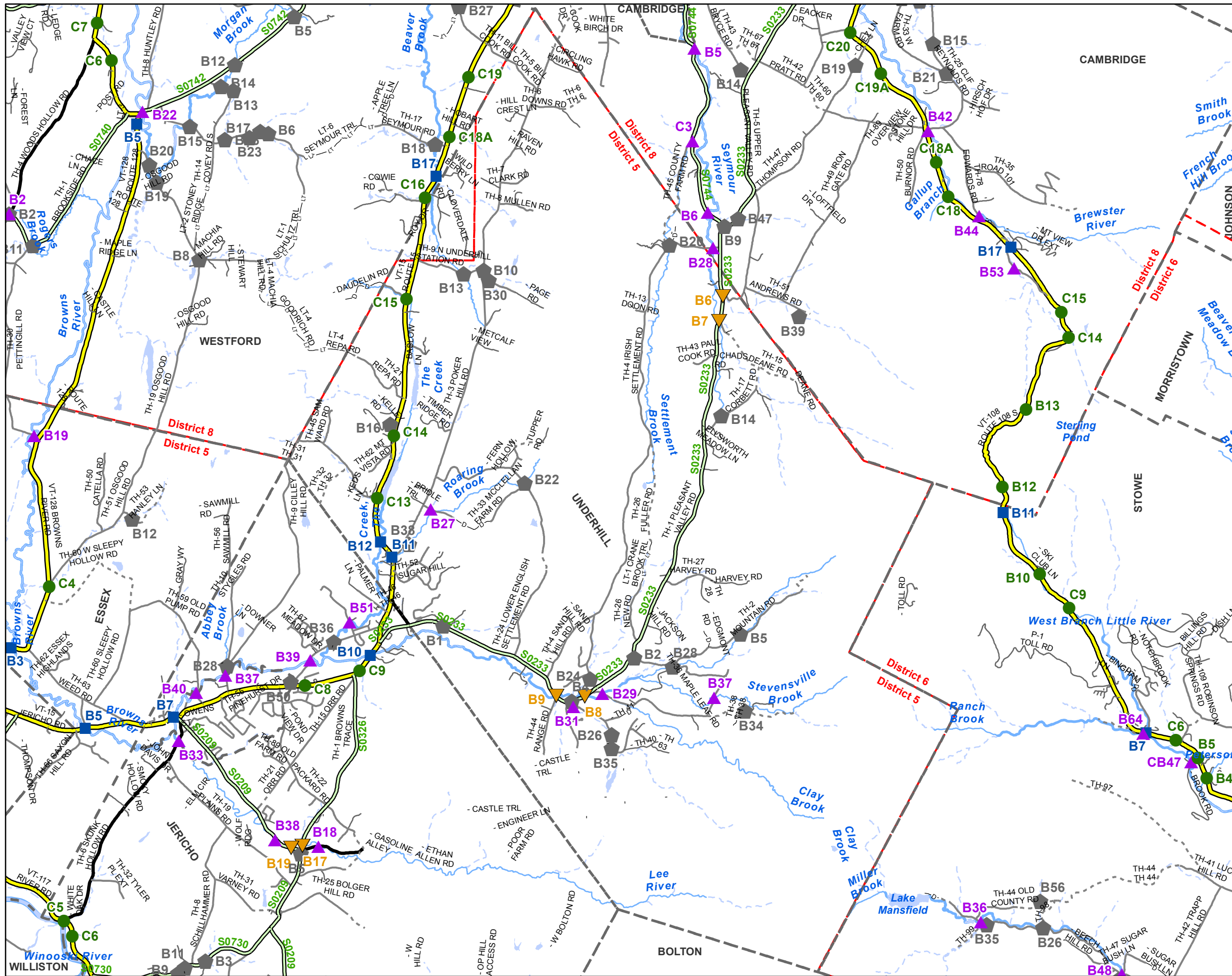
■ TOWN SHORTS

NOTE: The town short data has not been field checked since the early 1990's

Produced by:
Mapping Unit
Vermont Agency of Transportation
September 2011



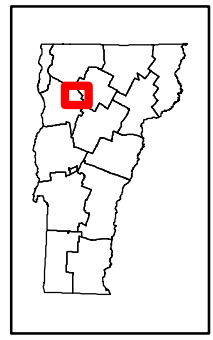
STARKSBORO
ADDISON COUNTY
DISTRICT # 5



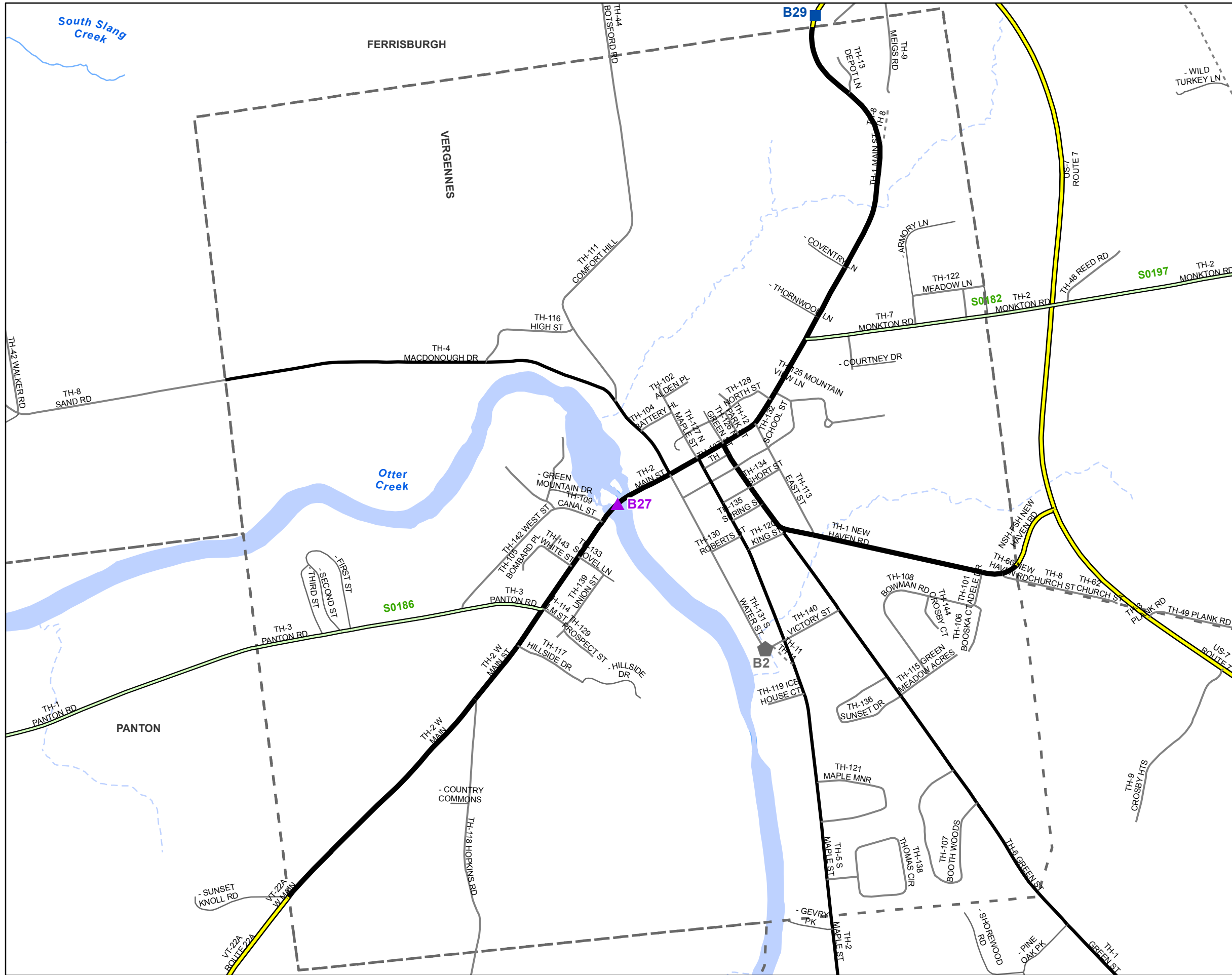
- Scale 1:75,584
- ★ INTERSTATE
■ STATE LONG
● STATE SHORT
▲ TOWN LONG
▼ FAS/FAU
▲ TOWN LONG
= FAS/FAU HWY
- - - INTERSTATE
= STATE HIGHWAY
= CLASS 1
= CLASS 2
= CLASS 3
- - - CLASS 4
- - - LEGAL TRAIL
- - - PRIVATE
- - - DISCONTINUED
- - - DISTRICT (includes extensions)
= NAMED RIVERS-STREAMS
= UNNAMED RIVERS-STREAMS

■ TOWN SHORTS
 NOTE: The town short data has not been field checked since the early 1990's

Produced by:
 Mapping Unit
 Vermont Agency of Transportation
 September 2011



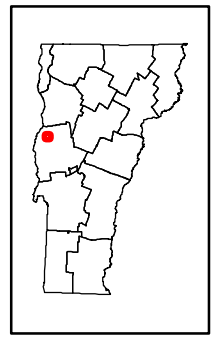
UNDERHILL
 CHITTENDEN COUNTY
 DISTRICT # 5



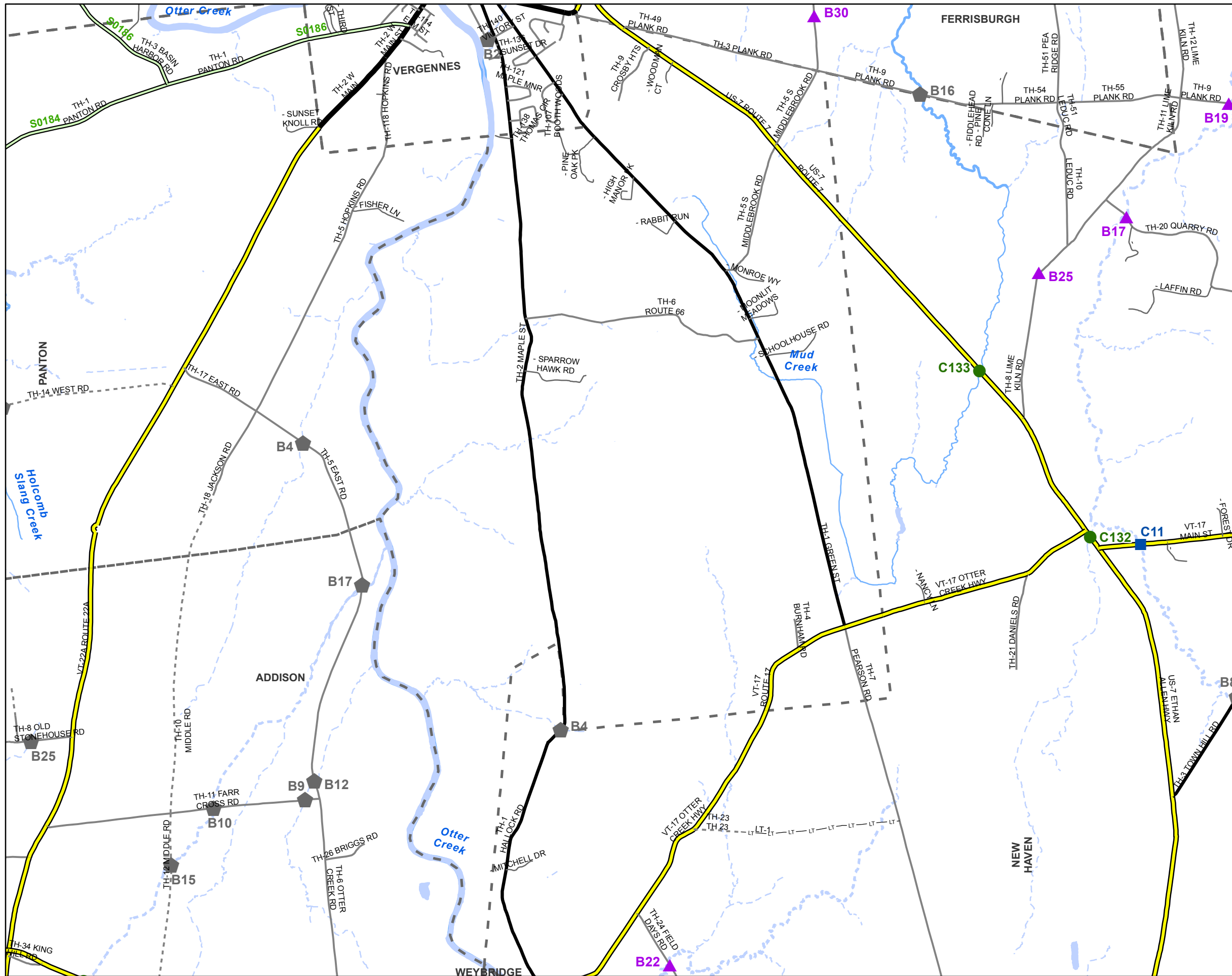
- Scale 1:75,584
- ★ INTERSTATE
 - STATE LONG
 - STATE SHORT
 - ▲ TOWN LONG
 - ▼ FAS/FAU
 - ▲ TOWN LONG
 - ≡ FAS/FAU HWY
 - INTERSTATE
 - STATE HIGHWAY
 - CLASS 1
 - CLASS 2
 - CLASS 3
 - - CLASS 4
 - └ LEGAL TRAIL
 - Private
 - D DISCONTINUED
 - ┌ DISTRICT (includes extensions)
 - NAMED RIVERS-STREAMS
 - - UNNAMED RIVERS-STREAMS

NOTE: The town short data has not been field checked since the early 1990's

Produced by:
Mapping Unit
Vermont Agency of Transportation
September 2011

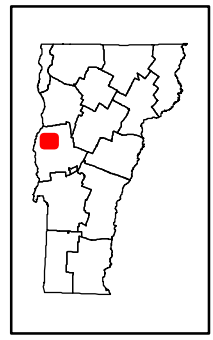


VERGENNES CITY
ADDISON COUNTY
DISTRICT # 5

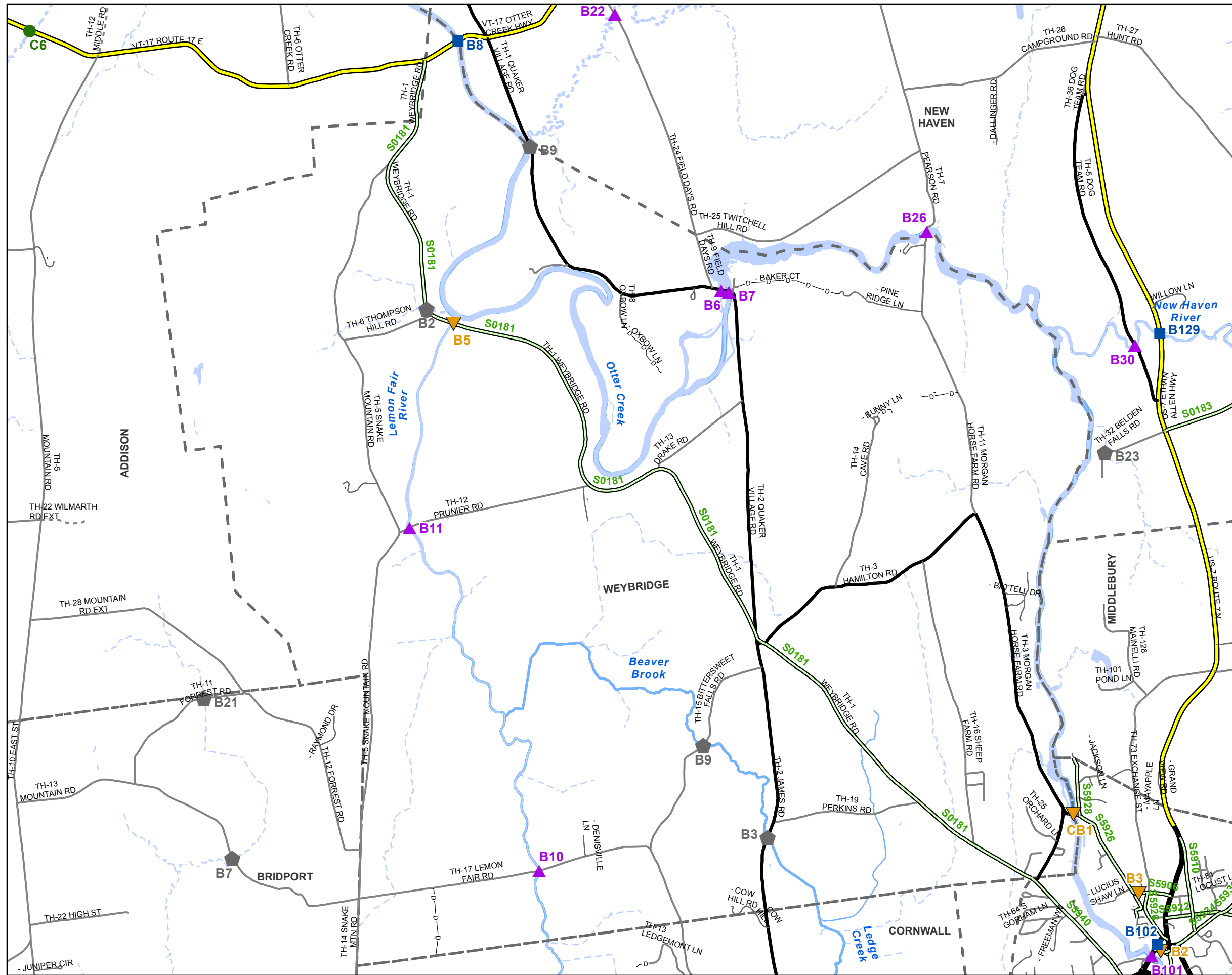


- Scale 1:75,584
- ★ INTERSTATE
 ■ STATE LONG
 ● STATE SHORT
 ▲ TOWN LONG
 ▼ FAS/FAU
 ▲ TOWN LONG
 = FAS/FAU HWY
 = INTERSTATE
 = STATE HIGHWAY
 = CLASS 1
 = CLASS 2
 = CLASS 3
 - - CLASS 4
 - - LEGAL TRAIL
 - - PRIVATE
 - - DISCONTINUED
 [] DISTRICT (includes extensions)
 — NAMED RIVERS-STREAMS
 - - UNNAMED RIVERS-STREAMS
- ◆ TOWN SHORTS
 NOTE: The town short data has not been field checked since the early 1990's

Produced by:
Mapping Unit
Vermont Agency of Transportation
September 2011

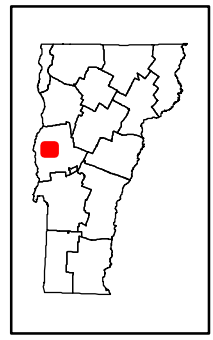


WALTHAM
ADDISON COUNTY
DISTRICT # 5

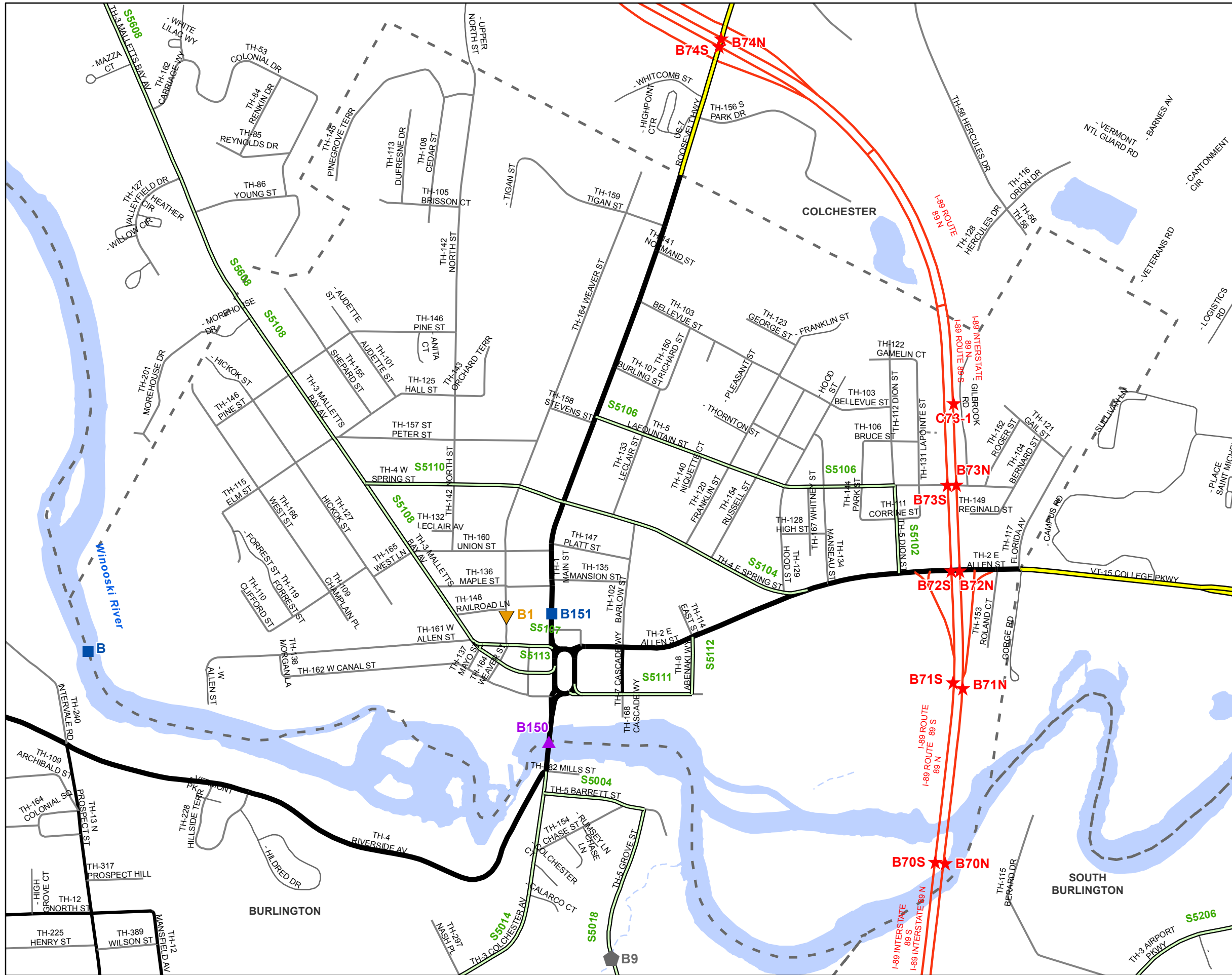


- Scale 1:75,584
- N
- ★ INTERSTATE
 - STATE LONG
 - STATE SHORT
 - ▲ TOWN LONG
 - ▼ FAS/FAU
 - ▲ TOWN LONG
 - ≡ FAS/FAU HWY
 - INTERSTATE
 - STATE HIGHWAY
 - CLASS 1
 - CLASS 2
 - CLASS 3
 - - - CLASS 4
 - - - LEGAL TRAIL
 - - - PRIVATE
 - - - DISCONTINUED
 - ┌ ┐ DISTRICT (includes extensions)
 - NAMED RIVERS-STREAMS
 - - - UNNAMED RIVERS-STREAMS
- ◆ TOWN SHORTS
- NOTE: The town short data has not been field checked since the early 1990's

Produced by:
Mapping Unit
Vermont Agency of Transportation
September 2011



WEYBRIDGE
ADDISON COUNTY
DISTRICT # 5

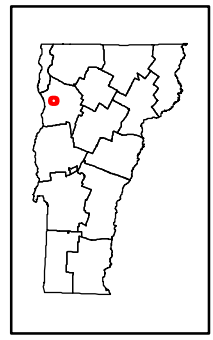


Scale 1:75,584

★ INTERSTATE
 ■ STATE LONG
 ● STATE SHORT
 ▲ TOWN LONG
 ▼ FAS/FAU
 ▲ TOWN LONG
 = FAS/FAU HWY
 - INTERSTATE
 = STATE HIGHWAY
 - CLASS 1
 - CLASS 2
 - CLASS 3
 - CLASS 4
 - LEGAL TRAIL
 - PRIVATE
 - DISCONTINUED
 [] DISTRICT (includes extensions)
 - NAMED RIVERS-STREAMS
 - UNNAMED RIVERS-STREAMS
 ■ TOWN SHORTS

NOTE: The town short data has not been field checked since the early 1990's

Produced by:
Mapping Unit
Vermont Agency of Transportation
September 2011



WINOOSKI CITY
CHITTENDEN COUNTY
DISTRICT # 5