

Bridge and Culvert Inspection Map Series

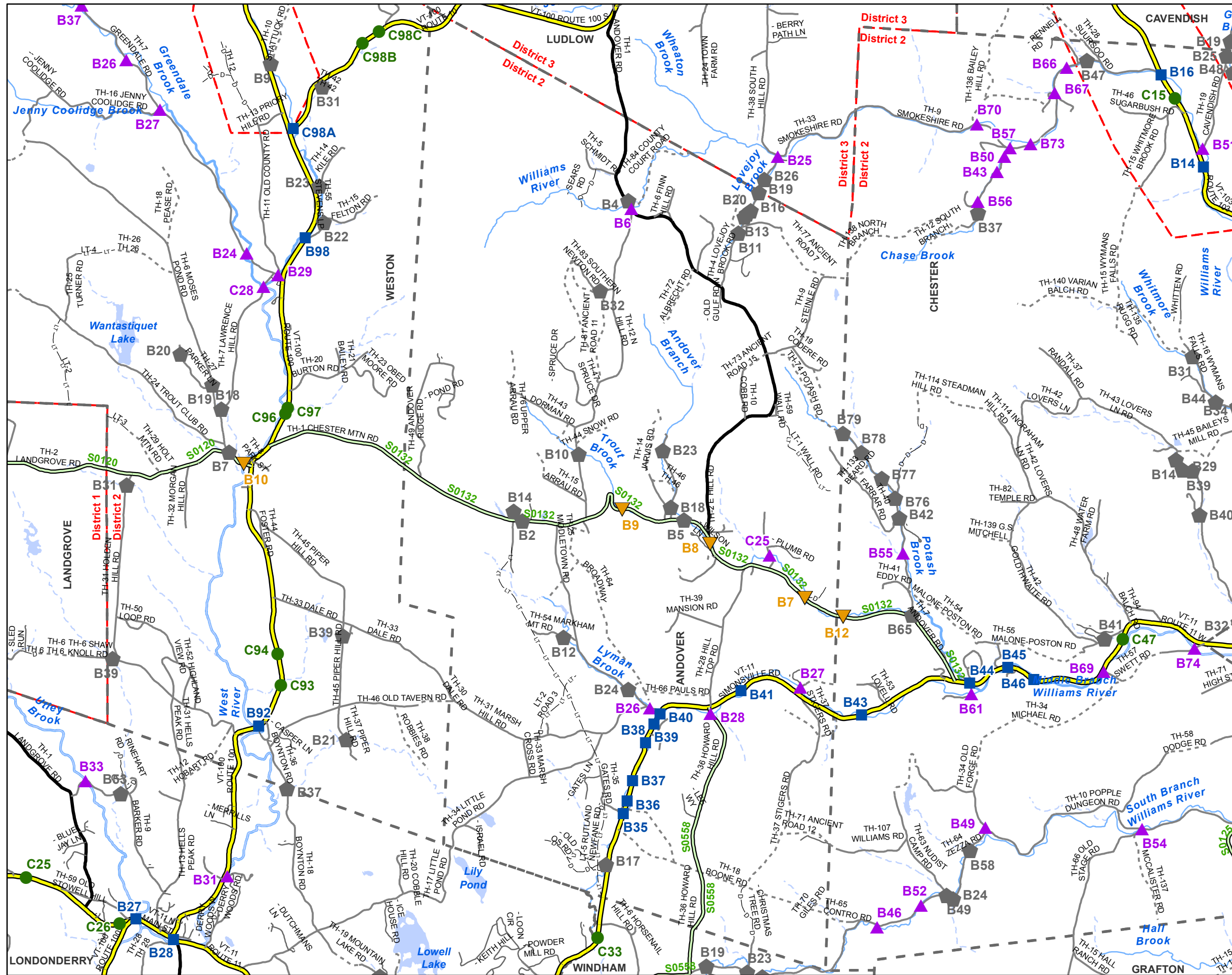
-- includes archived Town Shorts data layer --

DISTRICT 2

September 2011

Produced by:
Mapping Unit
Policy & Planning Division
Vermont Agency of Transportation

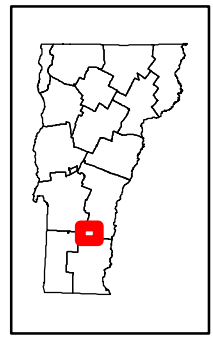




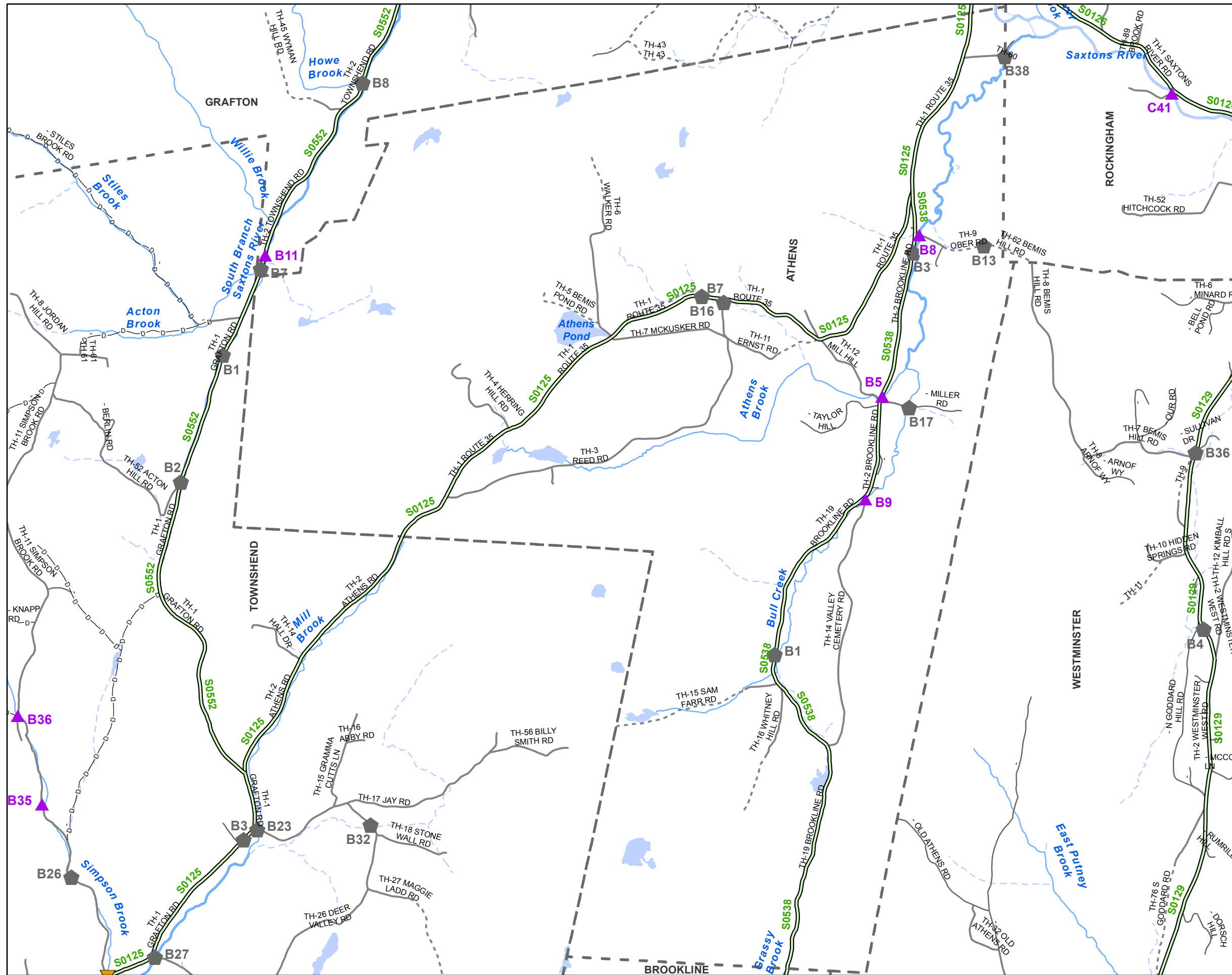
- Scale 1:75,584
- ★ INTERSTATE
 - STATE LONG
 - STATE SHORT
 - ▲ TOWN LONG
 - ▼ FAS/FAU
 - ▲ TOWN LONG
 - ≡ FAS/FAU HWY
 - INTERSTATE
 - STATE HIGHWAY
 - CLASS 1
 - CLASS 2
 - CLASS 3
 - CLASS 4
 - - LEGAL TRAIL
 - - PRIVATE
 - - DISCONTINUED
 - ┌ DISTRICT (includes extensions)
 - NAMED RIVERS-STREAMS
 - - UNNAMED RIVERS-STREAMS
- TOWN SHORTS

NOTE: The town short data has not been field checked since the early 1990's

Produced by:
Mapping Unit
Vermont Agency of Transportation
September 2011



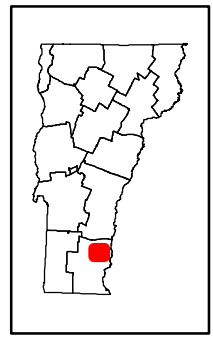
ANDOVER
WINDSOR COUNTY
DISTRICT # 2



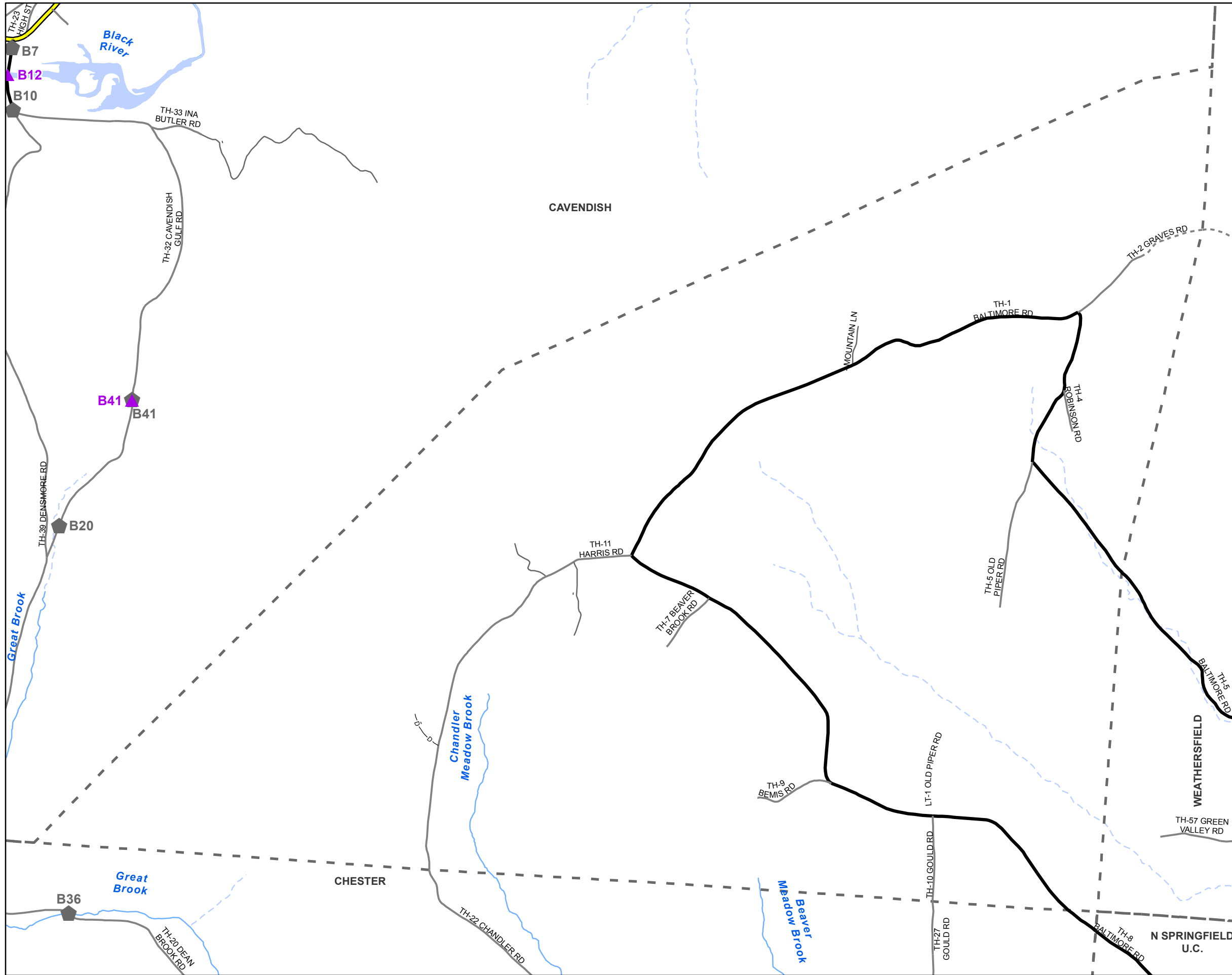
- Scale 1:75,584
- ★ INTERSTATE
 - STATE LONG
 - STATE SHORT
 - ▲ TOWN LONG
 - ▼ FAS/FAU
 - ▲ TOWN LONG
 - FAS/FAU HWY
 - INTERSTATE
 - STATE HIGHWAY
 - CLASS 1
 - CLASS 2
 - CLASS 3
 - CLASS 4
 - + LEGAL TRAIL
 - PRIVATE
 - o- DISCONTINUED
 - ┌ DISTRICT (includes extensions)
 - NAMED RIVERS-STREAMS
 - - - UNNAMED RIVERS-STREAMS
 - TOWN SHORTS

NOTE: The town short data has not been field checked since the early 1990's

Produced by:
Mapping Unit
Vermont Agency of Transportation
September 2011



ATHENS
WINDHAM COUNTY
DISTRICT # 2

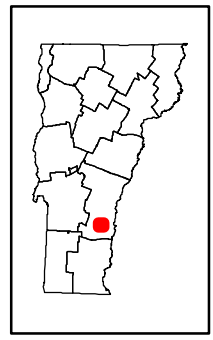


- Scale 1:75,584
- ★ INTERSTATE
 - STATE LONG
 - STATE SHORT
 - ▲ TOWN LONG
 - ▼ FAS/FAU
 - ▲ TOWN LONG
 - ▬ FAS/FAU HWY
 - INTERSTATE
 - ▬ STATE HIGHWAY
 - ▬ CLASS 1
 - ▬ CLASS 2
 - ▬ CLASS 3
 - ▬ CLASS 4
 - LEGAL TRAIL
 - PRIVATE
 - DISCONTINUED
 - ▬ DISTRICT (includes extensions)
 - ▬ NAMED RIVERS-STREAMS
 - ▬ UNNAMED RIVERS-STREAMS

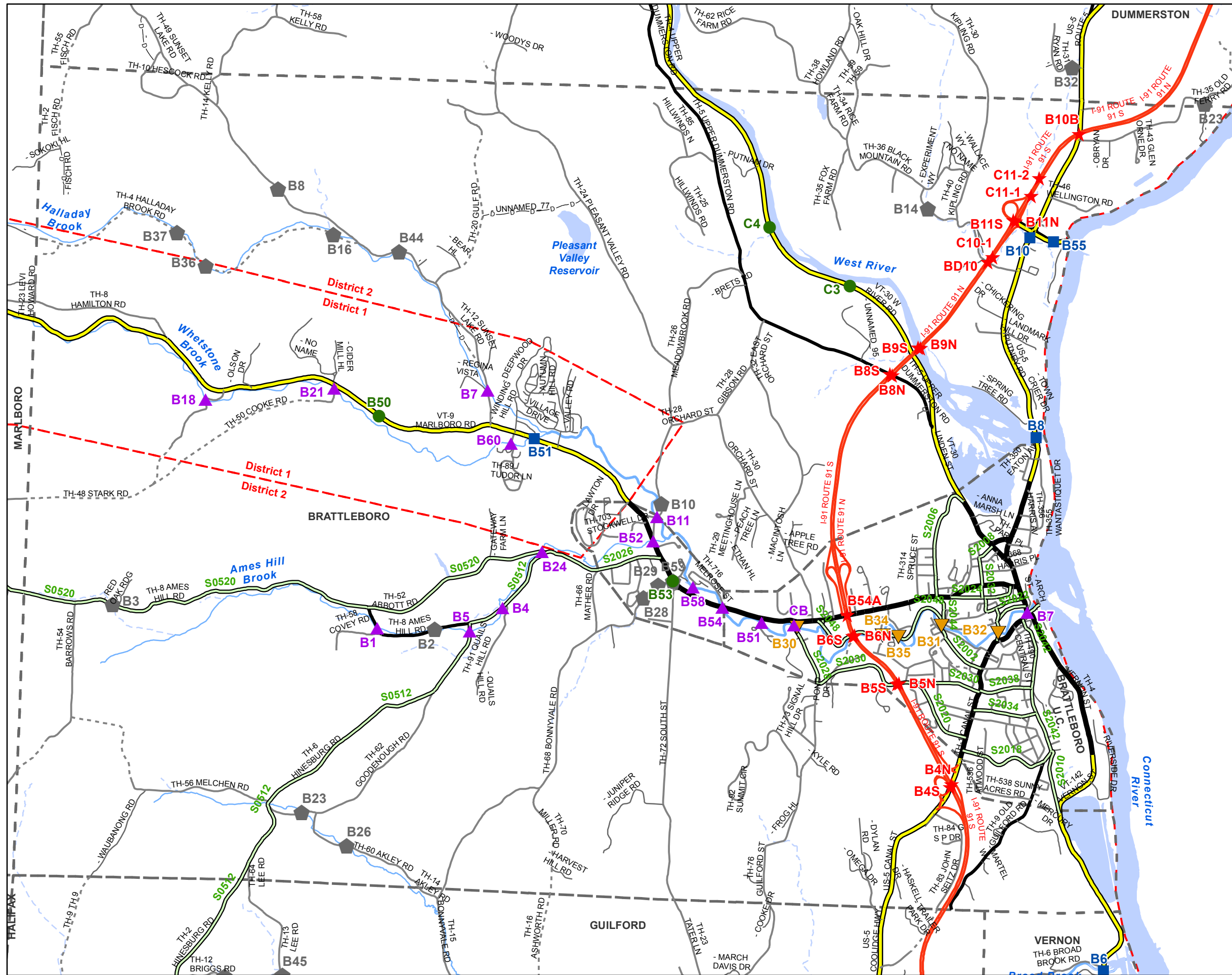
● TOWN SHORTS

NOTE: The town short data has not been field checked since the early 1990's

Produced by:
Mapping Unit
Vermont Agency of Transportation
September 2011

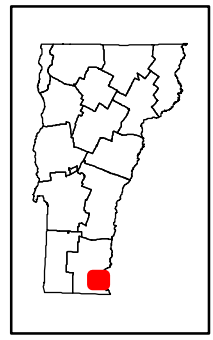


BALTIMORE
WINDSOR COUNTY
DISTRICT # 2

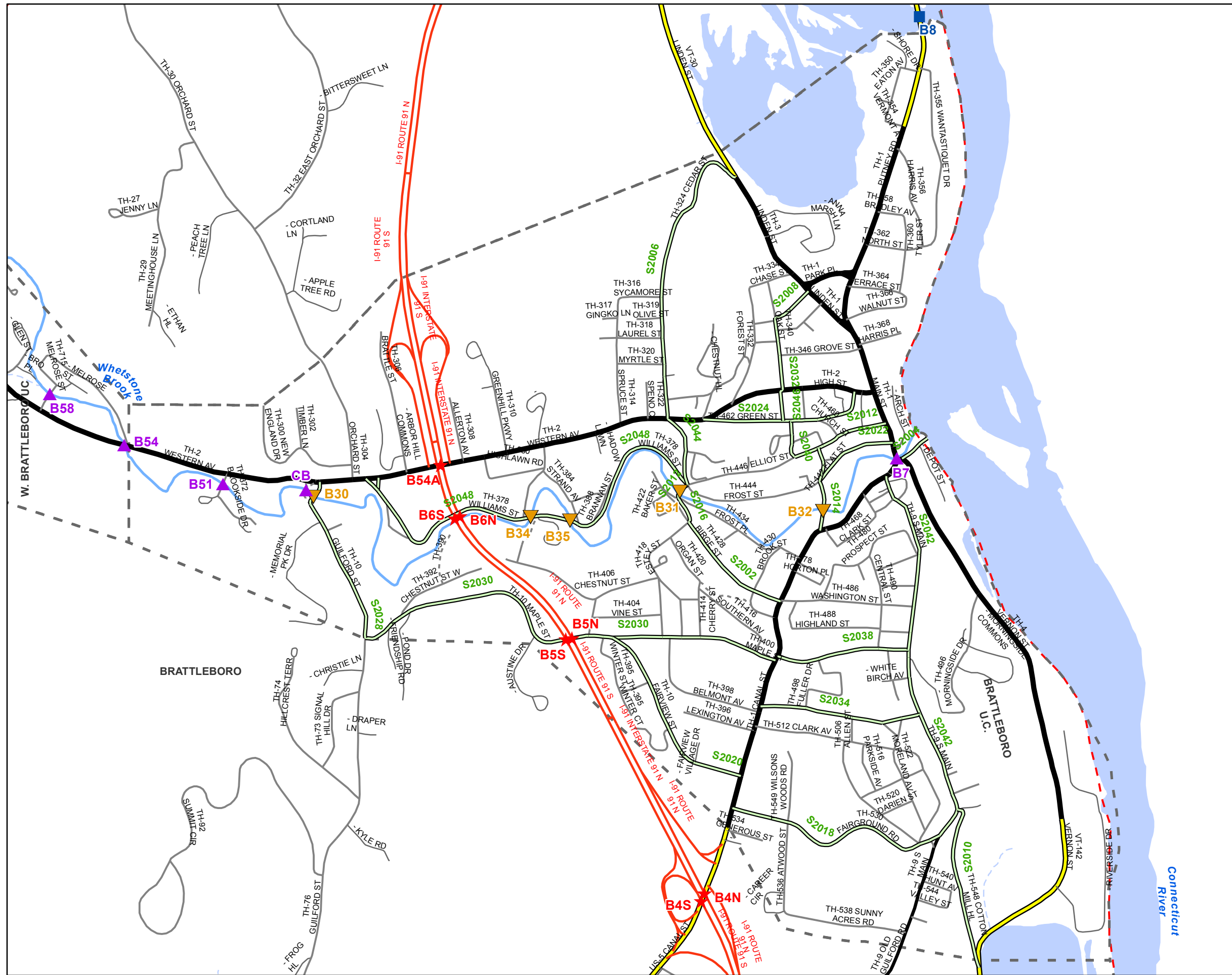


- Scale 1:75,584
- ★ INTERSTATE
 - STATE LONG
 - STATE SHORT
 - ▲ TOWN LONG
 - ▼ FAS/FAU
 - ▲ TOWN LONG
 - ▬ FAS/FAU HWY
 - INTERSTATE
 - ▬ STATE HIGHWAY
 - ▬ CLASS 1
 - ▬ CLASS 2
 - ▬ CLASS 3
 - ▬ CLASS 4
 - LEGAL TRAIL
 - PRIVATE
 - DISCONTINUED
 - ▬ DISTRICT (includes extensions)
 - ▬ NAMED RIVERS-STREAMS
 - ▬ UNNAMED RIVERS-STREAMS
- TOWN SHORTS
- NOTE: The town short data has not been field checked since the early 1990's

Produced by:
Mapping Unit
Vermont Agency of Transportation
September 2011



BRATTLEBORO
WINDHAM COUNTY
DISTRICT # 2



Scale 1:75,584

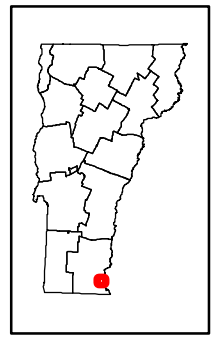


- ★ INTERSTATE
- STATE LONG
- STATE SHORT
- ▲ TOWN LONG
- ▼ FAS/FAU
- ▲ TOWN LONG
- FAS/FAU HWY
- INTERSTATE
- STATE HIGHWAY
- CLASS 1
- CLASS 2
- CLASS 3
- - CLASS 4
- - LEGAL TRAIL
- - PRIVATE
- - DISCONTINUED
- - DISTRICT (includes extensions)
- NAMED RIVERS-STREAMS
- - UNNAMED RIVERS-STREAMS

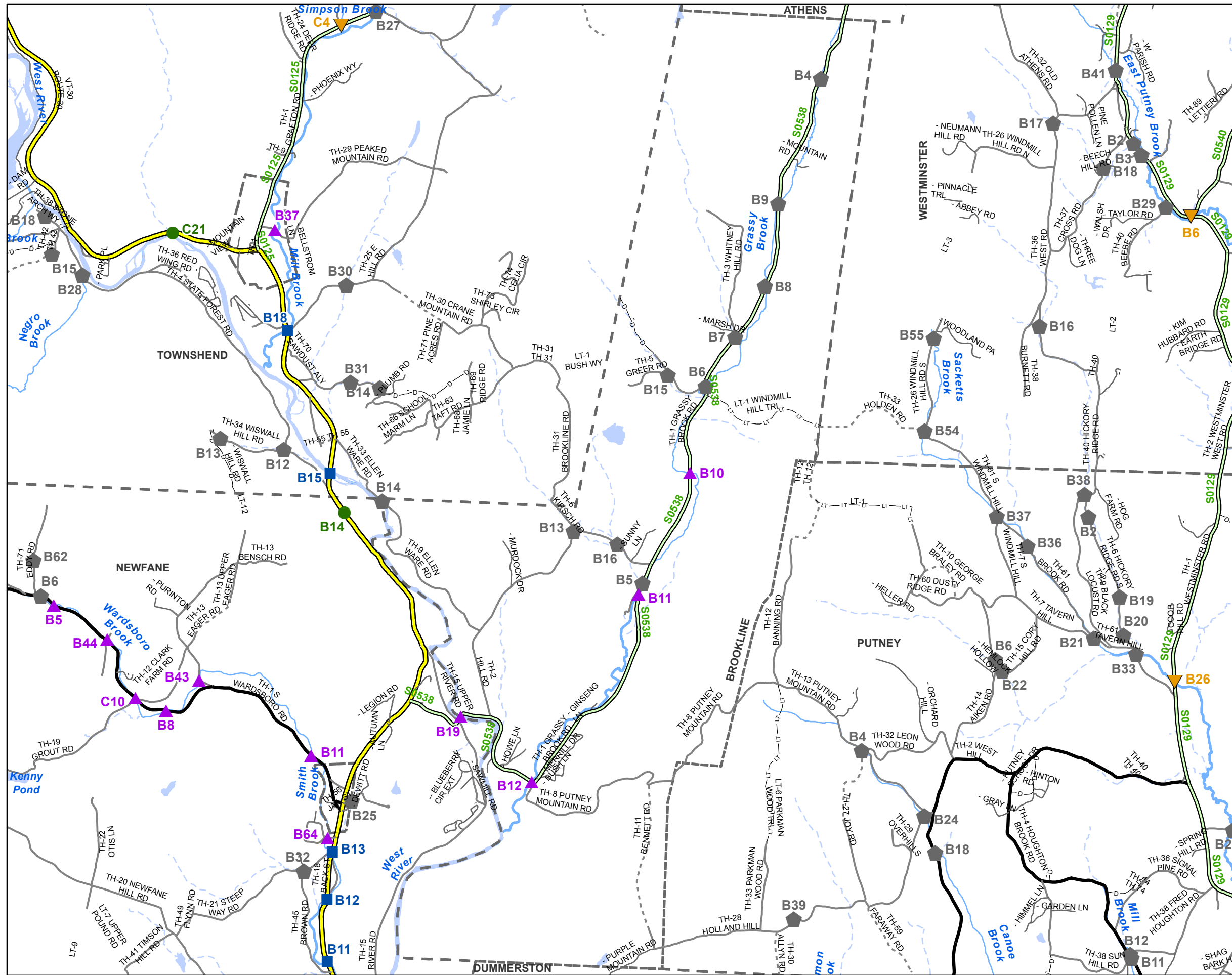
■ TOWN SHORTS

NOTE: The town short data has not been field checked since the early 1990's

Produced by:
Mapping Unit
Vermont Agency of Transportation
September 2011



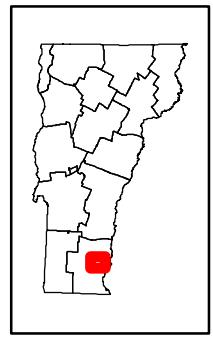
BRATTLEBORO-W. BRATTLEBORO
WINDHAM COUNTY
DISTRICT # 2



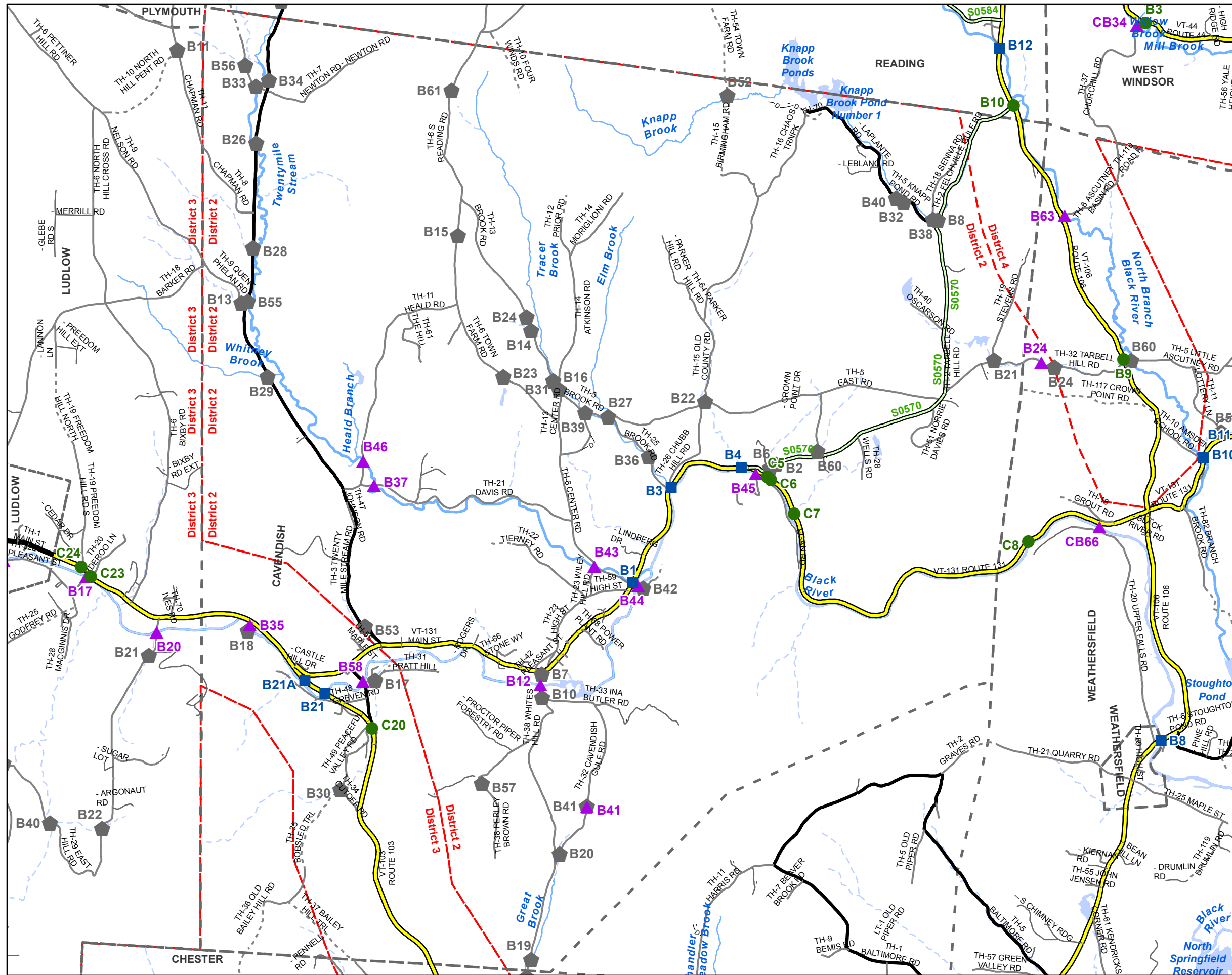
- Scale 1:75,584
- ★ INTERSTATE
 - STATE LONG
 - STATE SHORT
 - ▲ TOWN LONG
 - ▼ FAS/FAU
 - ▲ TOWN LONG
 - FAS/FAU HWY
 - INTERSTATE
 - STATE HIGHWAY
 - CLASS 1
 - CLASS 2
 - CLASS 3
 - CLASS 4
 - LEGAL TRAIL
 - PRIVATE
 - DISCONTINUED
 - ┌ DISTRICT (includes extensions)
 - NAMED RIVERS-STREAMS
 - UNNAMED RIVERS-STREAMS

NOTE: The town short data has not been field checked since the early 1990's

Produced by:
Mapping Unit
Vermont Agency of Transportation
September 2011



BROOKLINE
WINDHAM COUNTY
DISTRICT # 2



Scale 1:75,584

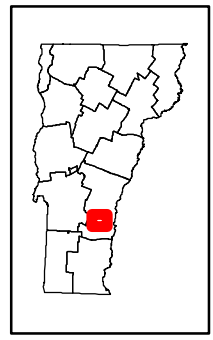


- ★ INTERSTATE
- STATE LONG
- STATE SHORT
- ▲ TOWN LONG
- ▼ FAS/FAU
- ▲ TOWN LONG
- FAS/FAU HWY
- INTERSTATE
- STATE HIGHWAY
- CLASS 1
- CLASS 2
- CLASS 3
- CLASS 4
- - LEGAL TRAIL
- - PRIVATE
- - DISCONTINUED
- - DISTRICT (includes extensions)
- - NAMED RIVERS-STREAMS
- - UNNAMED RIVERS-STREAMS

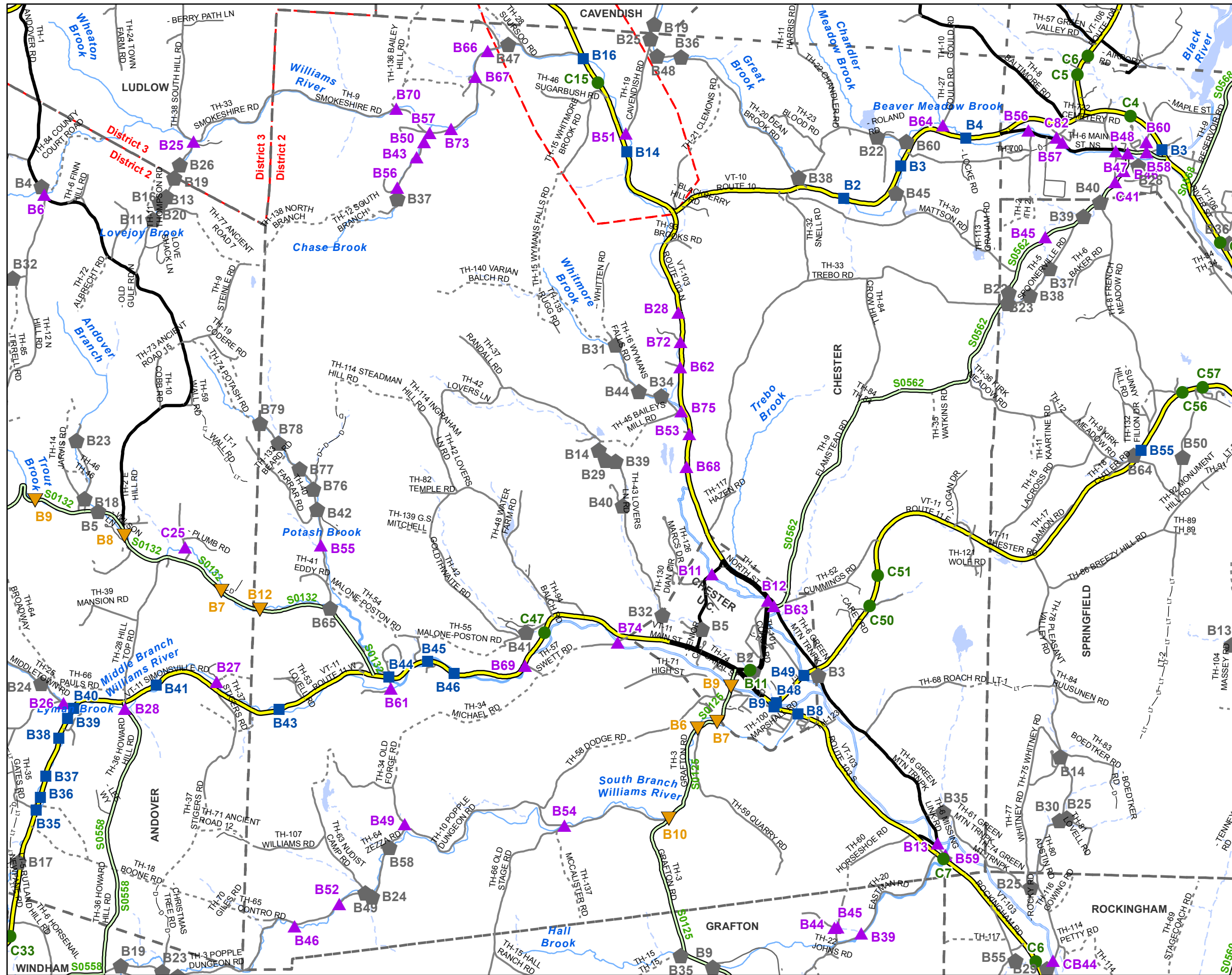
● TOWN SHORTS

NOTE: The town short data has not been field checked since the early 1990's

Produced by:
Mapping Unit
Vermont Agency of Transportation
September 2011



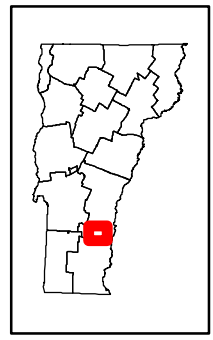
CAVENDISH
WINDSOR COUNTY
DISTRICT # 2



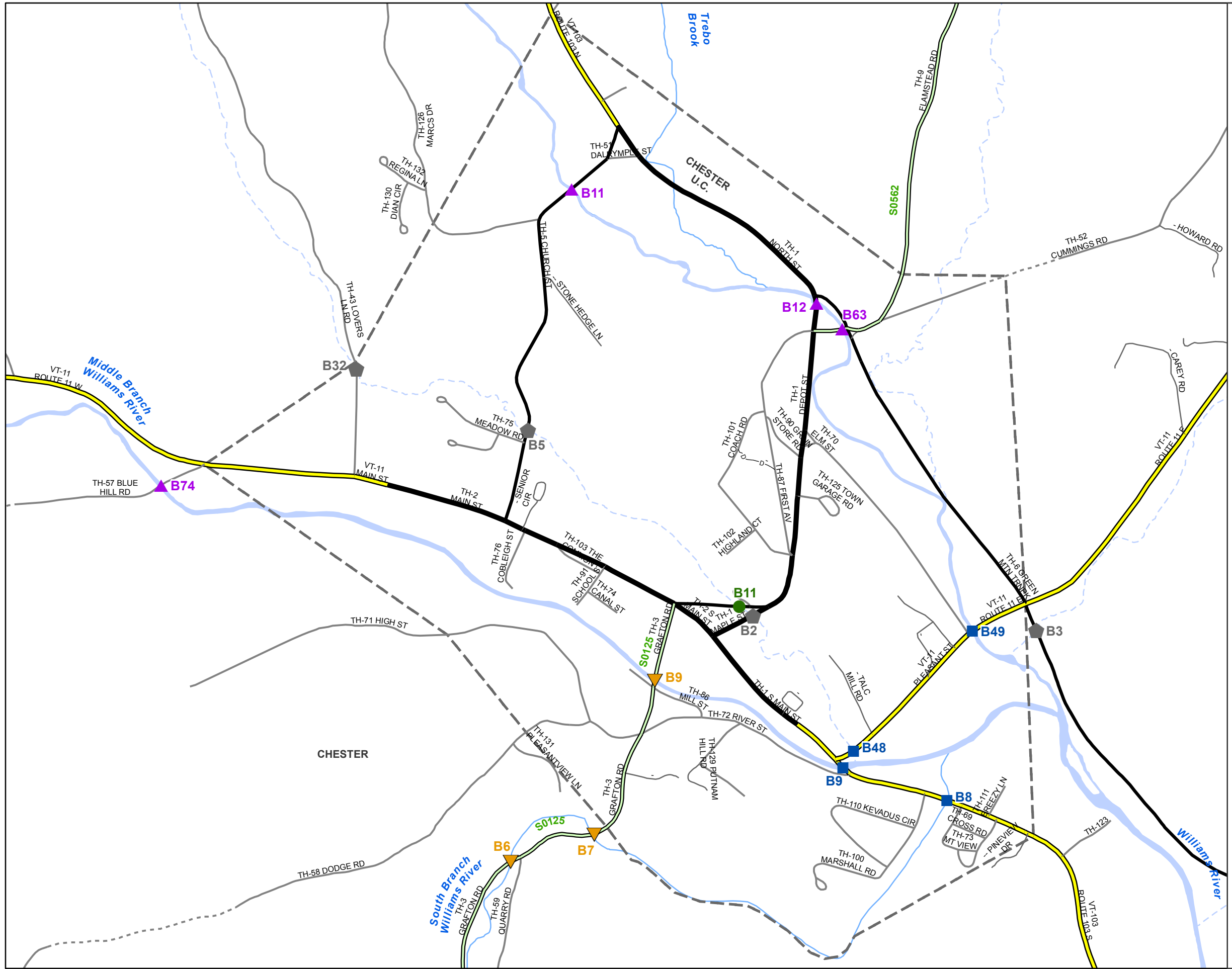
- Scale 1:75,584
- ★ INTERSTATE
 - STATE LONG
 - STATE SHORT
 - ▲ TOWN LONG
 - ▼ FAS/FAU
 - ▲ TOWN LONG
 - FAS/FAU HWY
 - INTERSTATE
 - STATE HIGHWAY
 - CLASS 1
 - CLASS 2
 - CLASS 3
 - CLASS 4
 - - - LEGAL TRAIL
 - - - PRIVATE
 - - - DISCONTINUED
 - - - DISTRICT (includes extensions)
 - - - NAMED RIVERS-STREAMS
 - - - UNNAMED RIVERS-STREAMS

NOTE: The town short data has not been field checked since the early 1990's

Produced by:
Mapping Unit
Vermont Agency of Transportation
September 2011



CHESTER
WINDSOR COUNTY
DISTRICT # 2

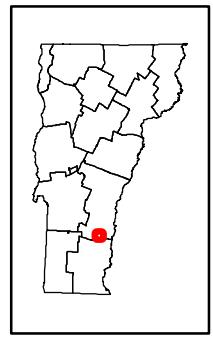


- Scale 1:75,584
- ★ INTERSTATE
 - STATE LONG
 - STATE SHORT
 - ▲ TOWN LONG
 - ▼ FAS/FAU
 - ▲ TOWN LONG
 - FAS/FAU HWY
 - INTERSTATE
 - STATE HIGHWAY
 - CLASS 1
 - CLASS 2
 - CLASS 3
 - CLASS 4
 - - - LEGAL TRAIL
 - PRIVATE
 - - - DISCONTINUED
 - ┌ DISTRICT (includes extensions)
 - NAMED RIVERS-STREAMS
 - - - UNNAMED RIVERS-STREAMS

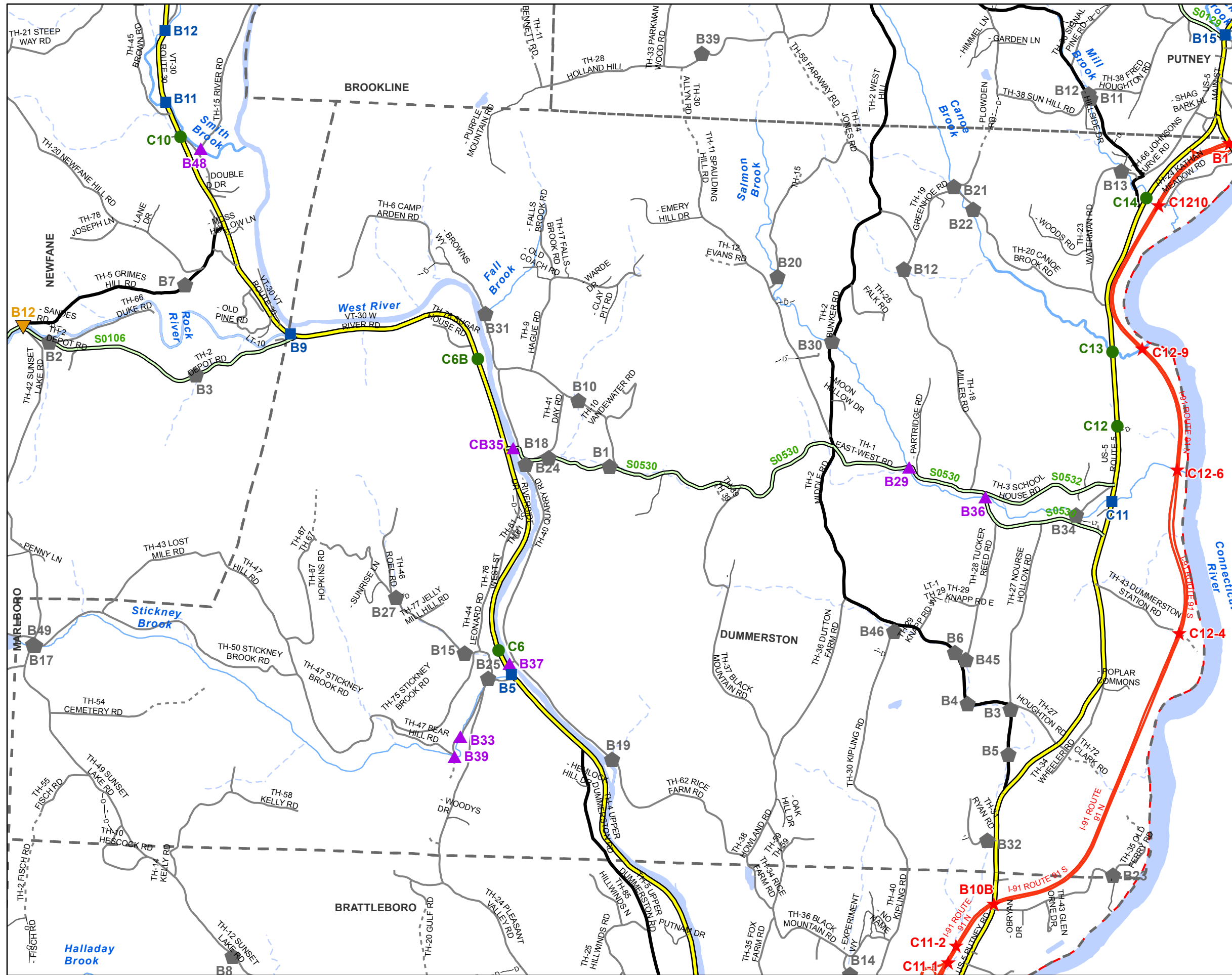
■ TOWN SHORTS

NOTE: The town short data has not been field checked since the early 1990's

Produced by:
Mapping Unit
Vermont Agency of Transportation
September 2011



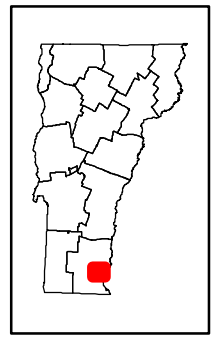
CHESTER-CHESTER DEPOT U.C.
WINDSOR COUNTY
DISTRICT # 2



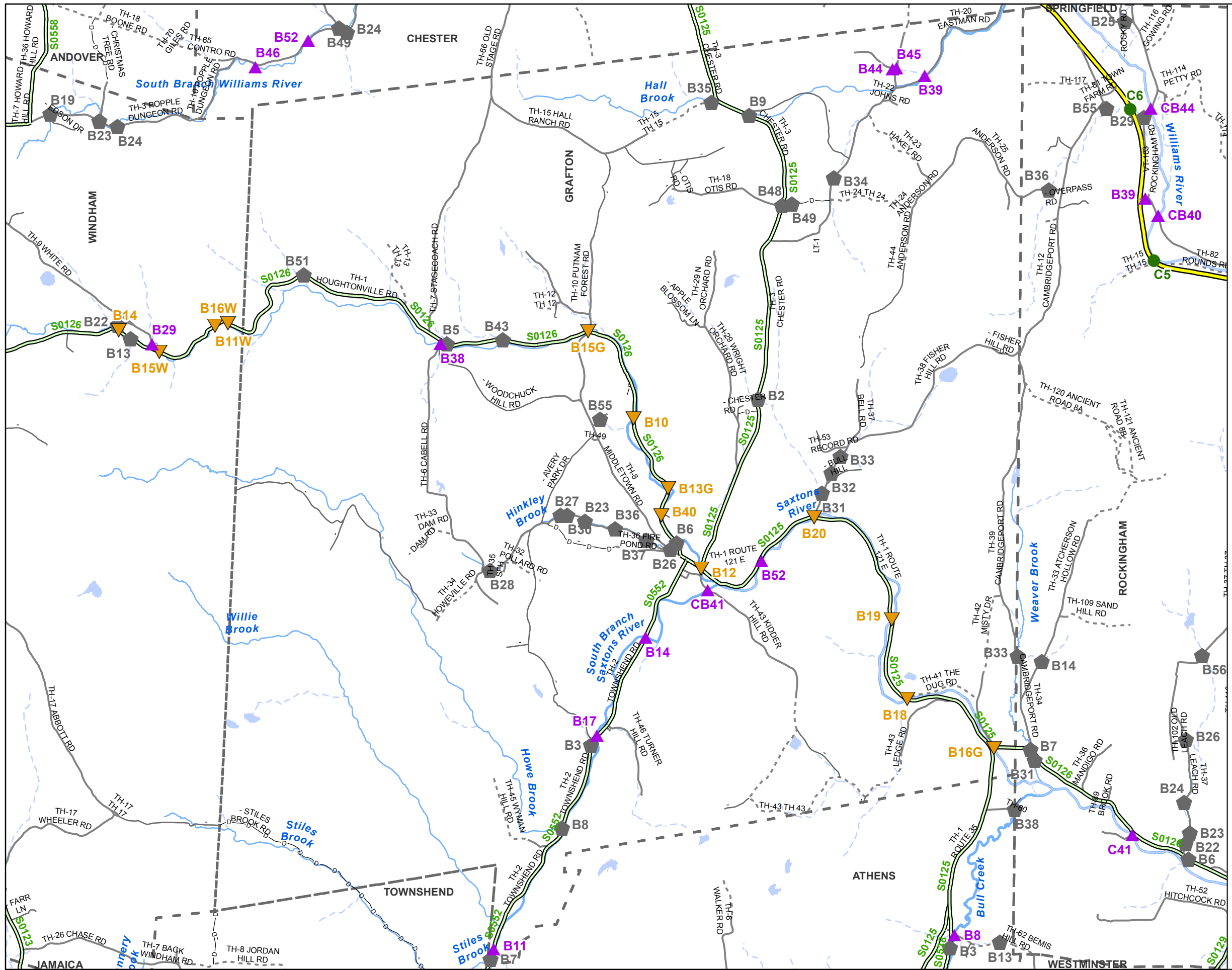
- Scale 1:75,584
- ★ INTERSTATE
 - STATE LONG
 - STATE SHORT
 - ▲ TOWN LONG
 - ▼ FAS/FAU
 - ▲ TOWN LONG
 - FAS/FAU HWY
 - INTERSTATE
 - STATE HIGHWAY
 - CLASS 1
 - CLASS 2
 - CLASS 3
 - CLASS 4
 - - - LEGAL TRAIL
 - PRIVATE
 - - - DISCONTINUED
 - DISTRICT (includes extensions)
 - NAMED RIVERS-STREAMS
 - UNNAMED RIVERS-STREAMS

NOTE: The town short data has not been field checked since the early 1990's

Produced by:
Mapping Unit
Vermont Agency of Transportation
September 2011



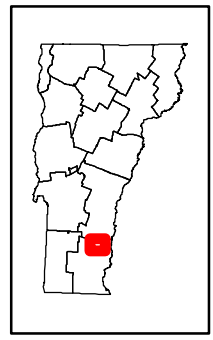
DUMMERSTON
WINDHAM COUNTY
DISTRICT # 2



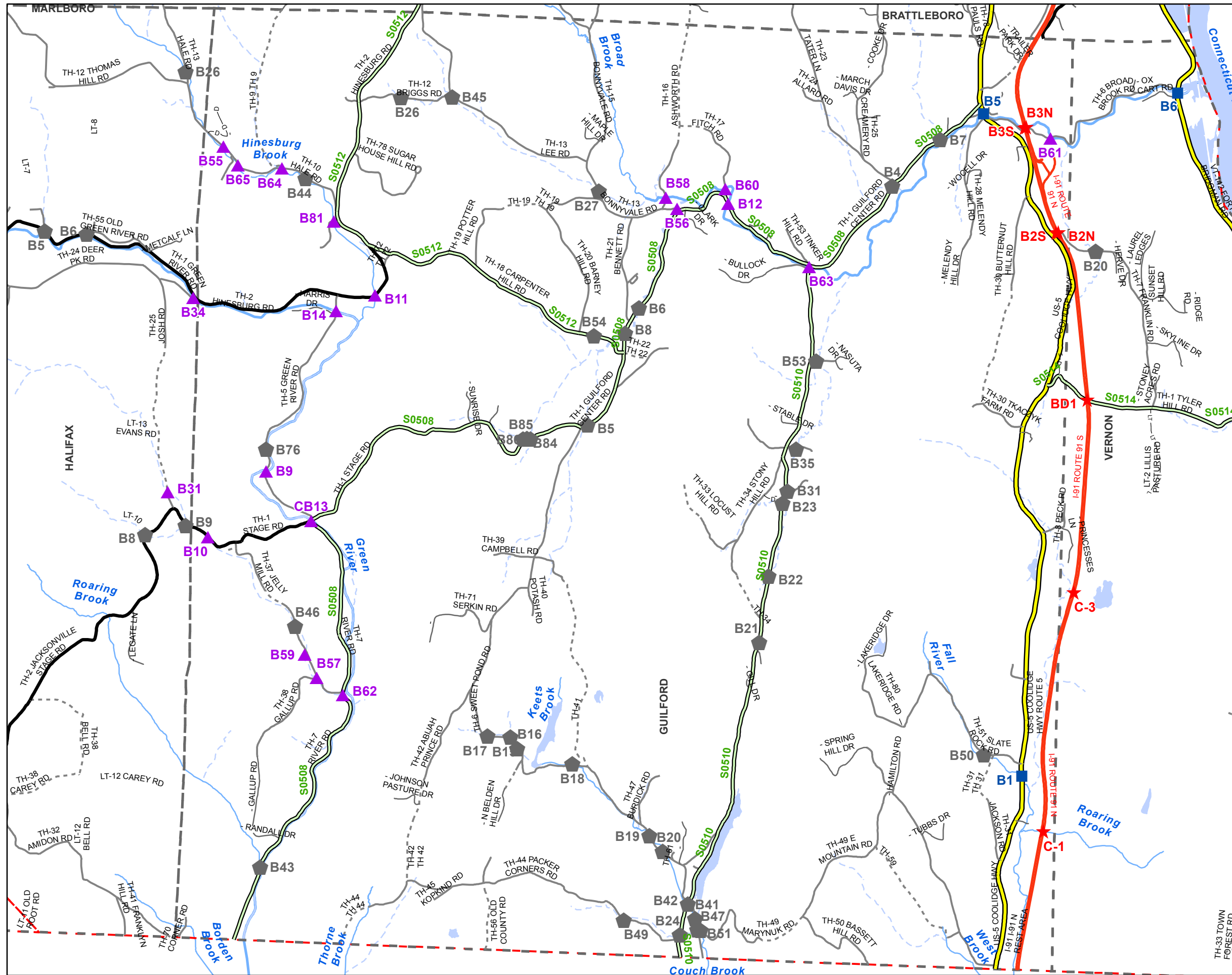
- Scale 1:75,584
- ★ INTERSTATE
 - STATE LONG
 - STATE SHORT
 - ▲ TOWN LONG
 - ▼ FAS/FAU
 - ▲ TOWN LONG
 - ▬ FAS/FAU HWY
 - INTERSTATE
 - ▬ STATE HIGHWAY
 - CLASS 1
 - ▬ CLASS 2
 - ▬ CLASS 3
 - - - CLASS 4
 - - - LEGAL TRAIL
 - ▬ PRIVATE
 - - - DISCONTINUED
 - ▬ DISTRICT (includes extensions)
 - ▬ NAMED RIVERS-STREAMS
 - ▬ UNNAMED RIVERS-STREAMS

NOTE: The town short data has not been field checked since the early 1990's

Produced by:
Mapping Unit
Vermont Agency of Transportation
September 2011



GRAFTON
WINDHAM COUNTY
DISTRICT # 2



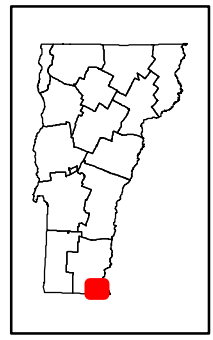
Scale 1:75,584



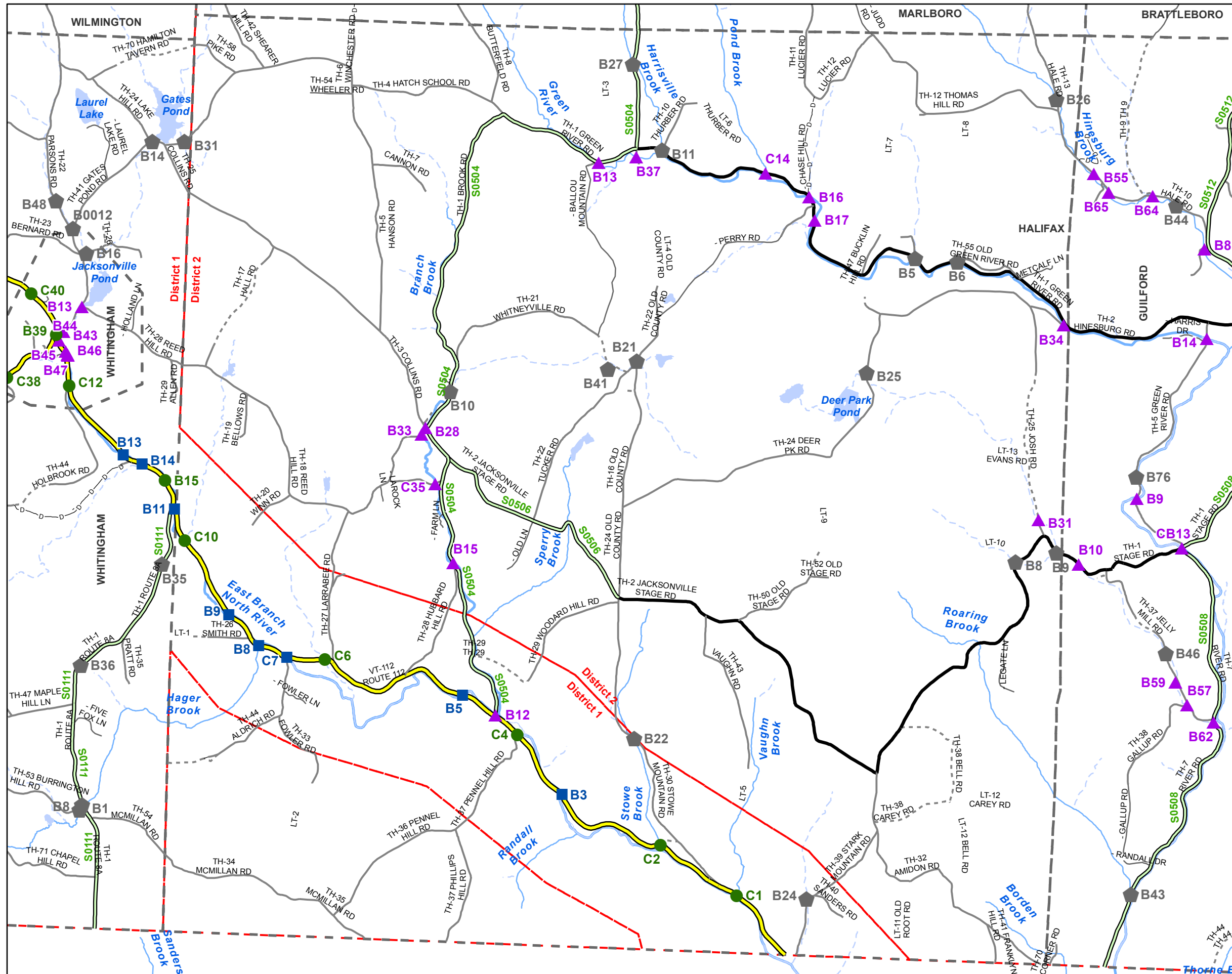
- ★ INTERSTATE
- STATE LONG
- STATE SHORT
- ▲ TOWN LONG
- ▲ TOWN LONG
- ▲ FAS/FAU
- FAS/FAU HWY
- INTERSTATE
- STATE HIGHWAY
- CLASS 1
- CLASS 2
- CLASS 3
- - - CLASS 4
- - - LEGAL TRAIL
- - - PRIVATE
- - - DISCONTINUED
- ┌ DISTRICT (includes extensions)
- NAMED RIVERS-STREAMS
- UNNAMED RIVERS-STREAMS
- ▣ TOWN SHORTS

NOTE: The town short data has not been field checked since the early 1990's

Produced by:
Mapping Unit
Vermont Agency of Transportation
September 2011



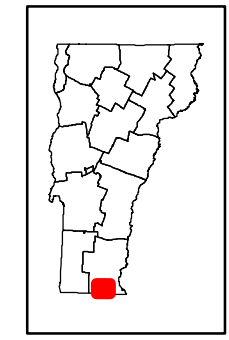
GUILFORD
WINDHAM COUNTY
DISTRICT # 2



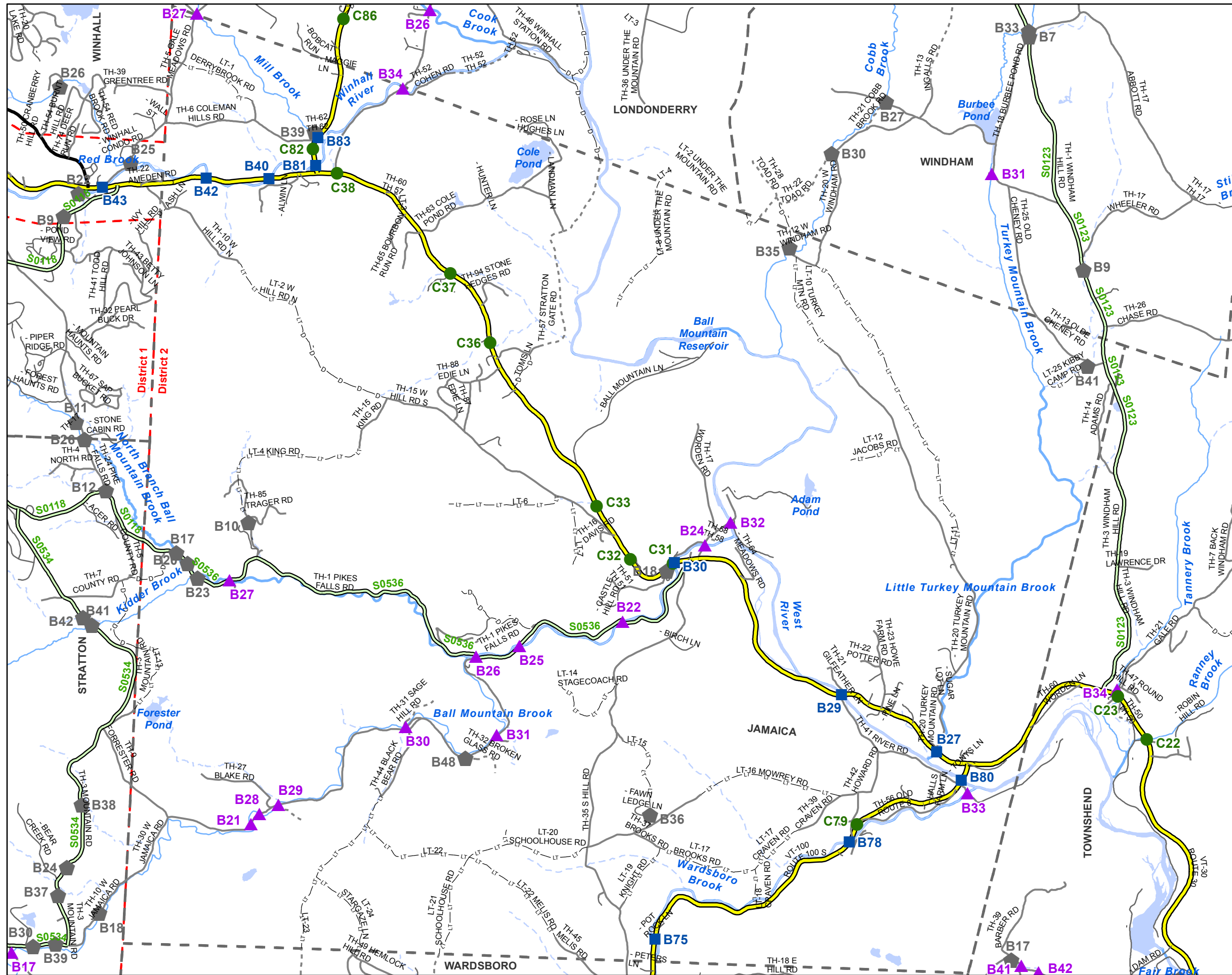
- Scale 1:75,584
- ★ INTERSTATE
 - STATE LONG
 - STATE SHORT
 - ▲ TOWN LONG
 - ▼ FAS/FAU
 - ▲ TOWN LONG
 - ≡ FAS/FAU HWY
 - INTERSTATE
 - STATE HIGHWAY
 - CLASS 1
 - CLASS 2
 - CLASS 3
 - - - CLASS 4
 - - - LEGAL TRAIL
 - - - PRIVATE
 - - - DISCONTINUED
 - ┌ DISTRICT (includes extensions)
 - NAMED RIVERS-STREAMS
 - - - UNNAMED RIVERS-STREAMS

NOTE: The town short data has not been field checked since the early 1990's

Produced by:
Mapping Unit
Vermont Agency of Transportation
September 2011



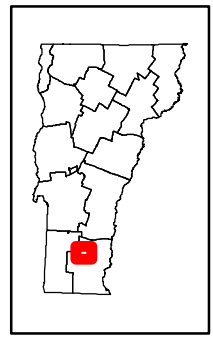
HALIFAX
WINDHAM COUNTY
DISTRICT # 2



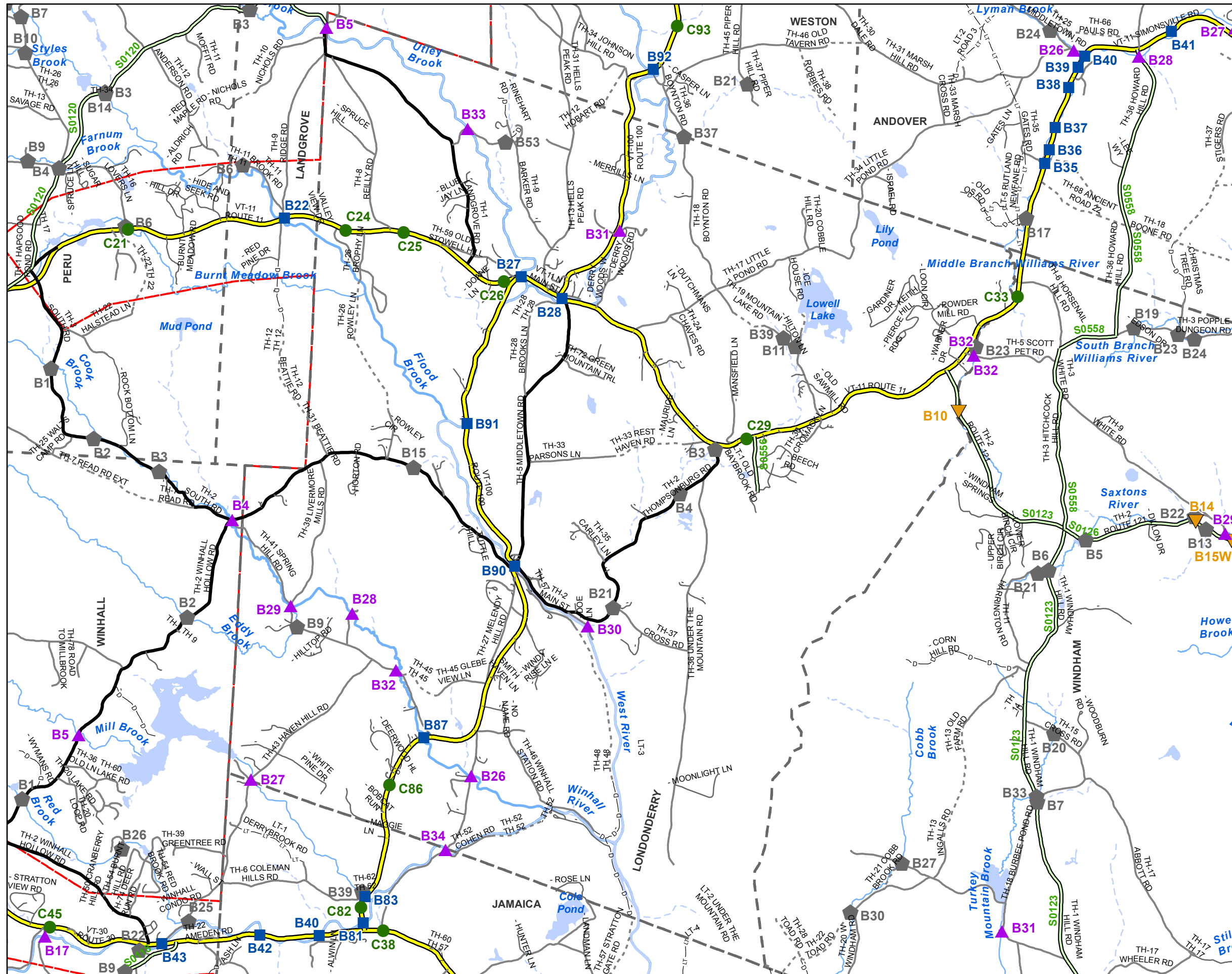
- Scale 1:75,584
- ★ INTERSTATE
 - STATE LONG
 - STATE SHORT
 - ▲ TOWN LONG
 - ▼ FAS/FAU
 - ▲ TOWN LONG
 - FAS/FAU HWY
 - INTERSTATE
 - STATE HIGHWAY
 - CLASS 1
 - CLASS 2
 - CLASS 3
 - CLASS 4
 - - - LEGAL TRAIL
 - - - PRIVATE
 - - - DISCONTINUED
 - ┌ DISTRICT (includes extensions)
 - NAMED RIVERS-STREAMS
 - - - UNNAMED RIVERS-STREAMS

NOTE: The town short data has not been field checked since the early 1990's

Produced by:
Mapping Unit
Vermont Agency of Transportation
September 2011



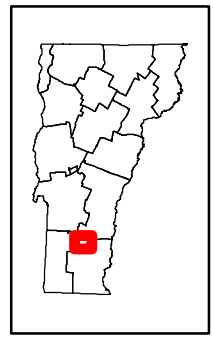
JAMAICA
WINDHAM COUNTY
DISTRICT # 2



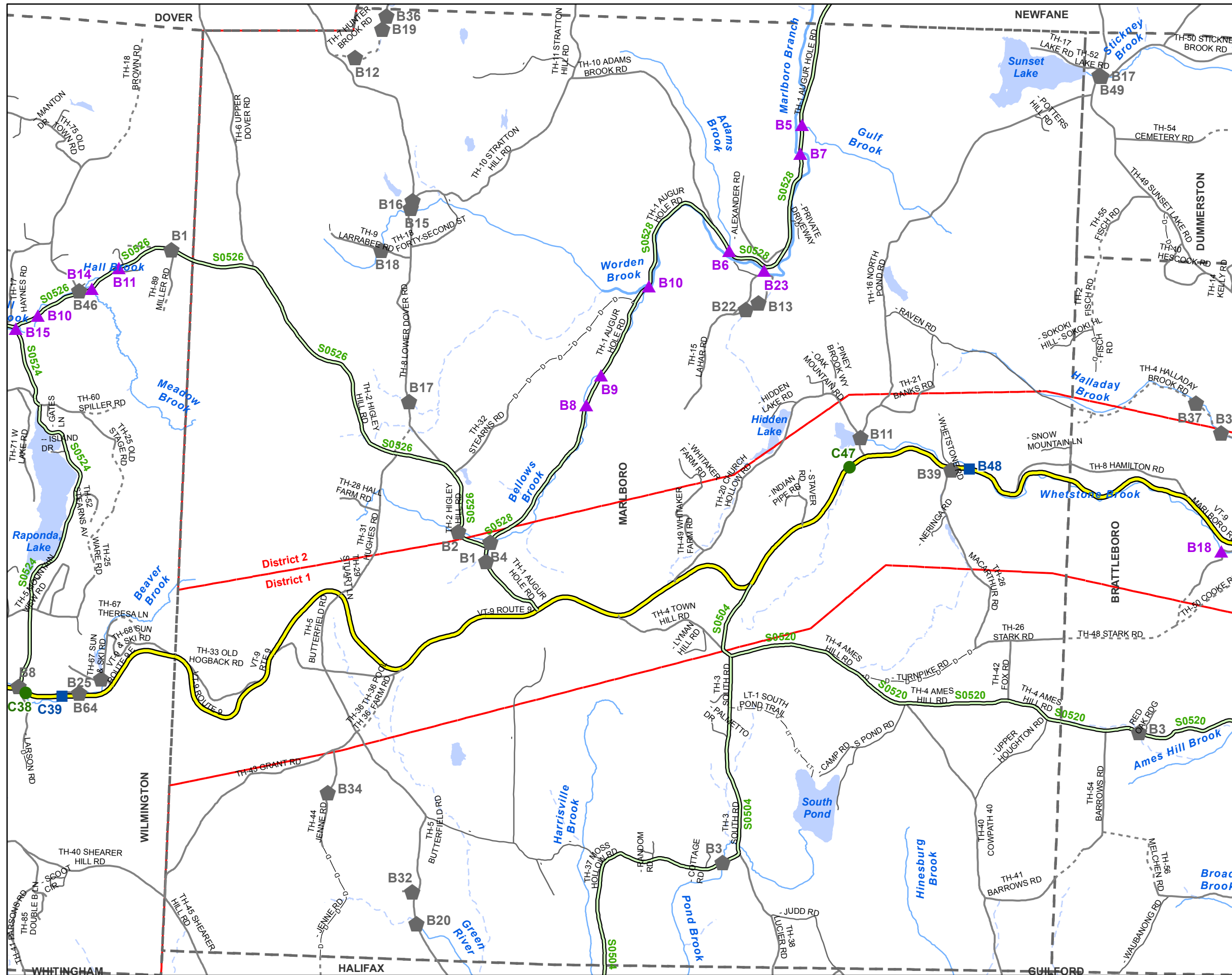
- Scale 1:75,584
- ★ INTERSTATE
 - STATE LONG
 - STATE SHORT
 - ▲ TOWN LONG
 - ▼ FAS/FAU
 - ▲ TOWN LONG
 - FAS/FAU HWY
 - INTERSTATE
 - STATE HIGHWAY
 - CLASS 1
 - CLASS 2
 - CLASS 3
 - CLASS 4
 - - LEGAL TRAIL
 - - PRIVATE
 - - DISCONTINUED
 - ┌ DISTRICT (includes extensions)
 - NAMED RIVERS-STREAMS
 - UNNAMED RIVERS-STREAMS

NOTE: The town short data has not been field checked since the early 1990's

Produced by:
Mapping Unit
Vermont Agency of Transportation
September 2011



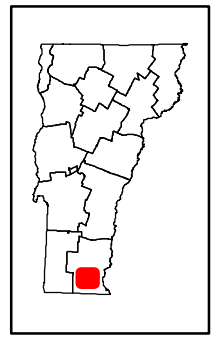
LONDONDERRY
WINDHAM COUNTY
DISTRICT # 2



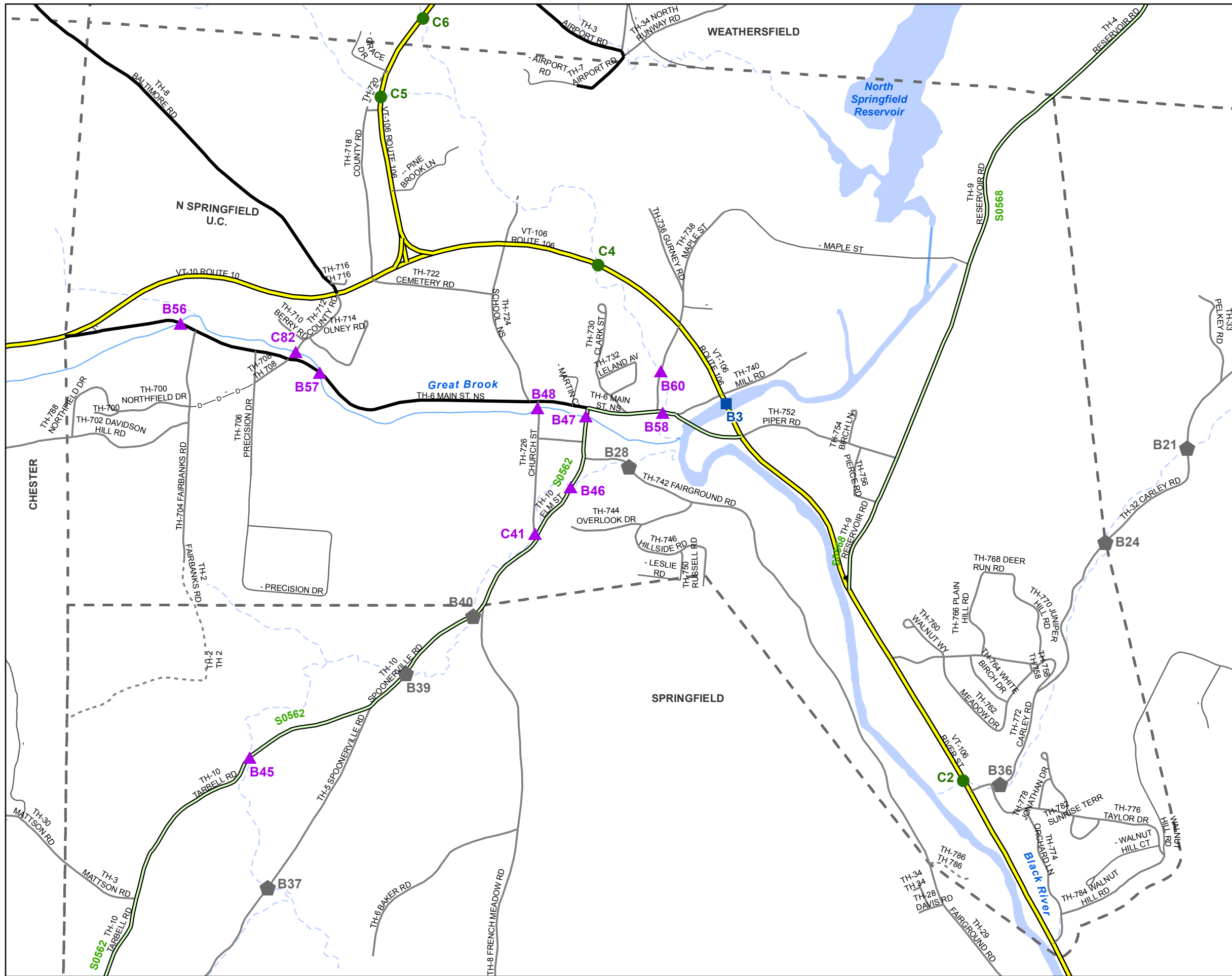
- Scale 1:75,584
- ★ INTERSTATE
 - STATE LONG
 - STATE SHORT
 - ▲ TOWN LONG
 - ▼ FAS/FAU
 - ▲ TOWN LONG
 - FAS/FAU HWY
 - INTERSTATE
 - STATE HIGHWAY
 - CLASS 1
 - CLASS 2
 - CLASS 3
 - CLASS 4
 - - LEGAL TRAIL
 - - PRIVATE
 - - DISCONTINUED
 - DISTRICT (includes extensions)
 - NAMED RIVERS-STREAMS
 - UNNAMED RIVERS-STREAMS

NOTE: The town short data has not been field checked since the early 1990's

Produced by:
Mapping Unit
Vermont Agency of Transportation
September 2011



MARLBORO
WINDHAM COUNTY
DISTRICT # 2

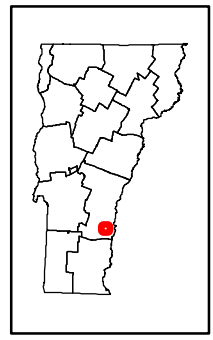


- Scale 1:75,584
- ★ INTERSTATE
 - STATE LONG
 - STATE SHORT
 - ▲ TOWN LONG
 - ▼ FAS/FAU
 - ▲ TOWN LONG
 - ≡ FAS/FAU HWY
 - INTERSTATE
 - STATE HIGHWAY
 - CLASS 1
 - CLASS 2
 - CLASS 3
 - - - CLASS 4
 - - - LEGAL TRAIL
 - - - PRIVATE
 - - - DISCONTINUED
 - ┌ DISTRICT (includes extensions)
 - NAMED RIVERS-STREAMS
 - - - UNNAMED RIVERS-STREAMS

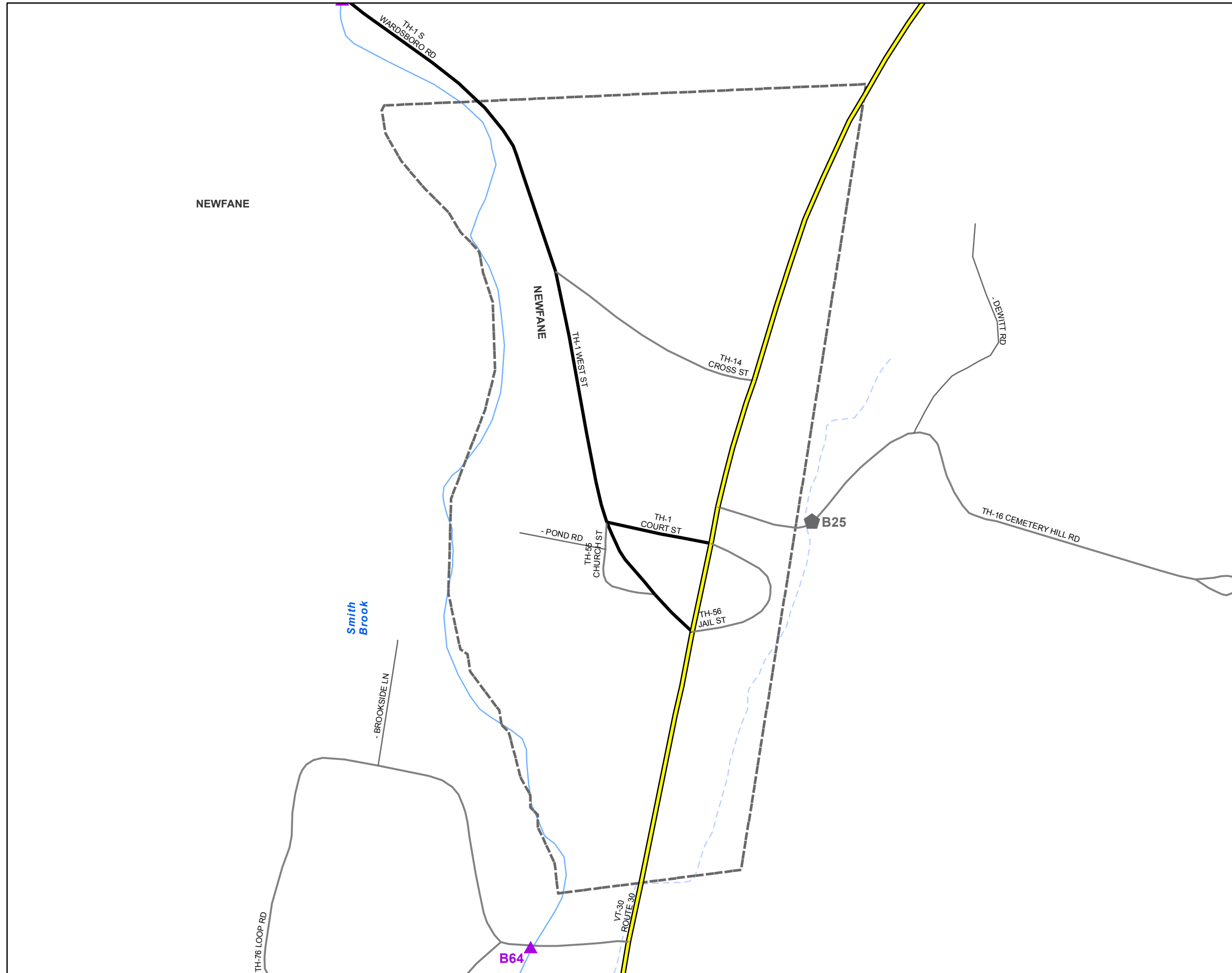
◆ TOWN SHORTS

NOTE: The town short data has not been field checked since the early 1990's

Produced by:
Mapping Unit
Vermont Agency of Transportation
September 2011



NORTH SPRINGFIELD U.C.
WINDSOR COUNTY
DISTRICT # 2



NEWFANE

Smith Brook

B64

B25

Scale 1:75,584

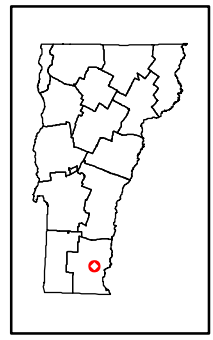


- ★ INTERSTATE
- STATE LONG
- STATE SHORT
- ▲ TOWN LONG
- ▼ FAS/FAU
- ▲ TOWN LONG
- ≡ FAS/FAU HWY
- INTERSTATE
- ▬ STATE HIGHWAY
- ▬ CLASS 1
- ▬ CLASS 2
- ▬ CLASS 3
- - CLASS 4
- └ LEGAL TRAIL
- ┐ PRIVATE
- ┘ DISCONTINUED
- ┌ DISTRICT (includes extensions)
- NAMED RIVERS-STREAMS
- - UNNAMED RIVERS-STREAMS

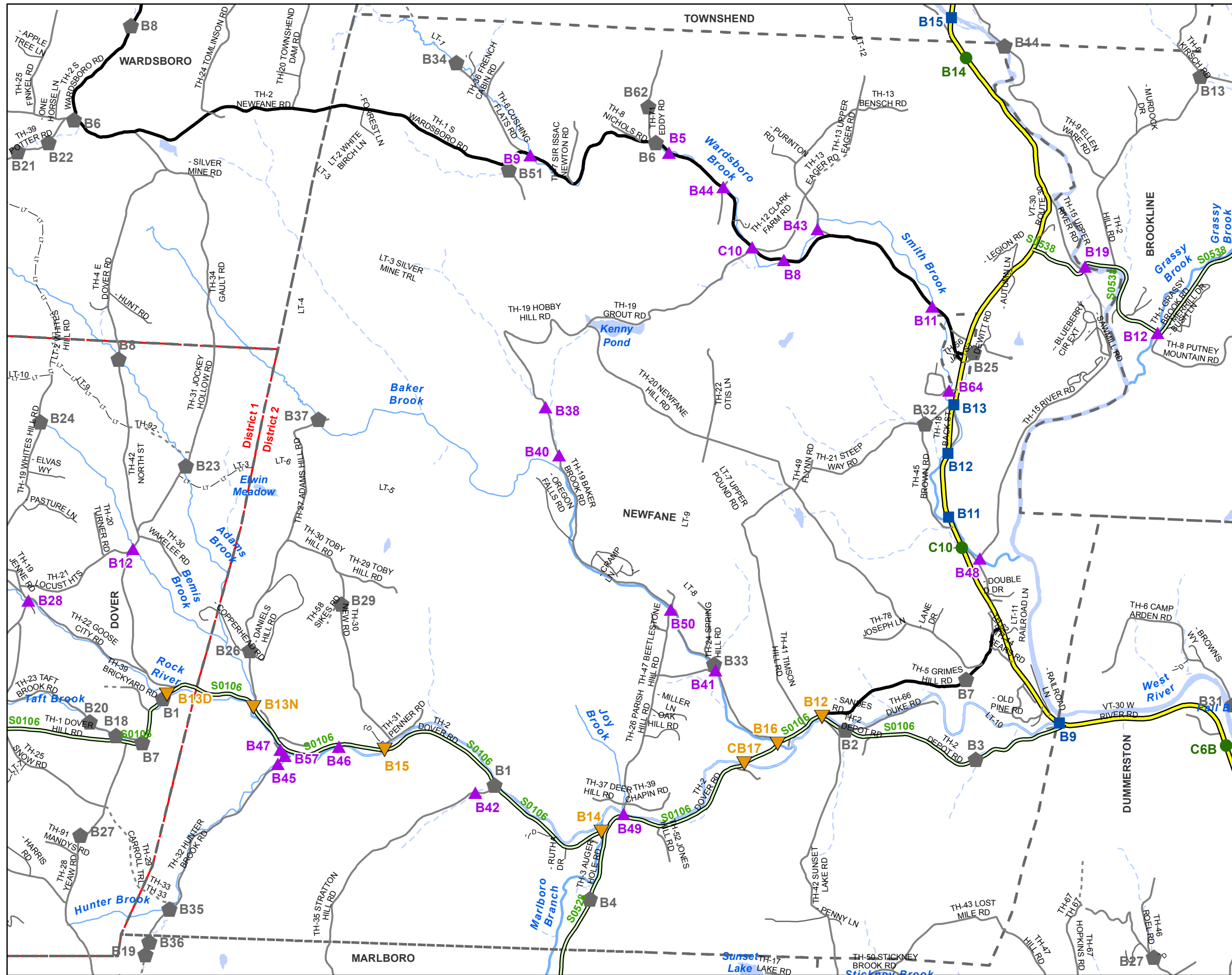


NOTE: The town short data has not been field checked since the early 1990's

Produced by:
Mapping Unit
Vermont Agency of Transportation
September 2011



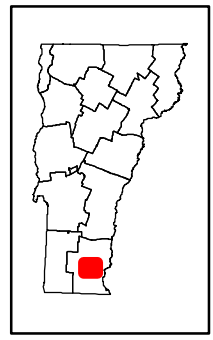
NEWFANE VILLAGE
WINDHAM COUNTY
DISTRICT # 2



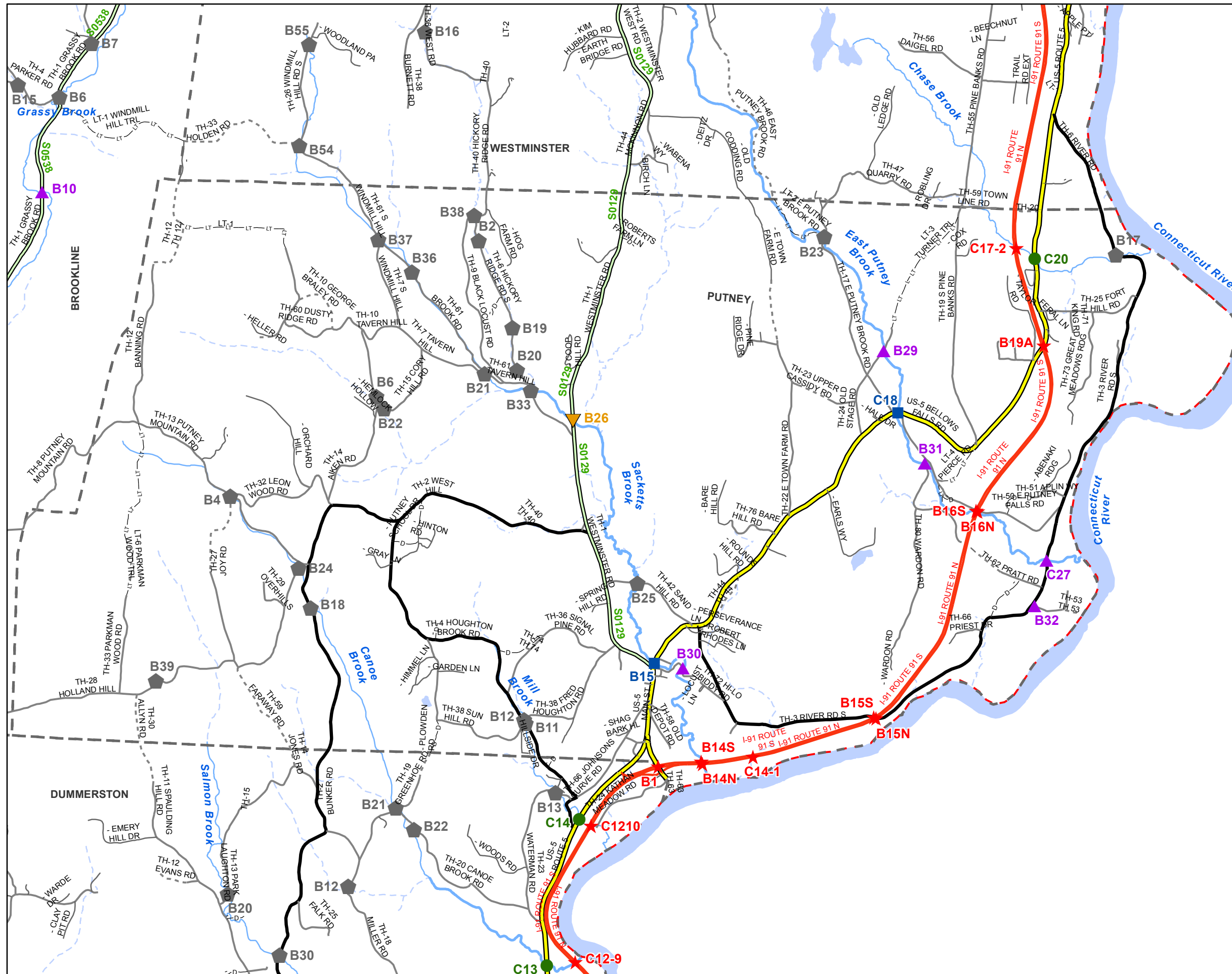
- Scale 1:75,584
- ★ INTERSTATE
 - STATE LONG
 - STATE SHORT
 - ▲ TOWN LONG
 - ▼ FAS/FAU
 - ▲ TOWN LONG
 - FAS/FAU HWY
 - INTERSTATE
 - STATE HIGHWAY
 - CLASS 1
 - CLASS 2
 - CLASS 3
 - CLASS 4
 - - LEGAL TRAIL
 - - PRIVATE
 - - DISCONTINUED
 - ┌ DISTRICT (includes extensions)
 - NAMED RIVERS-STREAMS
 - UNNAMED RIVERS-STREAMS

NOTE: The town short data has not been field checked since the early 1990's

Produced by:
Mapping Unit
Vermont Agency of Transportation
September 2011



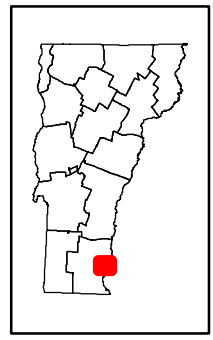
NEWFANE
WINDHAM COUNTY
DISTRICT # 2



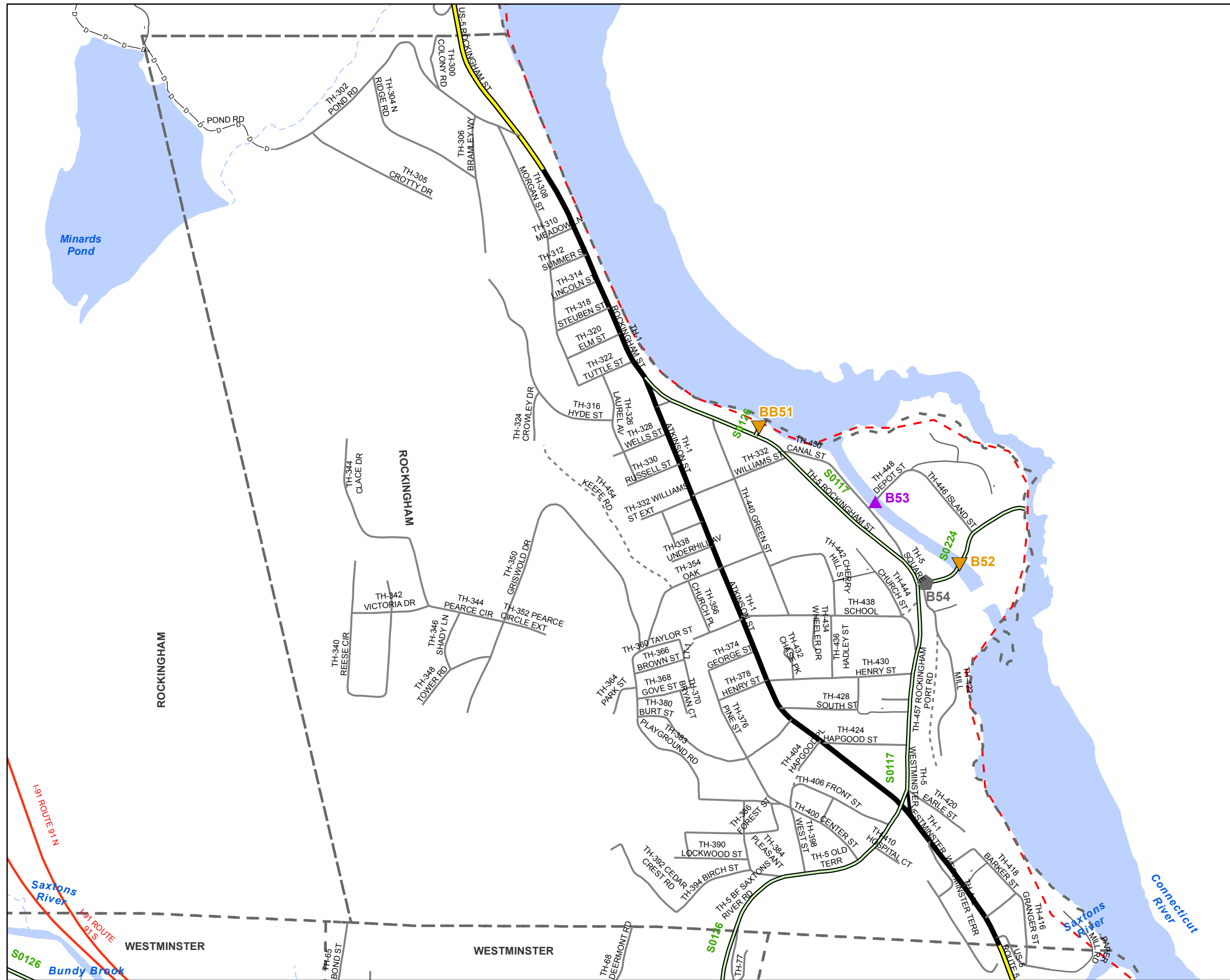
- Scale 1:75,584
- ★ INTERSTATE
 - STATE LONG
 - STATE SHORT
 - ▲ TOWN LONG
 - ▼ FAS/FAU
 - ▲ TOWN LONG
 - ▬ FAS/FAU HWY
 - INTERSTATE
 - ▬ STATE HIGHWAY
 - ▬ CLASS 1
 - ▬ CLASS 2
 - ▬ CLASS 3
 - ▬ CLASS 4
 - - LEGAL TRAIL
 - - PRIVATE
 - - DISCONTINUED
 - - DISTRICT (includes extensions)
 - - NAMED RIVERS-STREAMS
 - - UNNAMED RIVERS-STREAMS

NOTE: The town short data has not been field checked since the early 1990's

Produced by:
Mapping Unit
Vermont Agency of Transportation
September 2011



PUTNEY
WINDHAM COUNTY
DISTRICT # 2



Scale 1:75,584

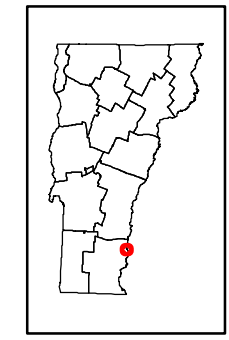


- ★ INTERSTATE
- STATE LONG
- STATE SHORT
- ▲ TOWN LONG
- ▼ FAS/FAU
- ▲ TOWN LONG
- ≡ FAS/FAU HWY
- INTERSTATE
- STATE HIGHWAY
- CLASS 1
- CLASS 2
- CLASS 3
- CLASS 4
- - LEGAL TRAIL
- - PRIVATE
- - DISCONTINUED
- ▭ DISTRICT (includes extensions)
- NAMED RIVERS-STREAMS
- UNNAMED RIVERS-STREAMS

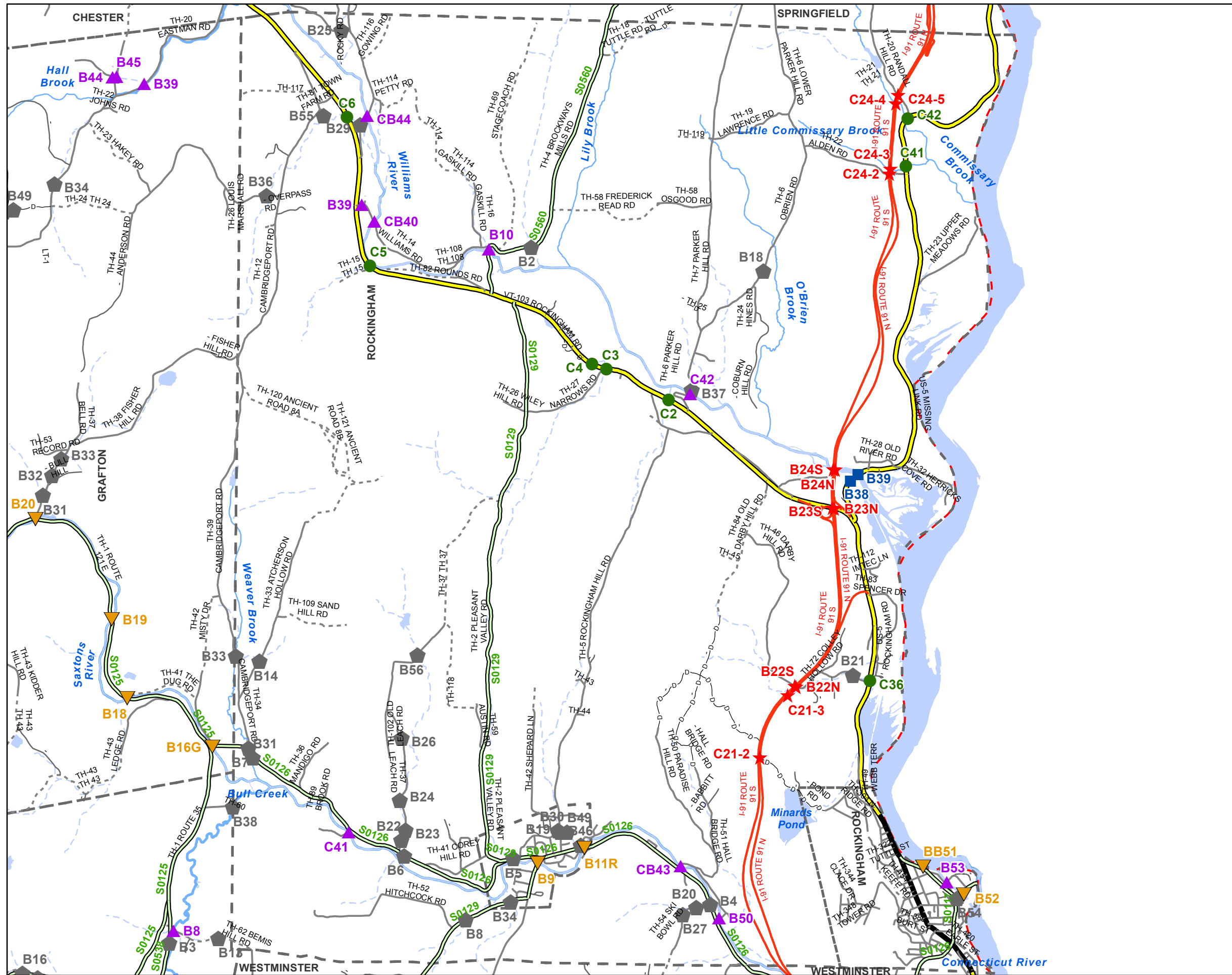


NOTE: The town short data has not been field checked since the early 1990's

Produced by:
Mapping Unit
Vermont Agency of Transportation
September 2011



BELLOWS FALLS VILLAGE
WINDHAM COUNTY
DISTRICT # 2



Scale 1:75,584

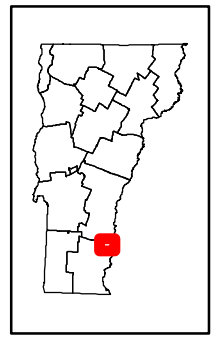


- ★ INTERSTATE
- STATE LONG
- STATE SHORT
- ▲ TOWN LONG
- ▼ FAS/FAU
- ▲ TOWN LONG
- FAS/FAU HWY
- INTERSTATE
- STATE HIGHWAY
- CLASS 1
- CLASS 2
- CLASS 3
- CLASS 4
- - LEGAL TRAIL
- - PRIVATE
- - DISCONTINUED
- ┌ DISTRICT (includes extensions)
- NAMED RIVERS-STREAMS
- - UNNAMED RIVERS-STREAMS

■ TOWN SHORTS

NOTE: The town short data has not been field checked since the early 1990's

Produced by:
Mapping Unit
Vermont Agency of Transportation
September 2011



ROCKINGHAM
WINDHAM COUNTY
DISTRICT # 2



Scale 1:75,584

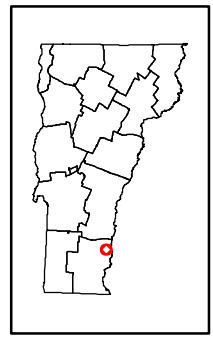


- ★ INTERSTATE
- STATE LONG
- STATE SHORT
- ▲ TOWN LONG
- ▼ FAS/FAU
- ▲ TOWN LONG
- ≡ FAS/FAU HWY
- INTERSTATE
- ▬ STATE HIGHWAY
- ▬ CLASS 1
- ▬ CLASS 2
- ▬ CLASS 3
- - - CLASS 4
- - - LEGAL TRAIL
- PRIVATE
- - - DISCONTINUED
- ┌ DISTRICT (includes extensions)
- NAMED RIVERS-STREAMS
- - - UNNAMED RIVERS-STREAMS

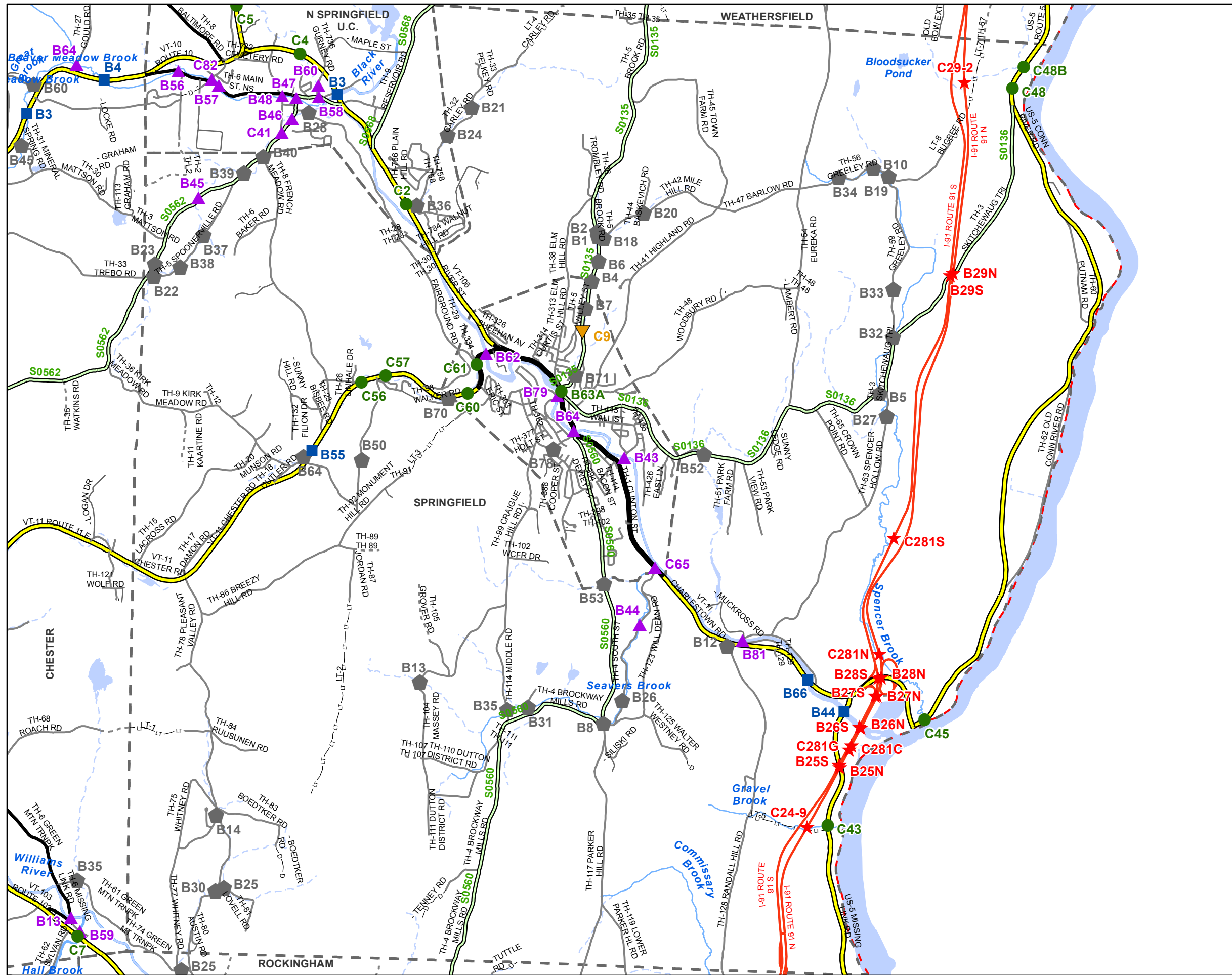


NOTE: The town short data has not been field checked since the early 1990's

Produced by:
Mapping Unit
Vermont Agency of Transportation
September 2011



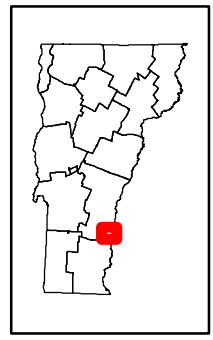
SAXTONS RIVER VILLAGE
WINDHAM COUNTY
DISTRICT # 2



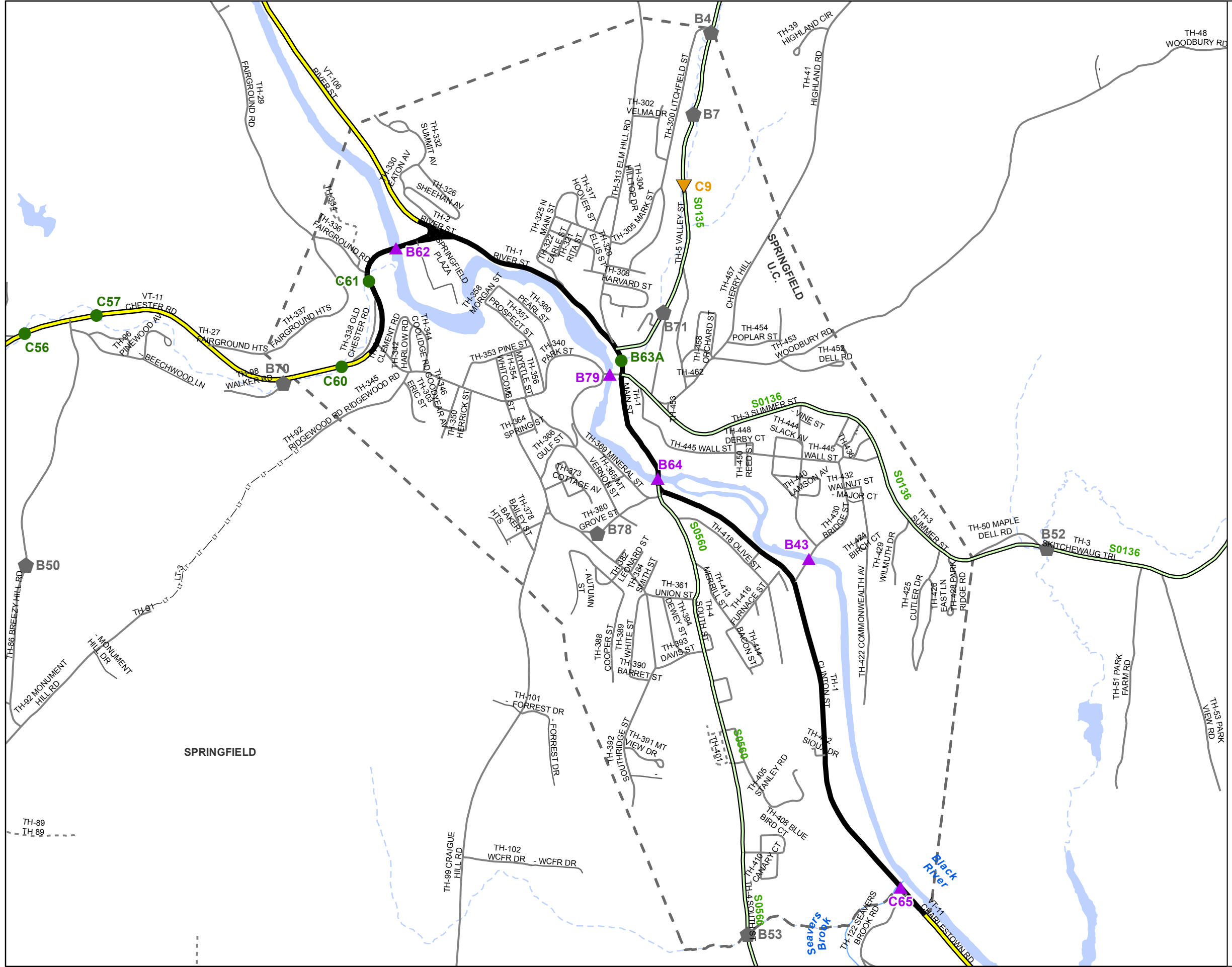
- Scale 1:75,584
- ★ INTERSTATE
 - STATE LONG
 - STATE SHORT
 - ▲ TOWN LONG
 - ▼ FAS/FAU
 - ▲ TOWN LONG
 - FAS/FAU HWY
 - INTERSTATE
 - STATE HIGHWAY
 - CLASS 1
 - CLASS 2
 - CLASS 3
 - CLASS 4
 - - LEGAL TRAIL
 - - PRIVATE
 - - DISCONTINUED
 - ┌ DISTRICT (includes extensions)
 - NAMED RIVERS-STREAMS
 - UNNAMED RIVERS-STREAMS

NOTE: The town short data has not been field checked since the early 1990's

Produced by:
Mapping Unit
Vermont Agency of Transportation
September 2011



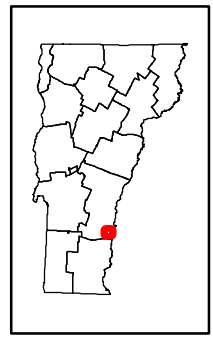
SPRINGFIELD
WINDSOR COUNTY
DISTRICT # 2



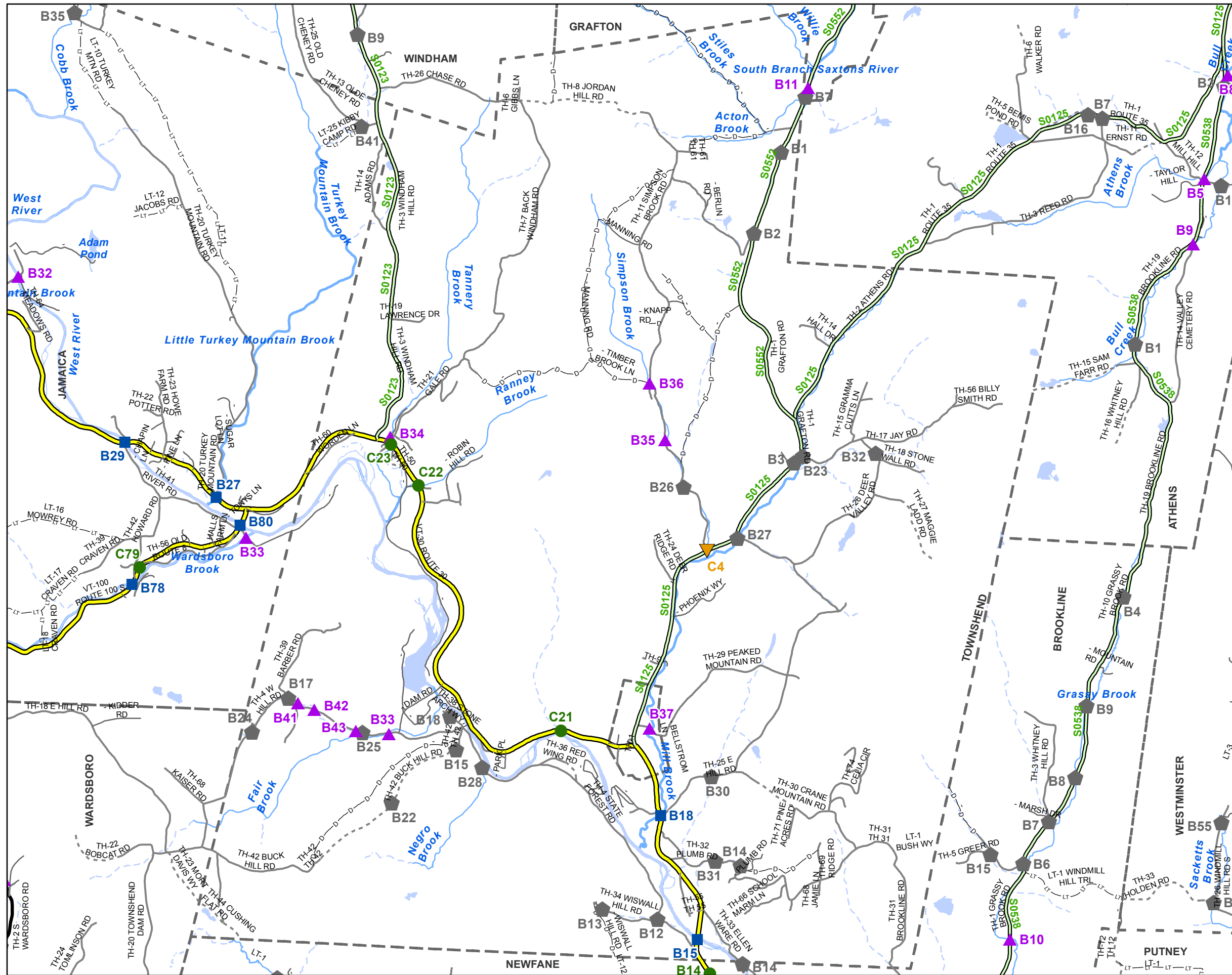
- Scale 1:75,584
- ★ INTERSTATE
 - STATE LONG
 - STATE SHORT
 - ▲ TOWN LONG
 - ▼ FAS/FAU
 - ▲ TOWN LONG
 - ≡ FAS/FAU HWY
 - INTERSTATE
 - STATE HIGHWAY
 - CLASS 1
 - CLASS 2
 - CLASS 3
 - - CLASS 4
 - - LEGAL TRAIL
 - - PRIVATE
 - - DISCONTINUED
 - ┌ DISTRICT (includes extensions)
 - NAMED RIVERS-STREAMS
 - - UNNAMED RIVERS-STREAMS

NOTE: The town short data has not been field checked since the early 1990's

Produced by:
Mapping Unit
Vermont Agency of Transportation
September 2011



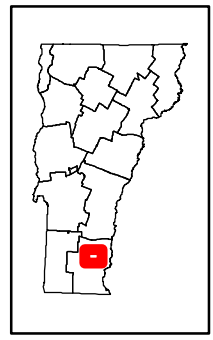
SPRINGFIELD U.C.
WINDSOR COUNTY
DISTRICT # 2



- Scale 1:75,584
- ★ INTERSTATE
 - STATE LONG
 - STATE SHORT
 - ▲ TOWN LONG
 - ▼ FAS/FAU
 - ▲ TOWN LONG
 - FAS/FAU HWY
 - INTERSTATE
 - STATE HIGHWAY
 - CLASS 1
 - CLASS 2
 - CLASS 3
 - CLASS 4
 - - - LEGAL TRAIL
 - - - PRIVATE
 - - - DISCONTINUED
 - ┌ DISTRICT (includes extensions)
 - NAMED RIVERS-STREAMS
 - - - UNNAMED RIVERS-STREAMS

NOTE: The town short data has not been field checked since the early 1990's

Produced by:
Mapping Unit
Vermont Agency of Transportation
September 2011



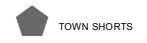
TOWNSHEND
WINDHAM COUNTY
DISTRICT # 2



Scale 1:75,584

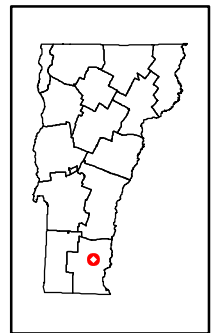


- ★ INTERSTATE
- STATE LONG
- STATE SHORT
- ▲ TOWN LONG
- ▼ FAS/FAU
- ▲ TOWN LONG
- ≡ FAS/FAU HWY
- INTERSTATE
- STATE HIGHWAY
- CLASS 1
- CLASS 2
- CLASS 3
- - CLASS 4
- ┘ LEGAL TRAIL
- PRIVATE
- D DISCONTINUED
- ┌ DISTRICT (includes extensions)
- NAMED RIVERS-STREAMS
- - UNNAMED RIVERS-STREAMS

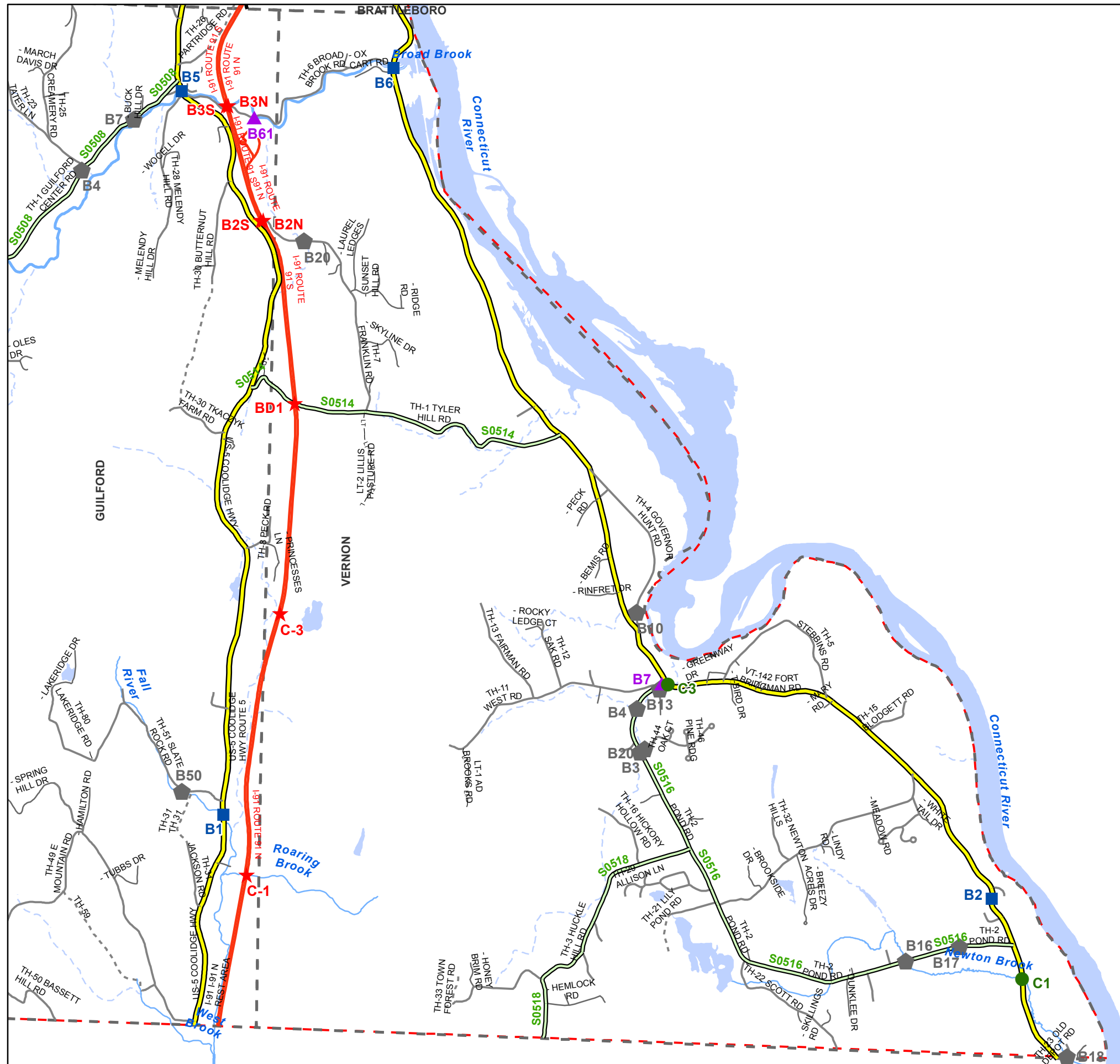


NOTE: The town short data has not been field checked since the early 1990's

Produced by:
Mapping Unit
Vermont Agency of Transportation
September 2011



TOWNSHEND VILLAGE
WINDHAM COUNTY
DISTRICT # 2



Scale 1:75,584

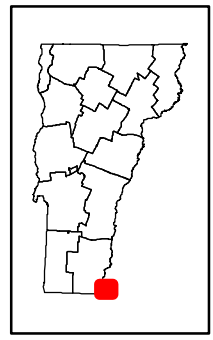


- ★ INTERSTATE
- STATE LONG
- STATE SHORT
- ▲ TOWN LONG
- ▼ FAS/FAU
- ▲ TOWN LONG
- ≡ FAS/FAU HWY
- INTERSTATE
- STATE HIGHWAY
- CLASS 1
- CLASS 2
- CLASS 3
- CLASS 4
- - - LEGAL TRAIL
- - - PRIVATE
- - - DISCONTINUED
- ┌ DISTRICT (includes extensions)
- NAMED RIVERS-STREAMS
- UNNAMED RIVERS-STREAMS

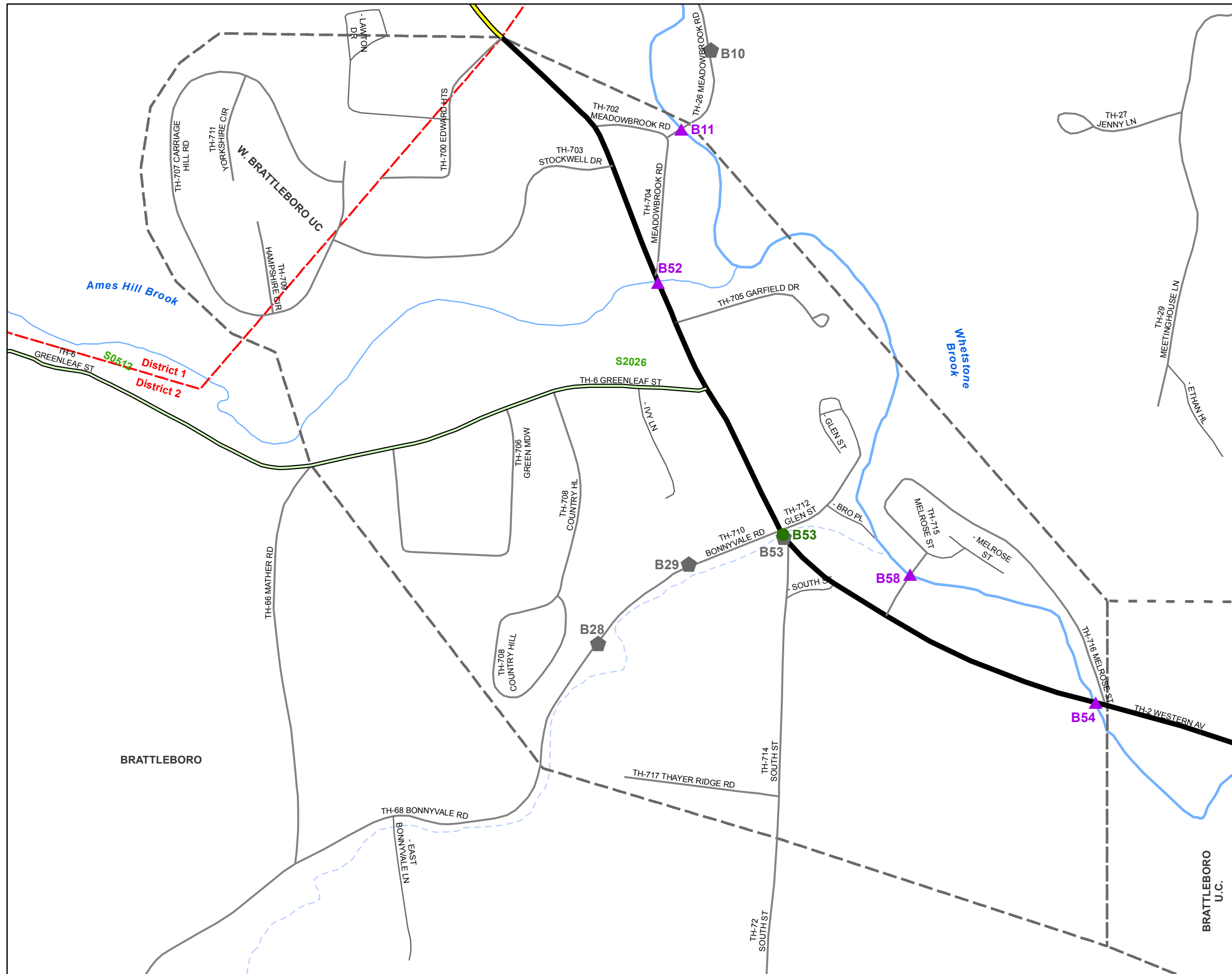


NOTE: The town short data has not been field checked since the early 1990's

Produced by:
Mapping Unit
Vermont Agency of Transportation
September 2011



VERNON
WINDHAM COUNTY
DISTRICT # 2



Scale 1:75,584

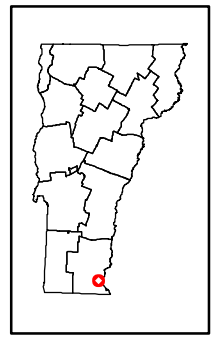


- ★ INTERSTATE
- STATE LONG
- STATE SHORT
- ▲ TOWN LONG
- ▼ FAS/FAU
- ▲ TOWN LONG
- ≡ FAS/FAU HWY
- INTERSTATE
- ▬ STATE HIGHWAY
- ▬ CLASS 1
- ▬ CLASS 2
- ▬ CLASS 3
- - CLASS 4
- ┬- LEGAL TRAIL
- ┬- PRIVATE
- ┬- DISCONTINUED
- ┌┐ DISTRICT (includes extensions)
- NAMED RIVERS-STREAMS
- - - UNNAMED RIVERS-STREAMS

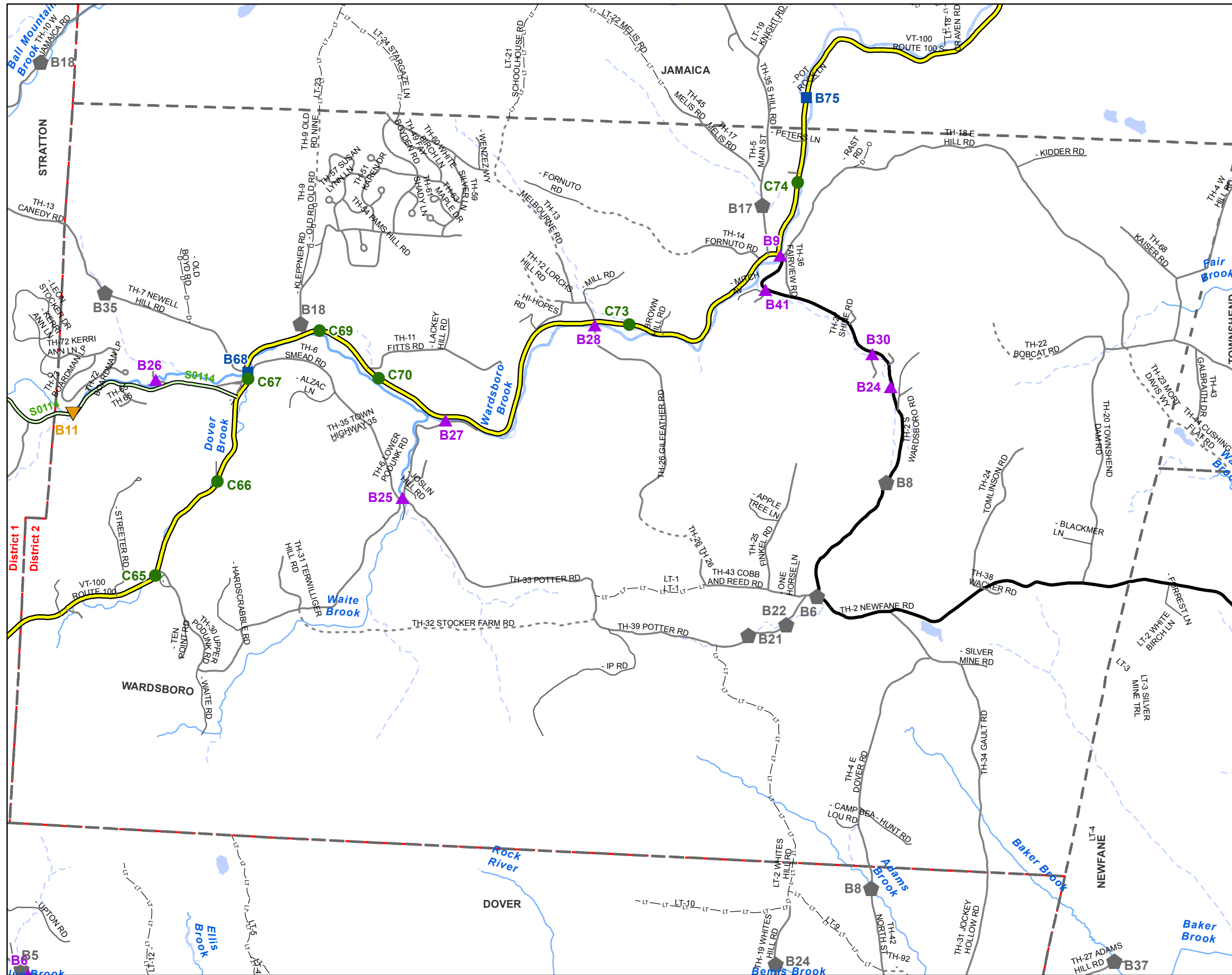


NOTE: The town short data has not been field checked since the early 1990's

Produced by:
Mapping Unit
Vermont Agency of Transportation
September 2011



BRATTLEBORO-W. BRATTLEBORO
WINDHAM COUNTY
DISTRICT # 2

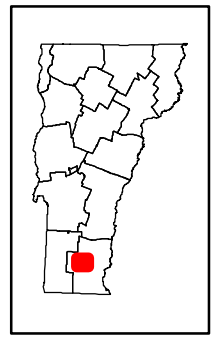


- Scale 1:75,584
- ★ INTERSTATE
 - STATE LONG
 - STATE SHORT
 - ▲ TOWN LONG
 - ▼ FAS/FAU
 - ▲ TOWN LONG
 - ≡ FAS/FAU HWY
 - INTERSTATE
 - STATE HIGHWAY
 - CLASS 1
 - CLASS 2
 - CLASS 3
 - CLASS 4
 - - - LEGAL TRAIL
 - - - PRIVATE
 - - - DISCONTINUED
 - ┌ ┐ DISTRICT (includes extensions)
 - NAMED RIVERS-STREAMS
 - UNNAMED RIVERS-STREAMS

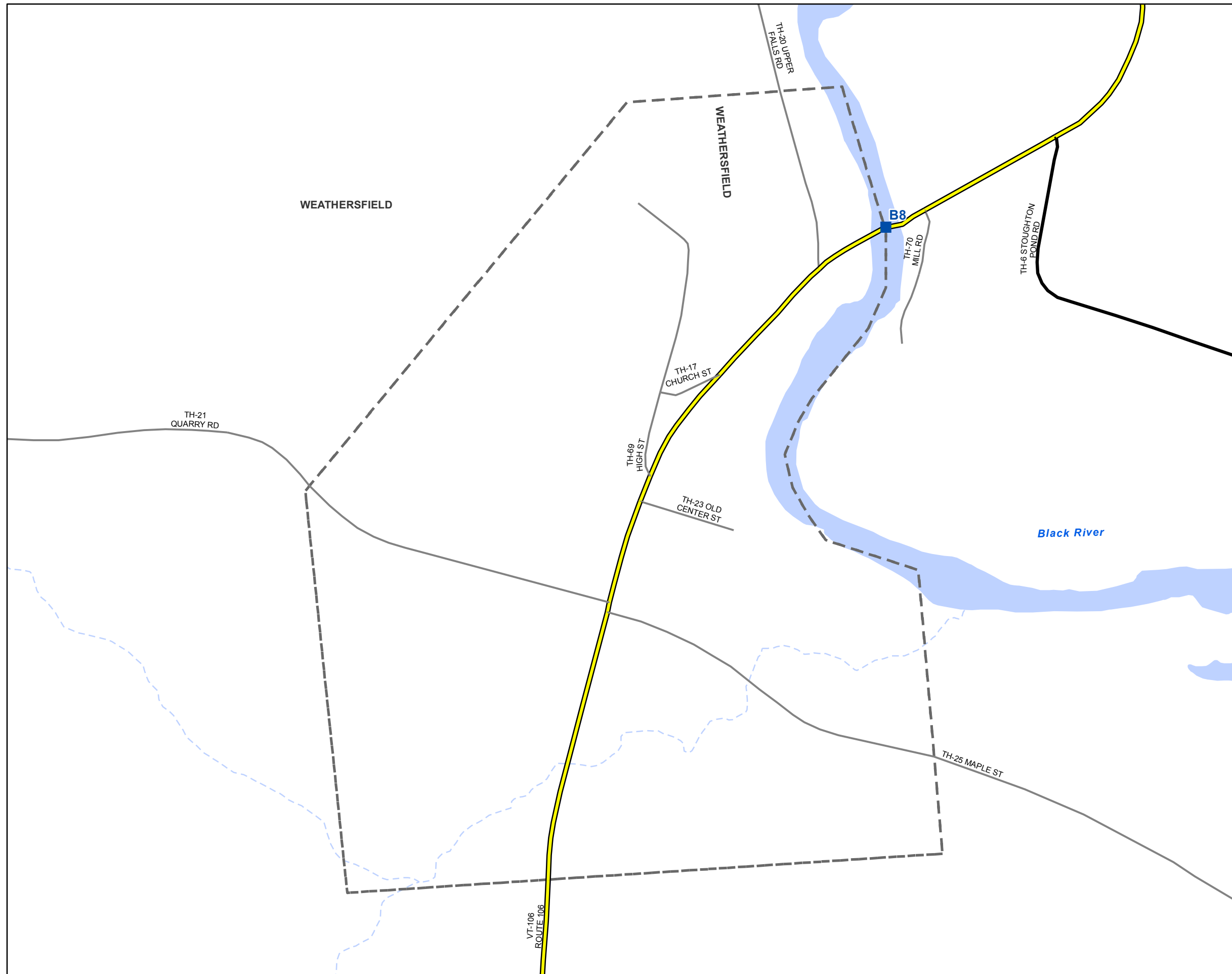


NOTE: The town short data has not been field checked since the early 1990's

Produced by:
Mapping Unit
Vermont Agency of Transportation
September 2011



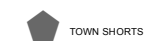
WARDSBORO
WINDHAM COUNTY
DISTRICT # 2



Scale 1:75,584

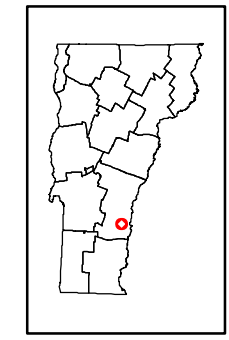


- ★ INTERSTATE
- STATE LONG
- STATE SHORT
- ▲ TOWN LONG
- ▼ FAS/FAU
- ▲ TOWN LONG
- ≡ FAS/FAU HWY
- INTERSTATE
- STATE HIGHWAY
- CLASS 1
- CLASS 2
- CLASS 3
- - CLASS 4
- - LEGAL TRAIL
- - PRIVATE
- - DISCONTINUED
- ┌ DISTRICT (includes extensions)
- NAMED RIVERS-STREAMS
- - UNNAMED RIVERS-STREAMS

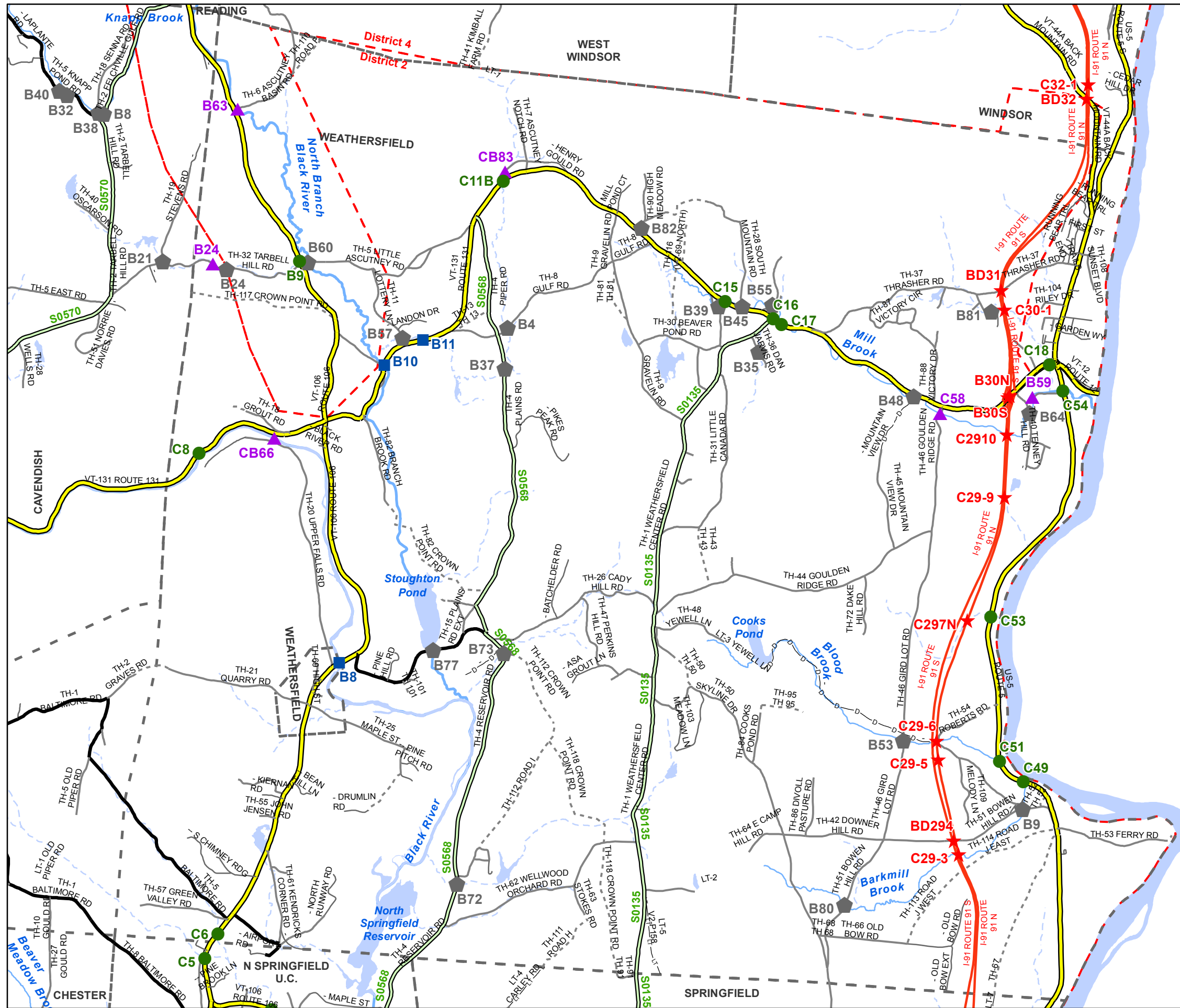



NOTE: The town short data has not been field checked since the early 1990's

Produced by:
Mapping Unit
Vermont Agency of Transportation
September 2011



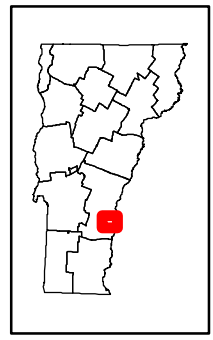
PERKINSVILLE VILLAGE
WINDSOR COUNTY
DISTRICT # 2



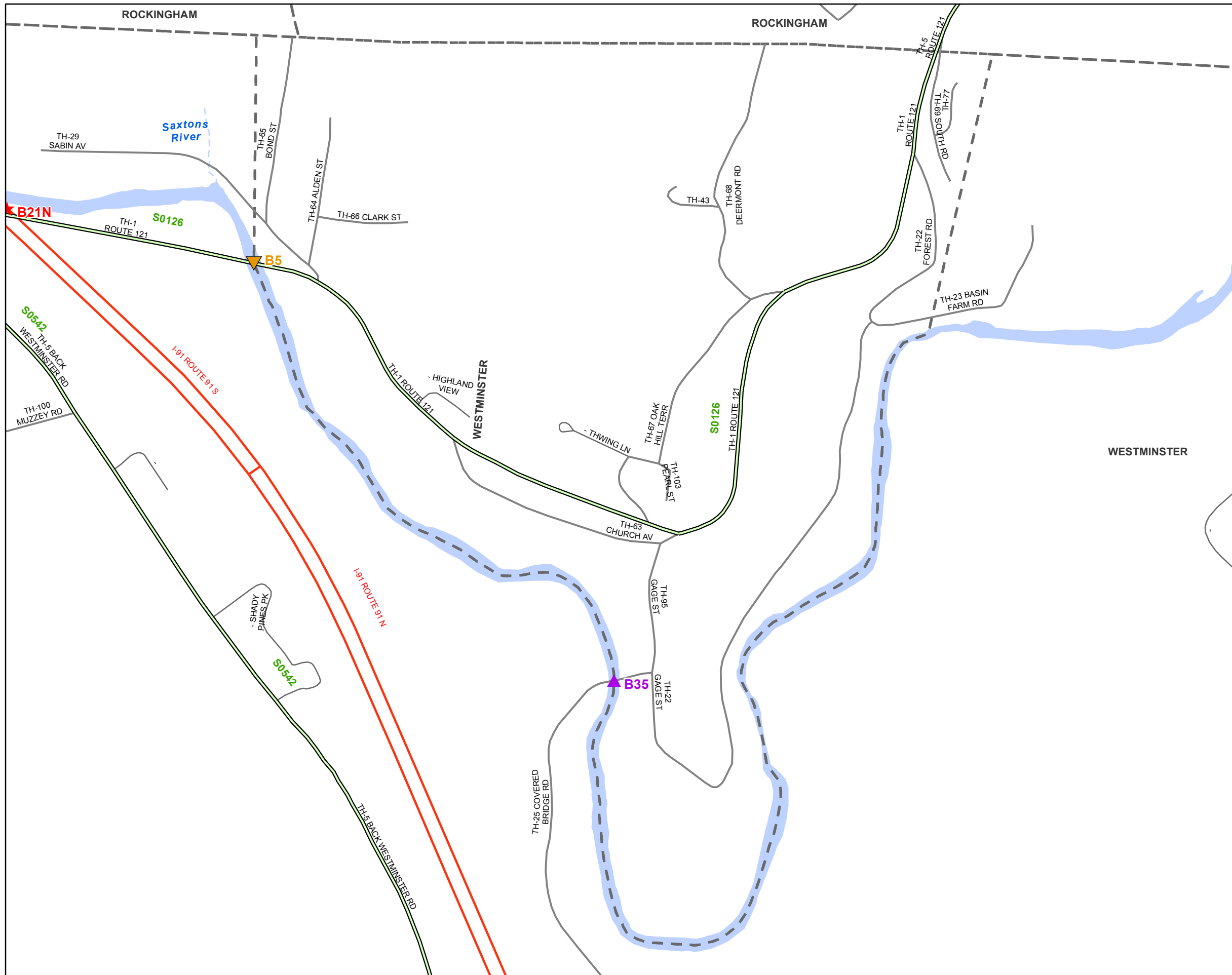
- Scale 1:75,584
- ★ INTERSTATE
 - STATE LONG
 - STATE SHORT
 - ▲ TOWN LONG
 - ▼ FAS/FAU
 - ▲ TOWN LONG
 - FAS/FAU HWY
 - INTERSTATE
 - STATE HIGHWAY
 - CLASS 1
 - CLASS 2
 - CLASS 3
 - CLASS 4
 - - - LEGAL TRAIL
 - PRIVATE
 - - - DISCONTINUED
 - DISTRICT (includes extensions)
 - NAMED RIVERS-STREAMS
 - UNNAMED RIVERS-STREAMS
-  TOWN SHORTS

NOTE: The town short data has not been field checked since the early 1990's

Produced by:
Mapping Unit
Vermont Agency of Transportation
September 2011



WEATHERSFIELD
WINDSOR COUNTY
DISTRICT # 2



Scale 1:75,584

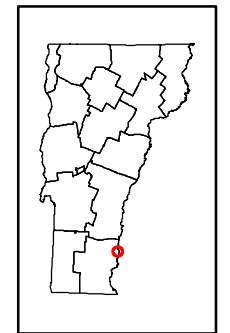


- ★ INTERSTATE
- STATE LONG
- STATE SHORT
- ▲ TOWN LONG
- ▼ FAS/FAU
- ▲ TOWN LONG
- ≡ FAS/FAU HWY
- INTERSTATE
- ≡ STATE HIGHWAY
- ▬ CLASS 1
- ▬ CLASS 2
- ▬ CLASS 3
- ▬ CLASS 4
- ┘ LEGAL TRAIL
- PRIVATE
- D DISCONTINUED
- ┌ DISTRICT (includes extensions)
- NAMED RIVERS-STREAMS
- - UNNAMED RIVERS-STREAMS



NOTE: The town short data has not been field checked since the early 1990's

Produced by:
Mapping Unit
Vermont Agency of Transportation
September 2011



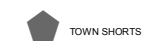
NORTH WESTMINSTER VILLAGE
WINDHAM COUNTY
DISTRICT # 2



Scale 1:75,584

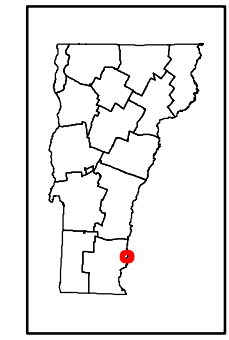


- ★ INTERSTATE
- STATE LONG
- STATE SHORT
- ▲ TOWN LONG
- ▼ FAS/FAU
- ▲ TOWN LONG
- = FAS/FAU HWY
- INTERSTATE
- STATE HIGHWAY
- CLASS 1
- CLASS 2
- CLASS 3
- - CLASS 4
- - LEGAL TRAIL
- PRIVATE
- - DISCONTINUED
- ┌ DISTRICT (includes extensions)
- NAMED RIVERS-STREAMS
- - UNNAMED RIVERS-STREAMS

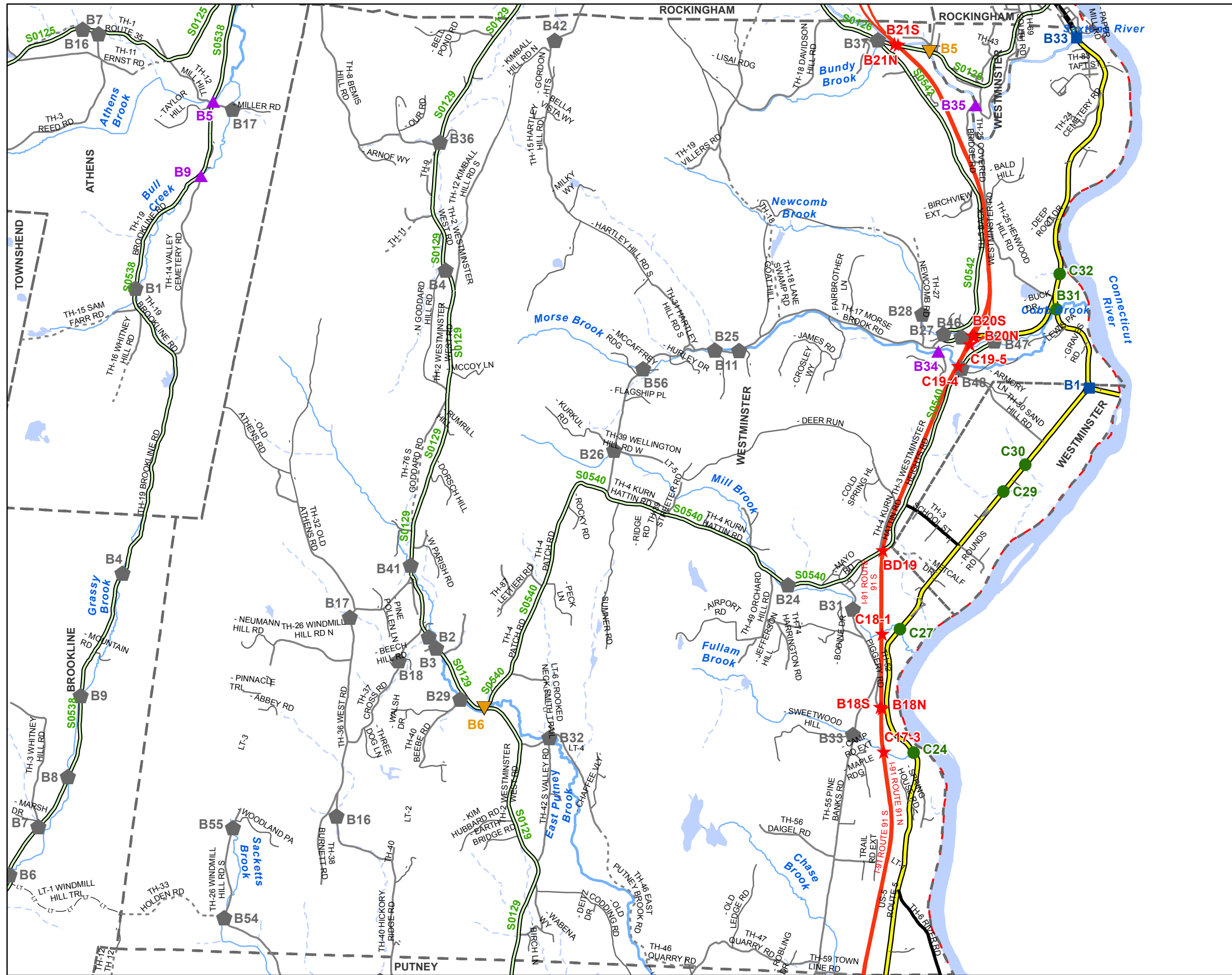


NOTE: The town short data has not been field checked since the early 1990's

Produced by:
Mapping Unit
Vermont Agency of Transportation
September 2011



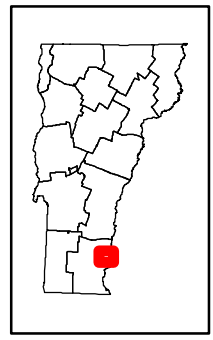
WESTMINSTER VILLAGE
WINDHAM COUNTY
DISTRICT # 2



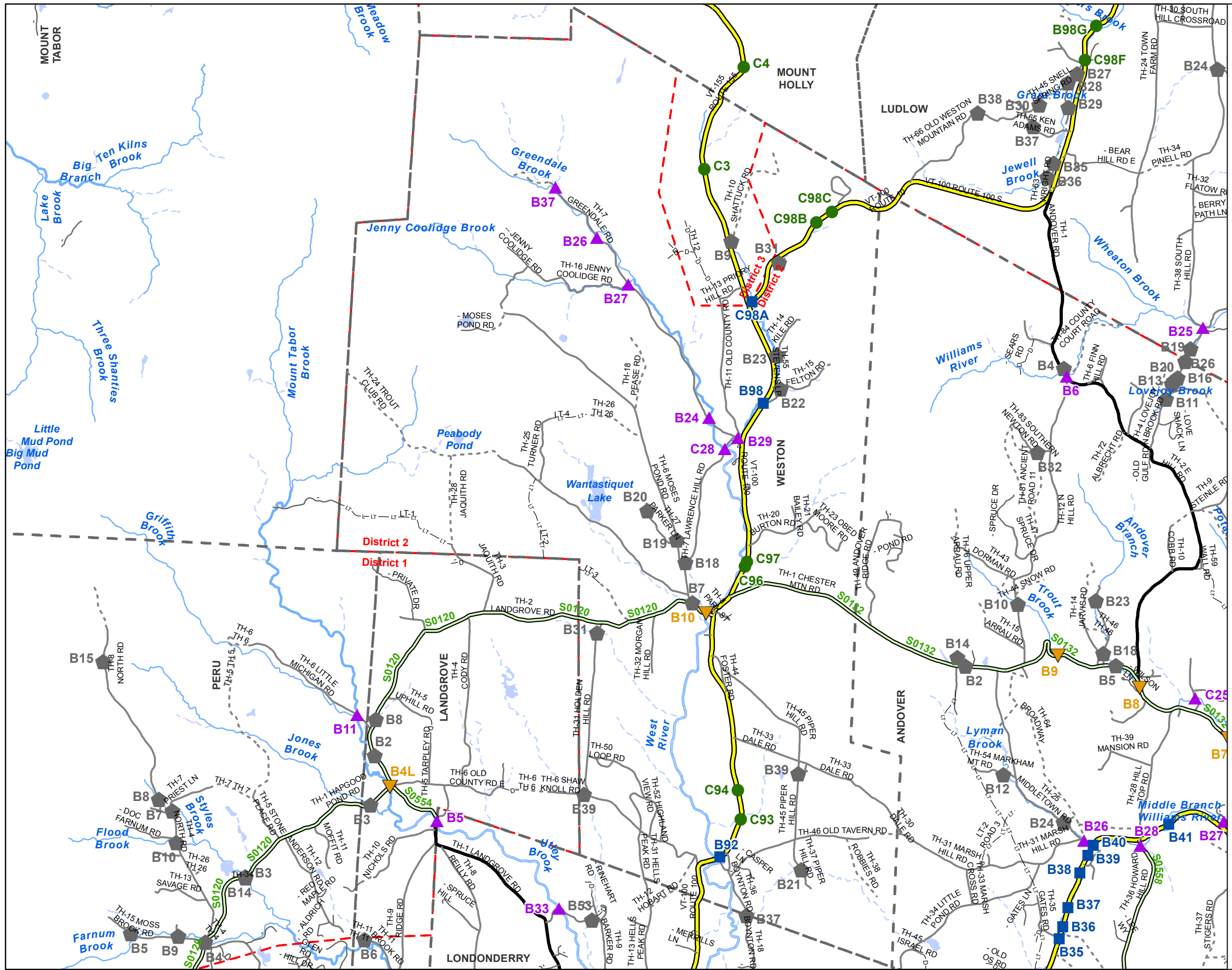
- Scale 1:75,584
- ★ INTERSTATE
 - STATE LONG
 - STATE SHORT
 - ▲ TOWN LONG
 - ▼ FAS/FAU
 - ▲ TOWN LONG
 - FAS/FAU HWY
 - INTERSTATE
 - STATE HIGHWAY
 - CLASS 1
 - CLASS 2
 - CLASS 3
 - CLASS 4
 - LEGAL TRAIL
 - PRIVATE
 - DISCONTINUED
 - DISTRICT (includes extensions)
 - NAMED RIVERS-STREAMS
 - UNNAMED RIVERS-STREAMS

NOTE: The town short data has not been field checked since the early 1990's

Produced by:
Mapping Unit
Vermont Agency of Transportation
September 2011



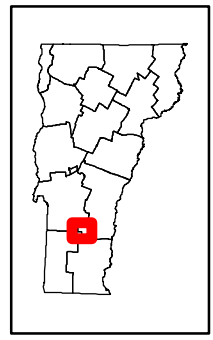
WESTMINSTER
WINDHAM COUNTY
DISTRICT # 2



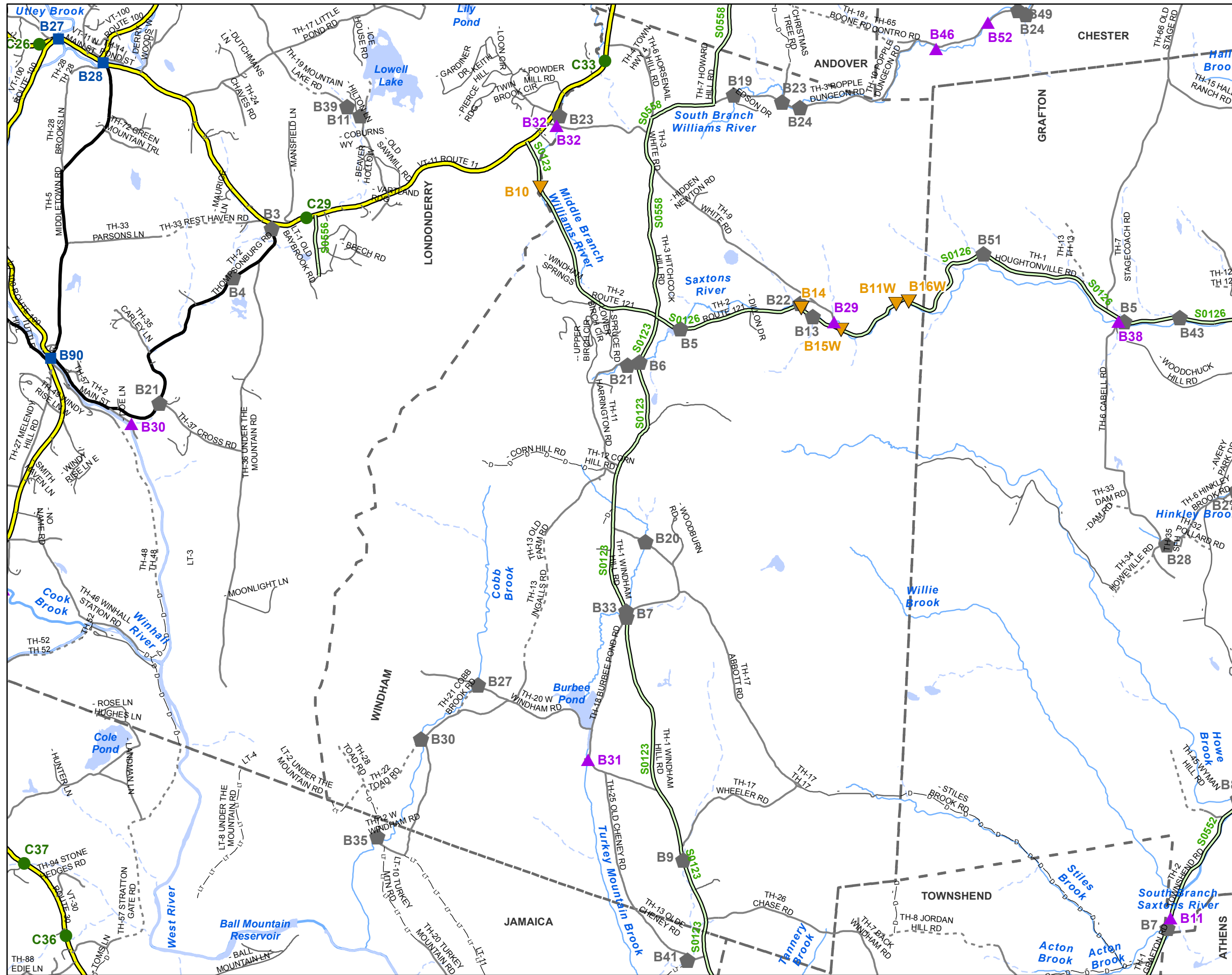
- Scale 1:75,584
- ★ INTERSTATE
 - STATE LONG
 - STATE SHORT
 - ▲ TOWN LONG
 - ▼ FAS/FAU
 - ▲ TOWN LONG
 - FAS/FAU HWY
 - INTERSTATE
 - STATE HIGHWAY
 - CLASS 1
 - CLASS 2
 - CLASS 3
 - - - CLASS 4
 - - - LEGAL TRAIL
 - - - PRIVATE
 - - - DISCONTINUED
 - - - DISTRICT (includes extensions)
 - NAMED RIVERS-STREAMS
 - - - UNNAMED RIVERS-STREAMS
- TOWN SHORTS

NOTE: The town short data has not been field checked since the early 1990's

Produced by:
Mapping Unit
Vermont Agency of Transportation
September 2011



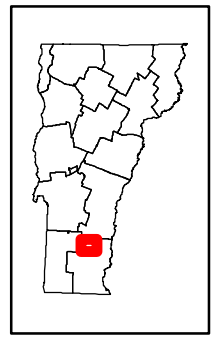
WESTON
WINDSOR COUNTY
DISTRICT # 2



- Scale 1:75,584
- ★ INTERSTATE
 - STATE LONG
 - STATE SHORT
 - ▲ TOWN LONG
 - ▼ FAS/FAU
 - ▲ TOWN LONG
 - FAS/FAU HWY
 - INTERSTATE
 - STATE HIGHWAY
 - CLASS 1
 - CLASS 2
 - CLASS 3
 - CLASS 4
 - - - LEGAL TRAIL
 - - - PRIVATE
 - - - DISCONTINUED
 - ┌ DISTRICT (includes extensions)
 - NAMED RIVERS-STREAMS
 - UNNAMED RIVERS-STREAMS

NOTE: The town short data has not been field checked since the early 1990's

Produced by:
Mapping Unit
Vermont Agency of Transportation
September 2011



WINDHAM
WINDHAM COUNTY
DISTRICT # 2