

# **Bridge and Culvert Inspection Map Series**

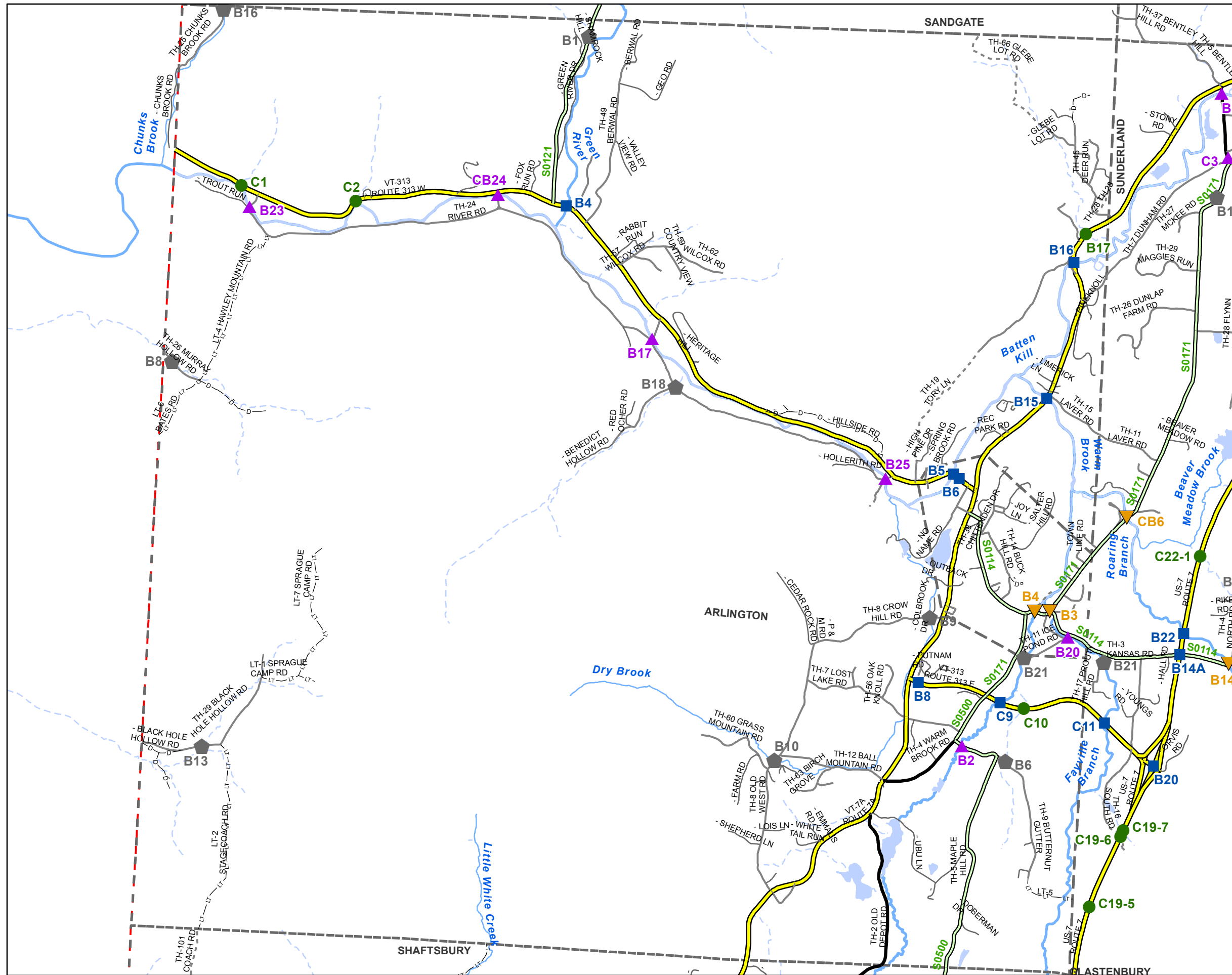
**-- includes archived Town Shorts data layer --**

**DISTRICT 1**

**September 2011**

Produced by:  
Mapping Unit  
Policy & Planning Division  
Vermont Agency of Transportation

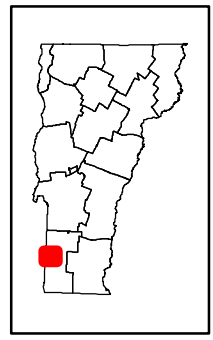




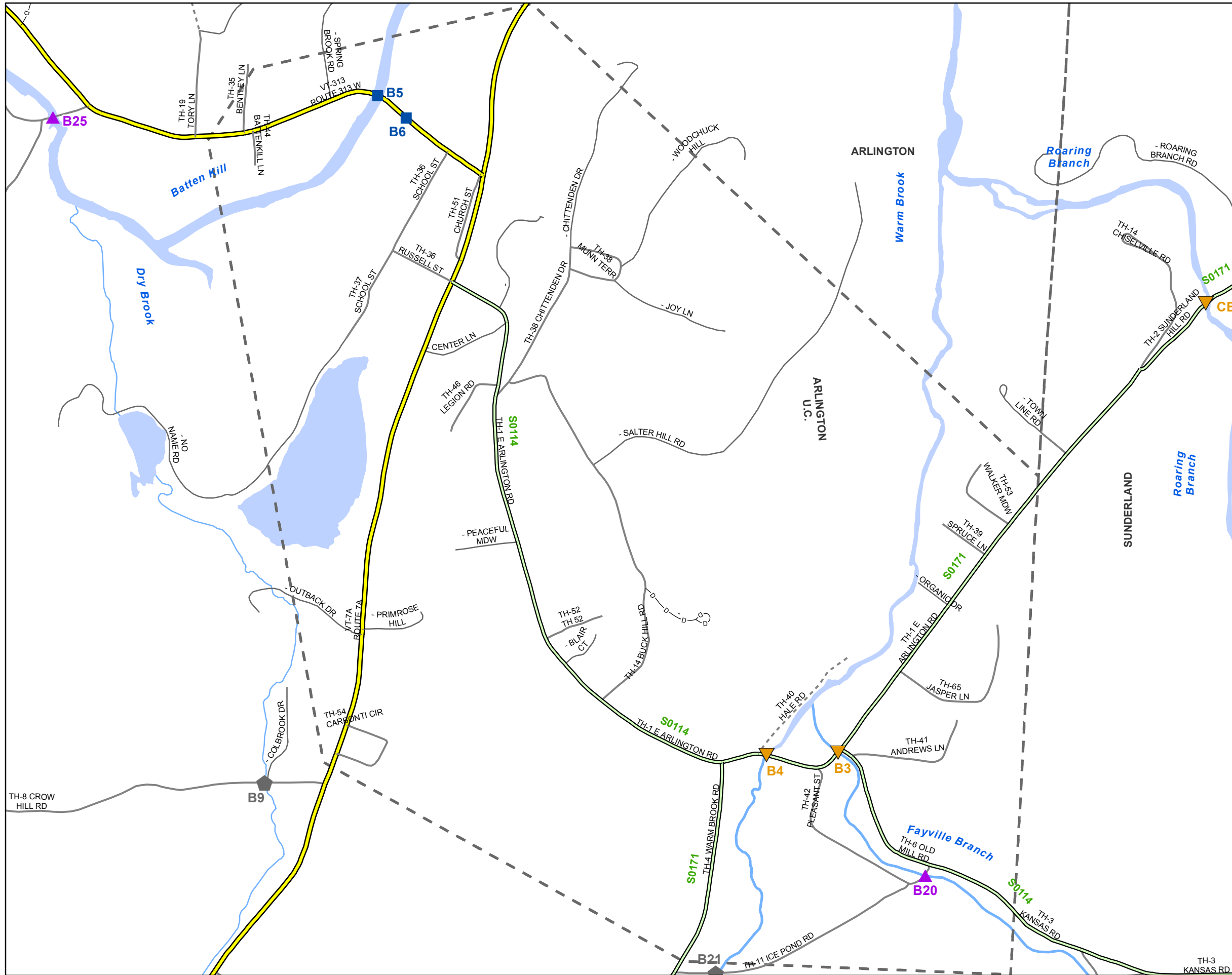
- Scale 1:75,584
- ★ INTERSTATE
  - STATE LONG
  - STATE SHORT
  - ▲ TOWN LONG
  - ▼ FAS/FAU
  - ▲ TOWN LONG
  - ≡ FAS/FAU HWY
  - - - INTERSTATE
  - ▬ STATE HIGHWAY
  - ▬ CLASS 1
  - ▬ CLASS 2
  - ▬ CLASS 3
  - - - CLASS 4
  - ⋯ LEGAL TRAIL
  - ▬ PRIVATE
  - ⊔ DISCONTINUED
  - ⌈ DISTRICT (includes extensions)
  - ▬ NAMED RIVERS-STREAMS
  - ▬ UNNAMED RIVERS-STREAMS

NOTE: The town short data has not been field checked since the early 1990's

Produced by:  
Mapping Unit  
Vermont Agency of Transportation  
September 2011



**ARLINGTON**  
BENNINGTON COUNTY  
DISTRICT # 1



Scale 1:75,584

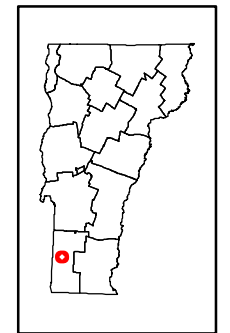


- ★ INTERSTATE
- STATE LONG
- STATE SHORT
- ▲ TOWN LONG
- ▼ FAS/FAU
- ▲ TOWN LONG
- ▬ FAS/FAU HWY
- ▬ INTERSTATE
- ▬ STATE HIGHWAY
- ▬ CLASS 1
- ▬ CLASS 2
- ▬ CLASS 3
- ▬ CLASS 4
- ▬ LEGAL TRAIL
- ▬ PRIVATE
- ▬ DISCONTINUED
- ▬ DISTRICT (includes extensions)
- ▬ NAMED RIVERS-STREAMS
- ▬ UNNAMED RIVERS-STREAMS

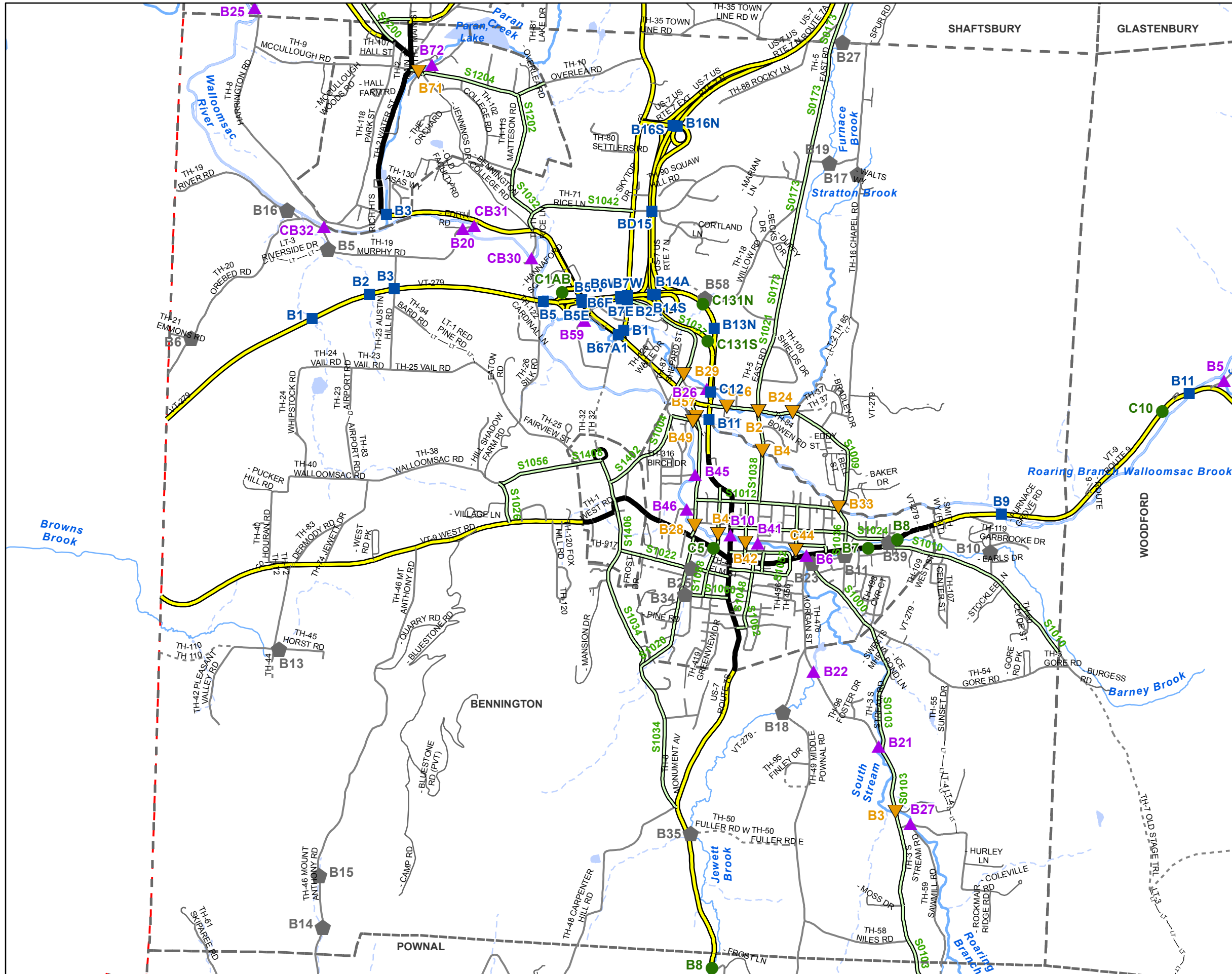
▬ TOWN SHORTS

NOTE: The town short data has not been field checked since the early 1990's

Produced by:  
Mapping Unit  
Vermont Agency of Transportation  
September 2011



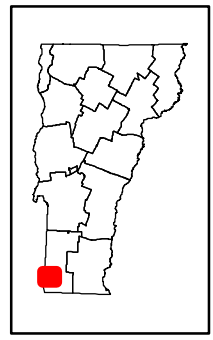
**ARLINGTON U.C.**  
BENNINGTON COUNTY  
DISTRICT # 1



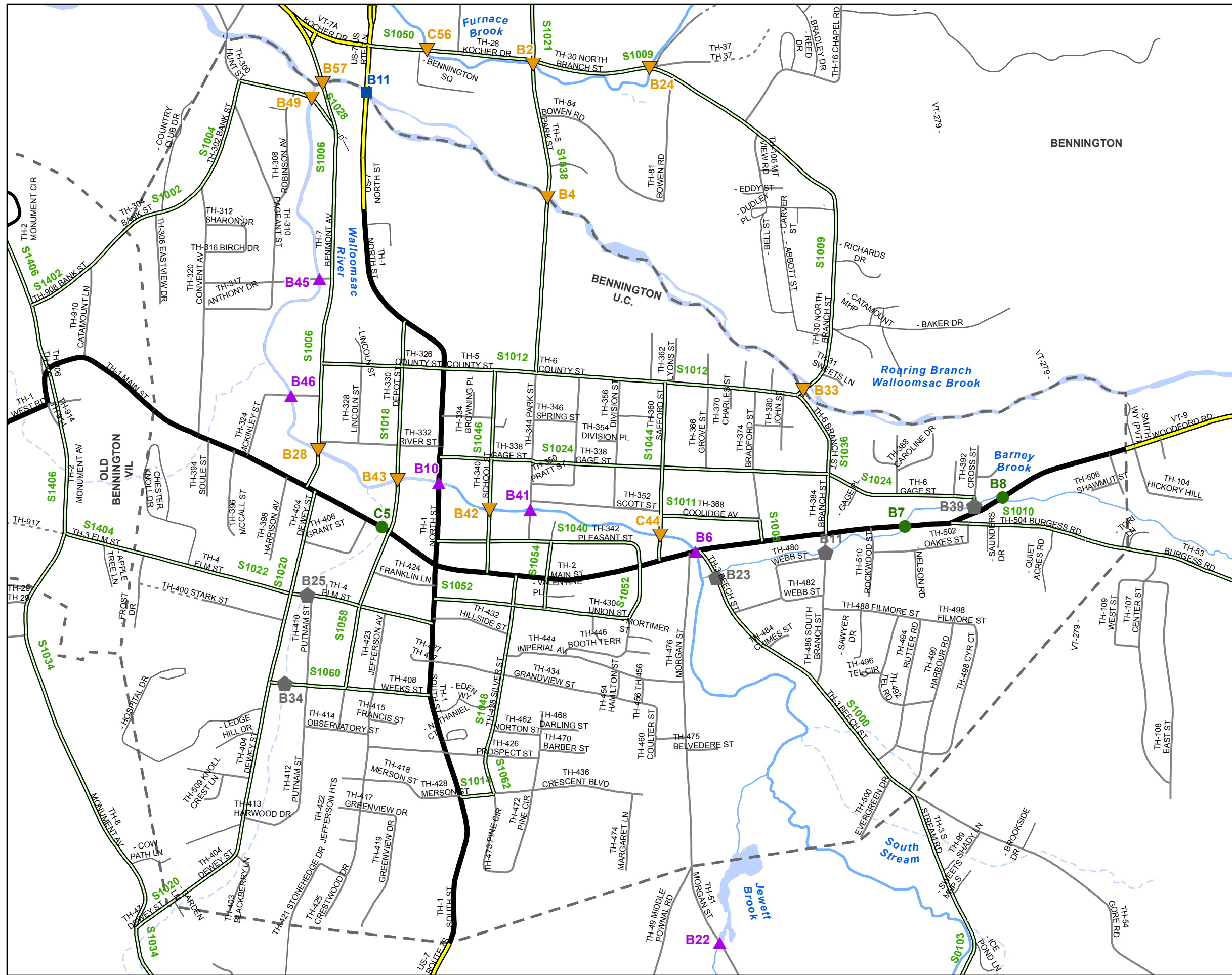
- Scale 1:75,584
- ★ INTERSTATE
  - STATE LONG
  - STATE SHORT
  - ▲ TOWN LONG
  - ▼ FAS/FAU
  - ▲ TOWN LONG
  - FAS/FAU HWY
  - INTERSTATE
  - STATE HIGHWAY
  - CLASS 1
  - CLASS 2
  - CLASS 3
  - CLASS 4
  - - LEGAL TRAIL
  - - PRIVATE
  - - DISCONTINUED
  - ┌ DISTRICT (includes extensions)
  - NAMED RIVERS-STREAMS
  - UNNAMED RIVERS-STREAMS

NOTE: The town short data has not been field checked since the early 1990's

Produced by:  
Mapping Unit  
Vermont Agency of Transportation  
September 2011



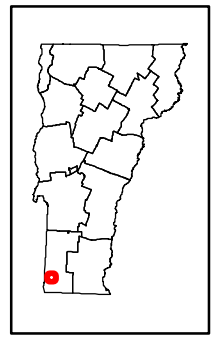
**BENNINGTON**  
BENNINGTON COUNTY  
DISTRICT # 1



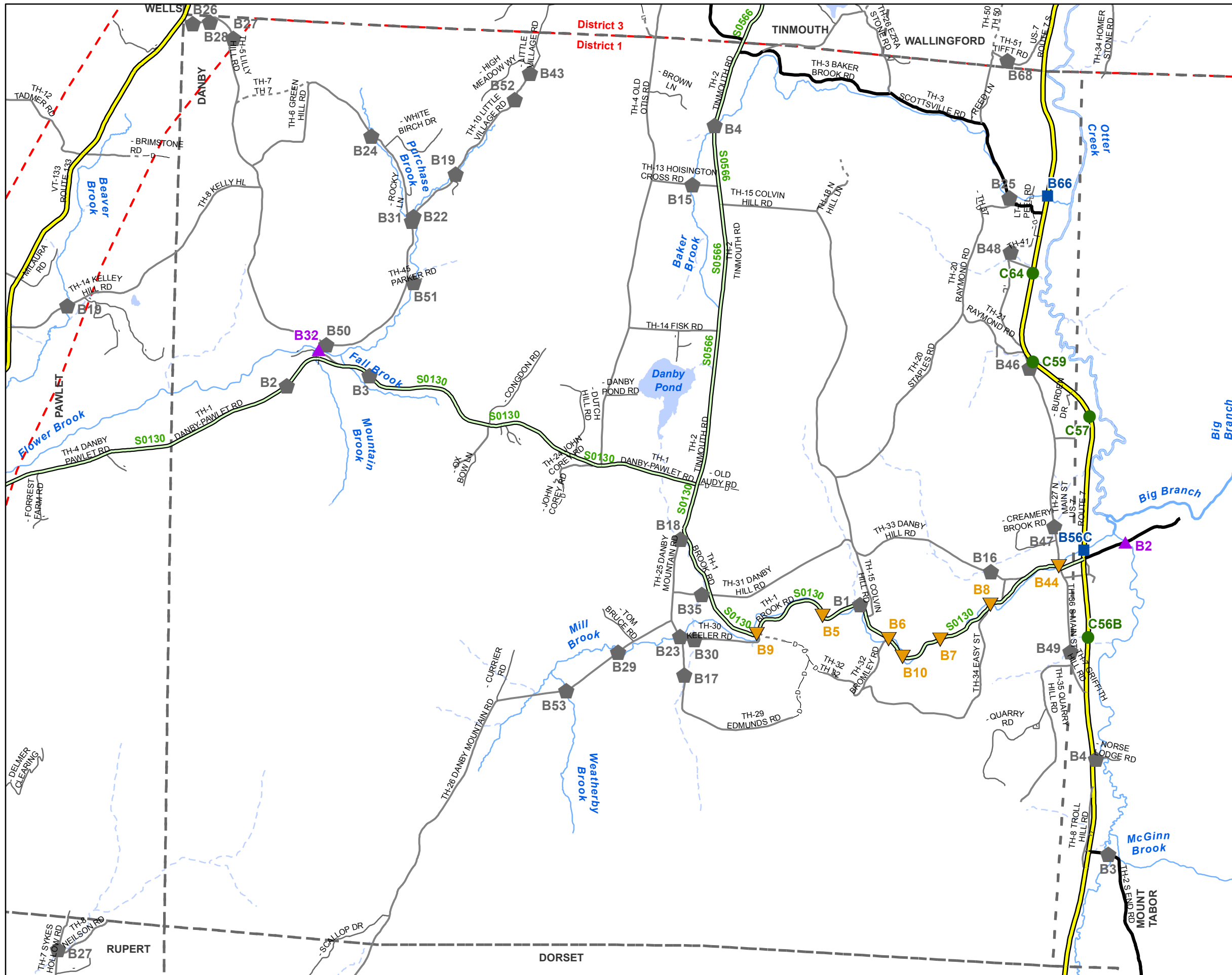
- Scale 1:75,584
- ★ INTERSTATE
  - STATE LONG
  - STATE SHORT
  - ▲ TOWN LONG
  - ▼ FAS/FAU
  - ▲ TOWN LONG
  - FAS/FAU HWY
  - INTERSTATE
  - STATE HIGHWAY
  - CLASS 1
  - CLASS 2
  - CLASS 3
  - CLASS 4
  - LEGAL TRAIL
  - PRIVATE
  - DISCONTINUED
  - DISTRICT (includes extensions)
  - NAMED RIVERS-STREAMS
  - UNNAMED RIVERS-STREAMS

NOTE: The town short data has not been field checked since the early 1990's

Produced by:  
Mapping Unit  
Vermont Agency of Transportation  
September 2011



**BENNINGTON U.C.**  
BENNINGTON COUNTY  
DISTRICT # 1



Scale 1:75,584

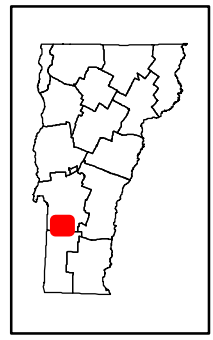


- ★ INTERSTATE
- STATE LONG
- STATE SHORT
- ▲ TOWN LONG
- ▼ FAS/FAU
- ▲ TOWN LONG
- ≡ FAS/FAU HWY
- INTERSTATE
- ≡ STATE HIGHWAY
- CLASS 1
- CLASS 2
- CLASS 3
- - CLASS 4
- ┘ LEGAL TRAIL
- ┘ PRIVATE
- ┘ DISCONTINUED
- ┌ DISTRICT (includes extensions)
- NAMED RIVERS-STREAMS
- - UNNAMED RIVERS-STREAMS

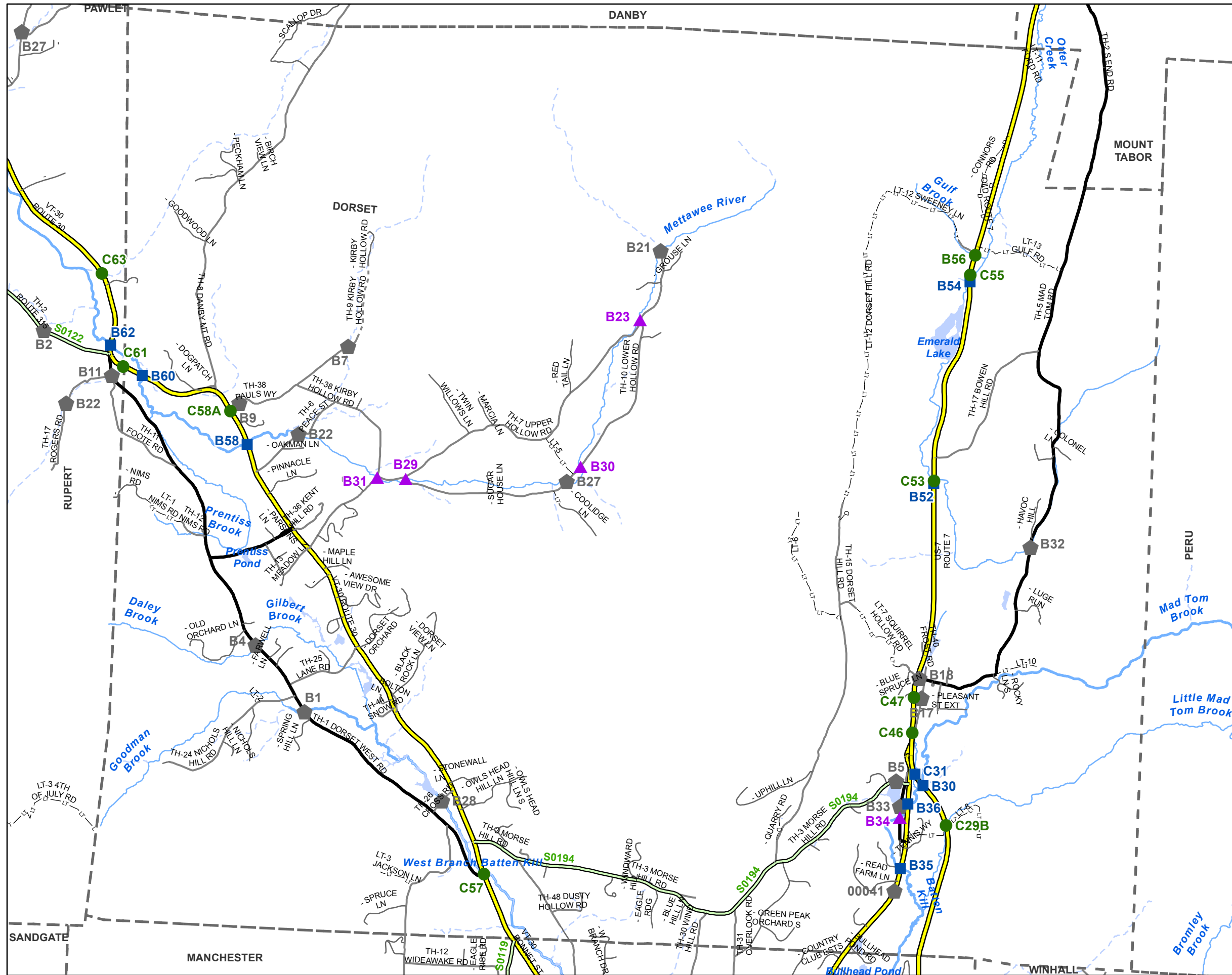
◆ TOWN SHORTS

NOTE: The town short data has not been field checked since the early 1990's

Produced by:  
Mapping Unit  
Vermont Agency of Transportation  
September 2011



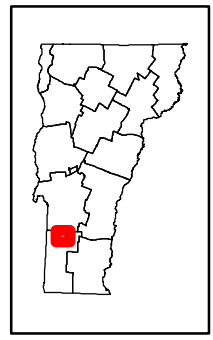
**DANBY**  
RUTLAND COUNTY  
DISTRICT # 1



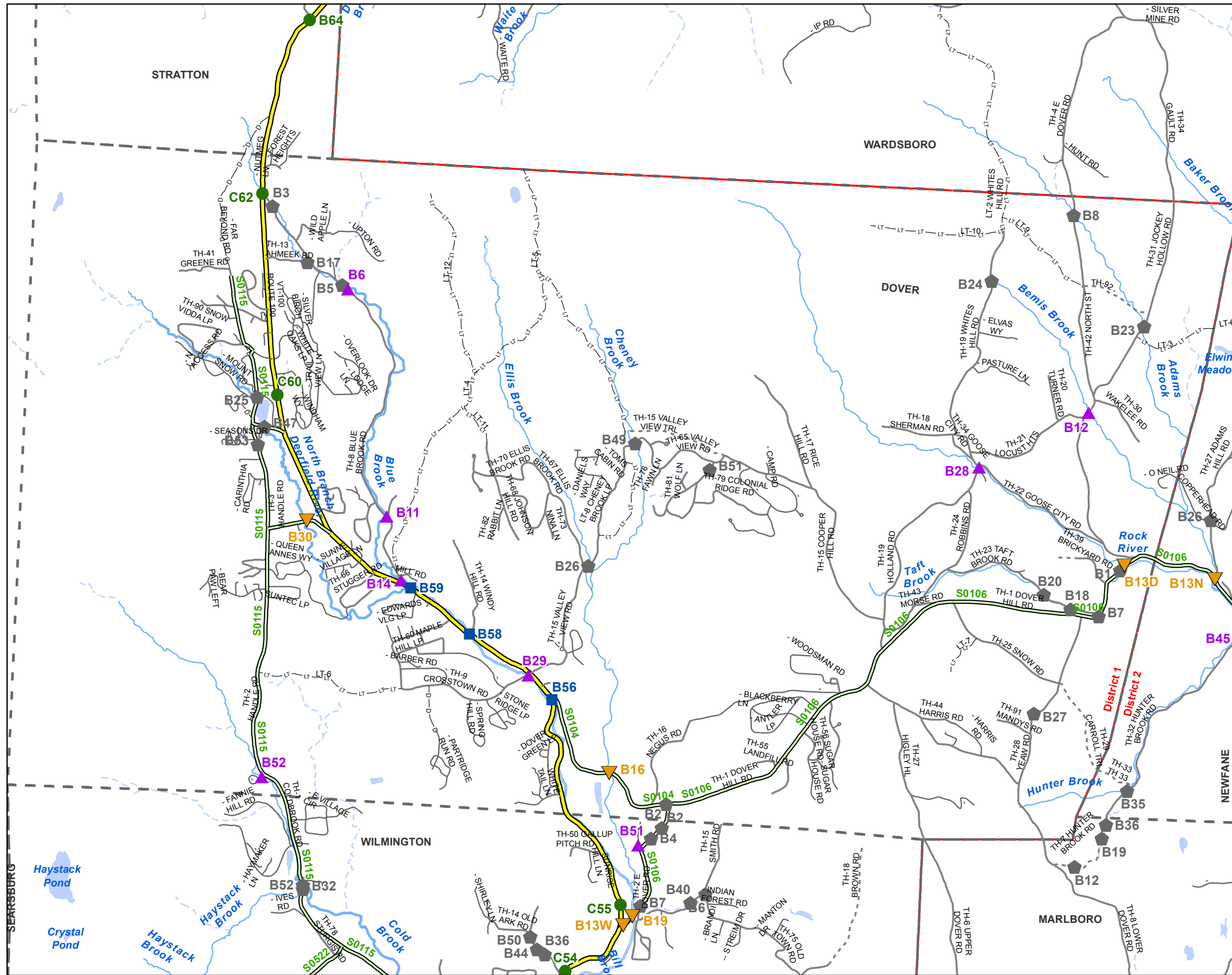
- Scale 1:75,584
- ★ INTERSTATE
  - STATE LONG
  - STATE SHORT
  - ▲ TOWN LONG
  - ▼ FAS/FAU
  - ▲ TOWN LONG
  - FAS/FAU HWY
  - INTERSTATE
  - STATE HIGHWAY
  - CLASS 1
  - CLASS 2
  - CLASS 3
  - CLASS 4
  - - LEGAL TRAIL
  - - PRIVATE
  - - DISCONTINUED
  - ┌ DISTRICT (includes extensions)
  - NAMED RIVERS-STREAMS
  - - UNNAMED RIVERS-STREAMS

■ TOWN SHORTS  
 NOTE: The town short data has not been field checked since the early 1990's

Produced by:  
 Mapping Unit  
 Vermont Agency of Transportation  
 September 2011



**DORSET**  
 BENNINGTON COUNTY  
 DISTRICT # 1



Scale 1:75,584

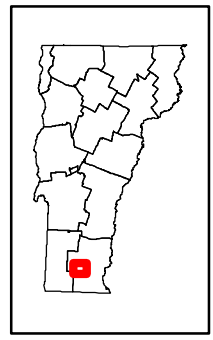


- ★ INTERSTATE
- STATE LONG
- STATE SHORT
- ▲ TOWN LONG
- ▼ FAS/FAU
- ▲ TOWN LONG
- ▬ FAS/FAU HWY
- ▬ INTERSTATE
- ▬ STATE HIGHWAY
- ▬ CLASS 1
- ▬ CLASS 2
- ▬ CLASS 3
- ▬ CLASS 4
- - - LEGAL TRAIL
- - - PRIVATE
- - - DISCONTINUED
- ┌ DISTRICT (includes extensions)
- ▬ NAMED RIVERS-STREAMS
- ▬ UNNAMED RIVERS-STREAMS

◆ TOWN SHORTS

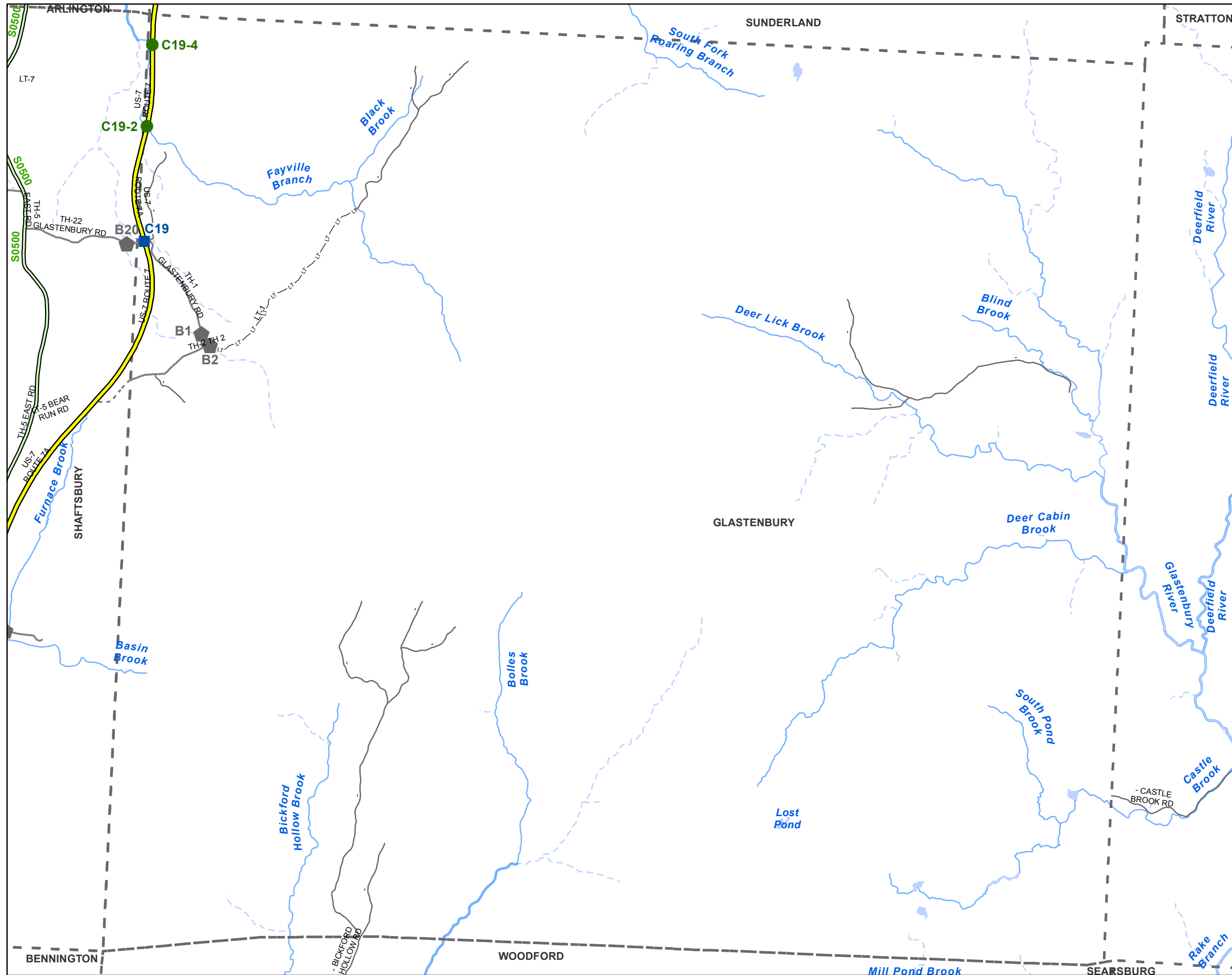
NOTE: The town short data has not been field checked since the early 1990's

Produced by:  
Mapping Unit  
Vermont Agency of Transportation  
September 2011



**DOVER**  
WINDHAM COUNTY  
DISTRICT # 1





Scale 1:75,584

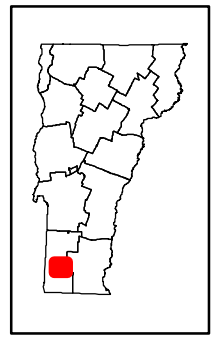


- ★ INTERSTATE
- STATE LONG
- STATE SHORT
- ▲ TOWN LONG
- ▼ FAS/FAU
- ▲ TOWN LONG
- ≡ FAS/FAU HWY
- INTERSTATE
- STATE HIGHWAY
- CLASS 1
- CLASS 2
- CLASS 3
- - CLASS 4
- - LEGAL TRAIL
- - PRIVATE
- - DISCONTINUED
- ┌ DISTRICT (includes extensions)
- NAMED RIVERS-STREAMS
- - UNNAMED RIVERS-STREAMS

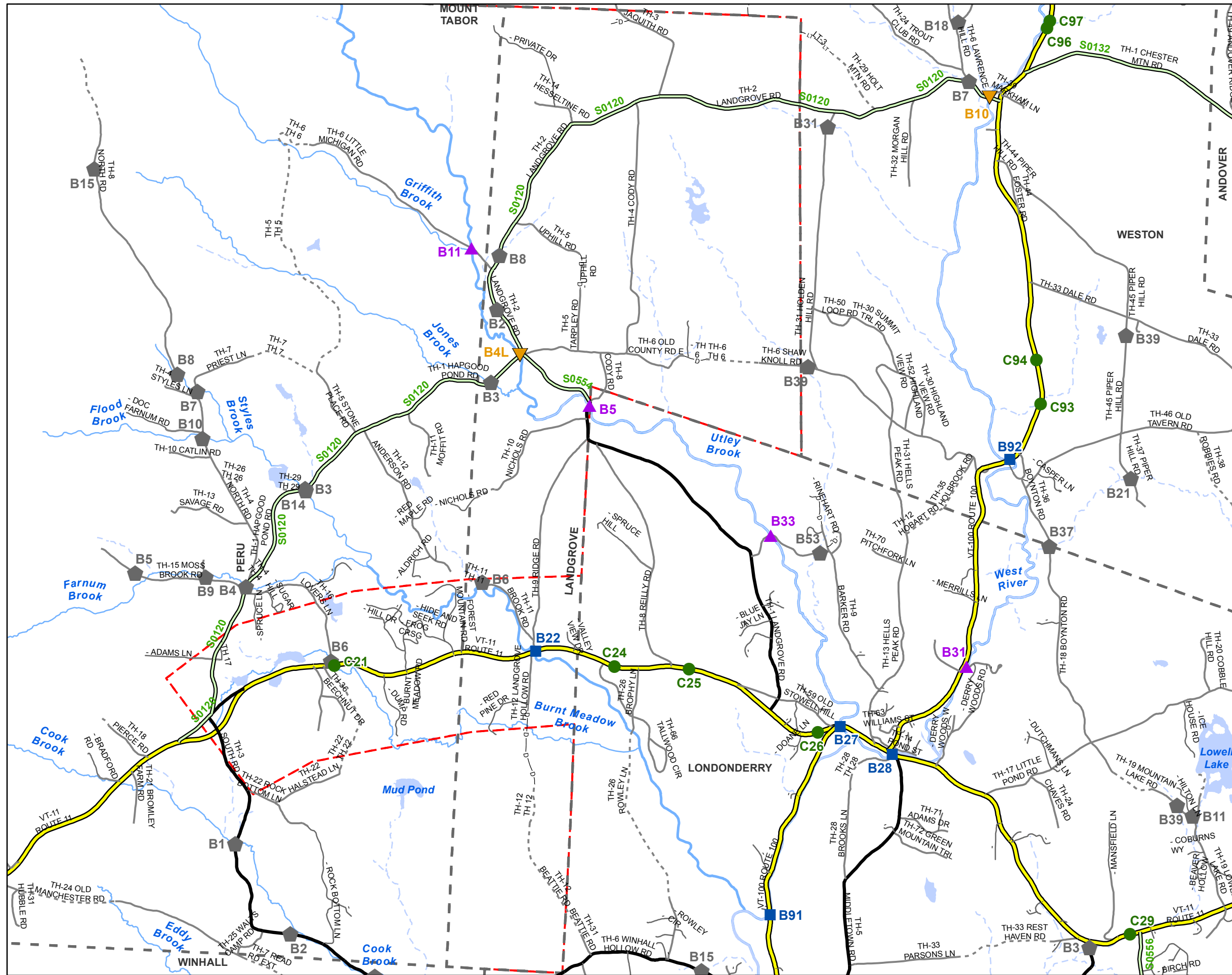
▣ TOWN SHORTS

NOTE: The town short data has not been field checked since the early 1990's

Produced by:  
Mapping Unit  
Vermont Agency of Transportation  
September 2011



**GLASTENBURY**  
BENNINGTON COUNTY  
DISTRICT # 1



Scale 1:75,584

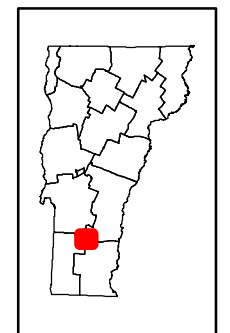


- ★ INTERSTATE
- STATE LONG
- STATE SHORT
- ▲ TOWN LONG
- ▼ FAS/FAU
- ▲ TOWN LONG
- FAS/FAU HWY
- INTERSTATE
- STATE HIGHWAY
- CLASS 1
- CLASS 2
- CLASS 3
- CLASS 4
- - - LEGAL TRAIL
- - - PRIVATE
- - - DISCONTINUED
- ┌ DISTRICT (includes extensions)
- NAMED RIVERS-STREAMS
- - - UNNAMED RIVERS-STREAMS

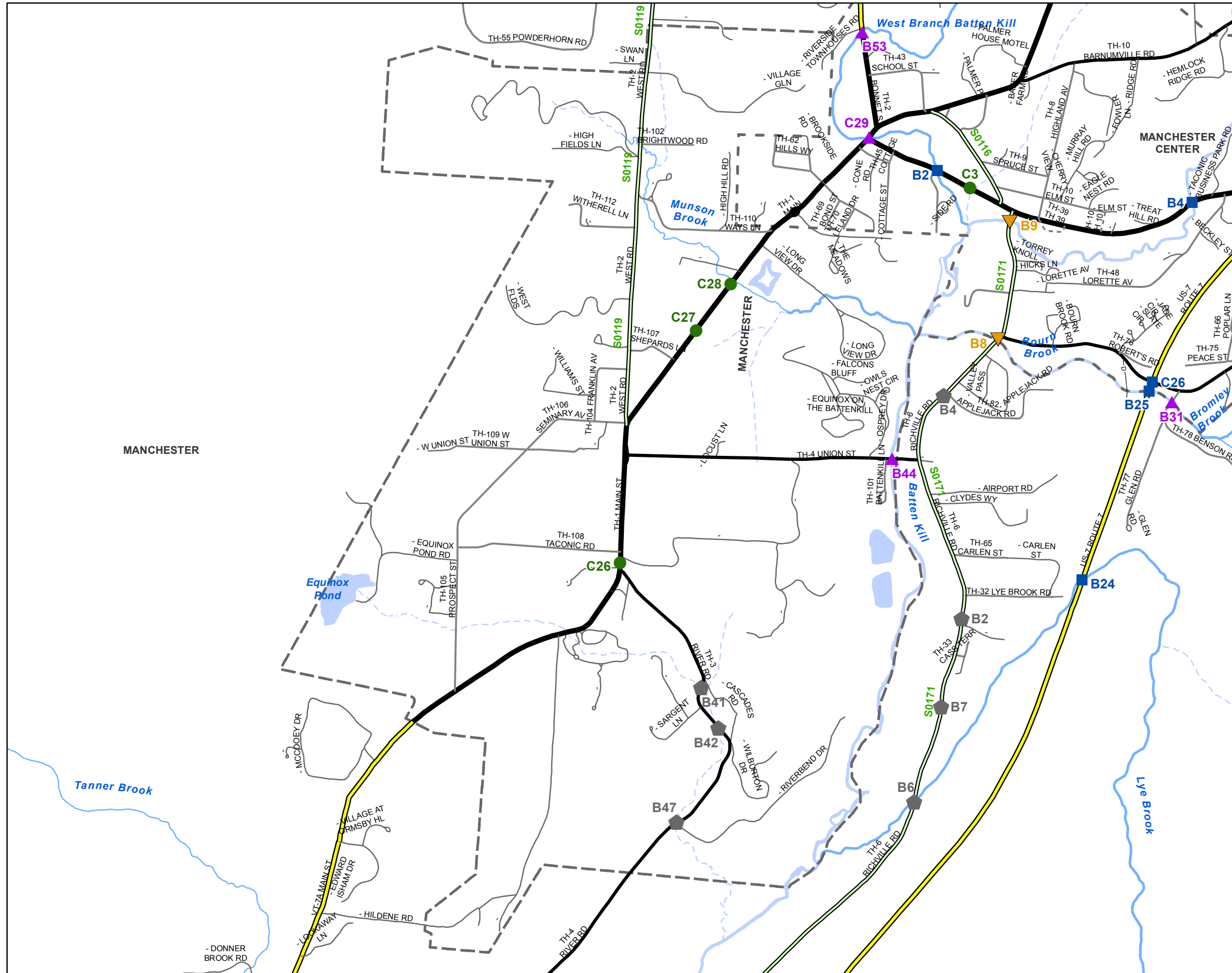
■ TOWN SHORTS

NOTE: The town short data has not been field checked since the early 1990's

Produced by:  
Mapping Unit  
Vermont Agency of Transportation  
September 2011



**LANDGROVE**  
BENNINGTON COUNTY  
DISTRICT # 1



Scale 1:75,584

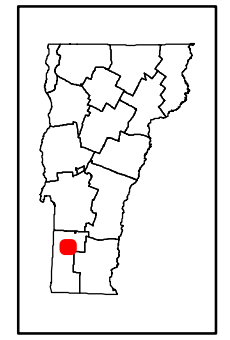


- ★ INTERSTATE
- STATE LONG
- STATE SHORT
- ▲ TOWN LONG
- ▼ FAS/FAU
- ▲ TOWN LONG
- FAS/FAU HWY
- INTERSTATE
- STATE HIGHWAY
- CLASS 1
- CLASS 2
- CLASS 3
- CLASS 4
- LEGAL TRAIL
- PRIVATE
- DISCONTINUED
- DISTRICT (includes extensions)
- NAMED RIVERS-STREAMS
- - - UNNAMED RIVERS-STREAMS

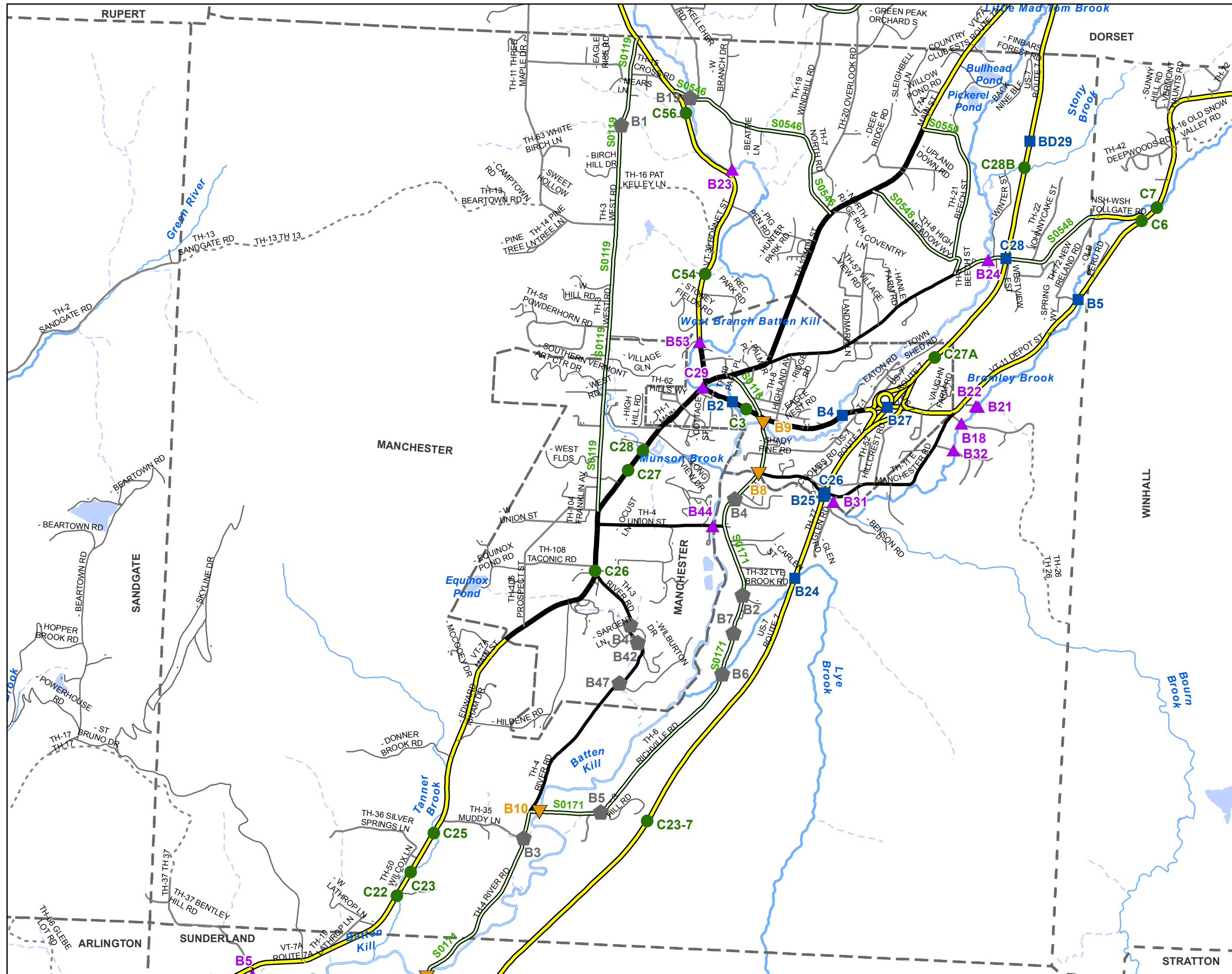
▬ TOWN SHORTS

NOTE: The town short data has not been field checked since the early 1990's

Produced by:  
Mapping Unit  
Vermont Agency of Transportation  
September 2011



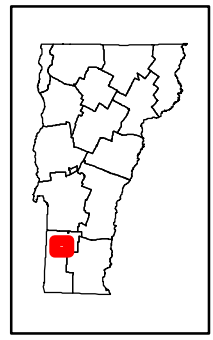
**MANCHESTER CENTER VILLAGE**  
BENNINGTON COUNTY  
DISTRICT # 1



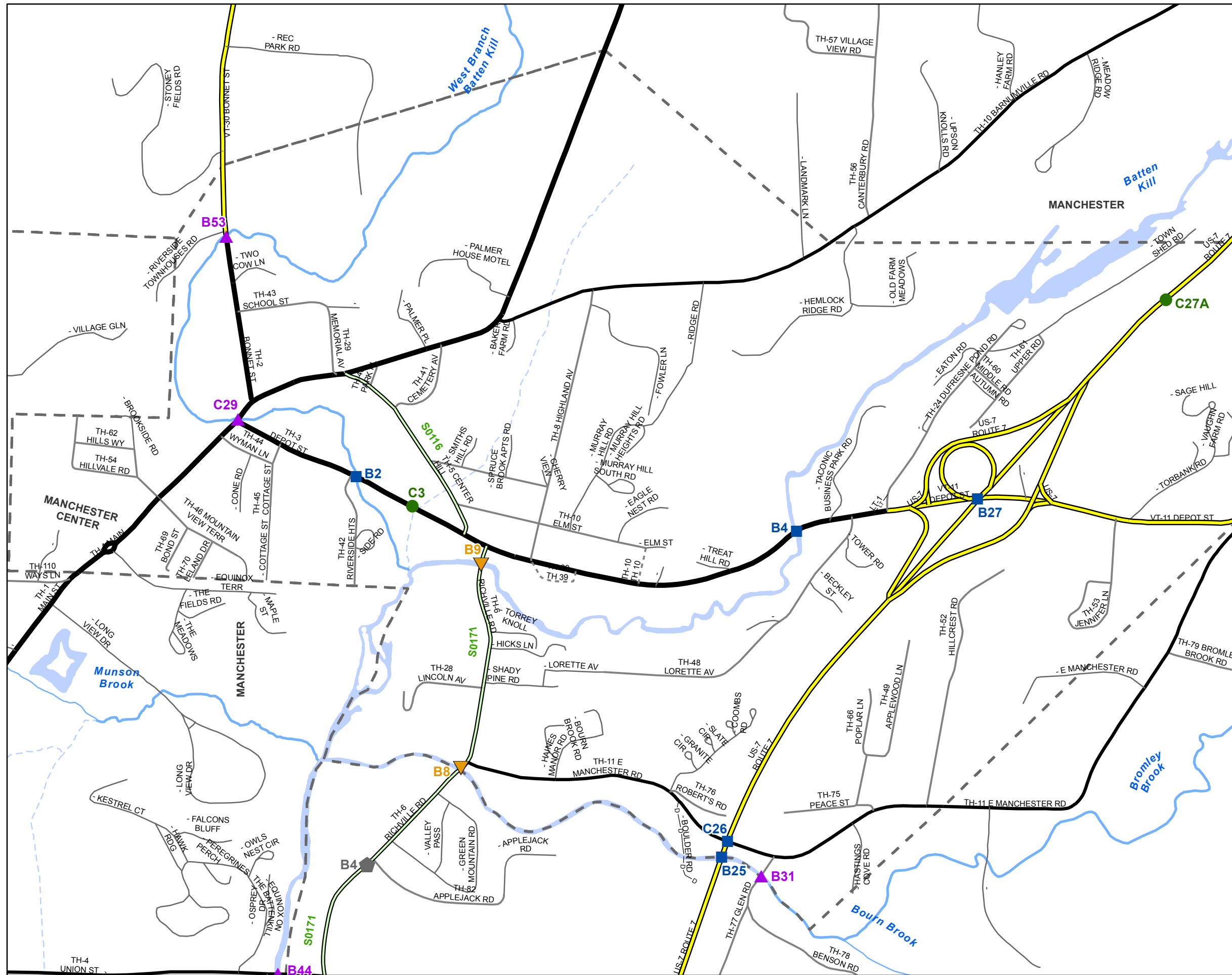
- Scale 1:75,584
- ★ INTERSTATE
  - STATE LONG
  - STATE SHORT
  - ▲ TOWN LONG
  - ▼ FAS/FAU
  - ▲ TOWN LONG
  - ≡ FAS/FAU HWY
  - INTERSTATE
  - STATE HIGHWAY
  - CLASS 1
  - CLASS 2
  - CLASS 3
  - CLASS 4
  - - - LEGAL TRAIL
  - - - PRIVATE
  - - - DISCONTINUED
  - ┌ DISTRICT (includes extensions)
  - NAMED RIVERS-STREAMS
  - - - UNNAMED RIVERS-STREAMS

NOTE: The town short data has not been field checked since the early 1990's

Produced by:  
Mapping Unit  
Vermont Agency of Transportation  
September 2011



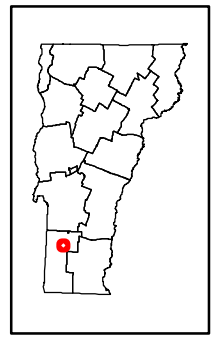
**MANCHESTER**  
BENNINGTON COUNTY  
DISTRICT # 1



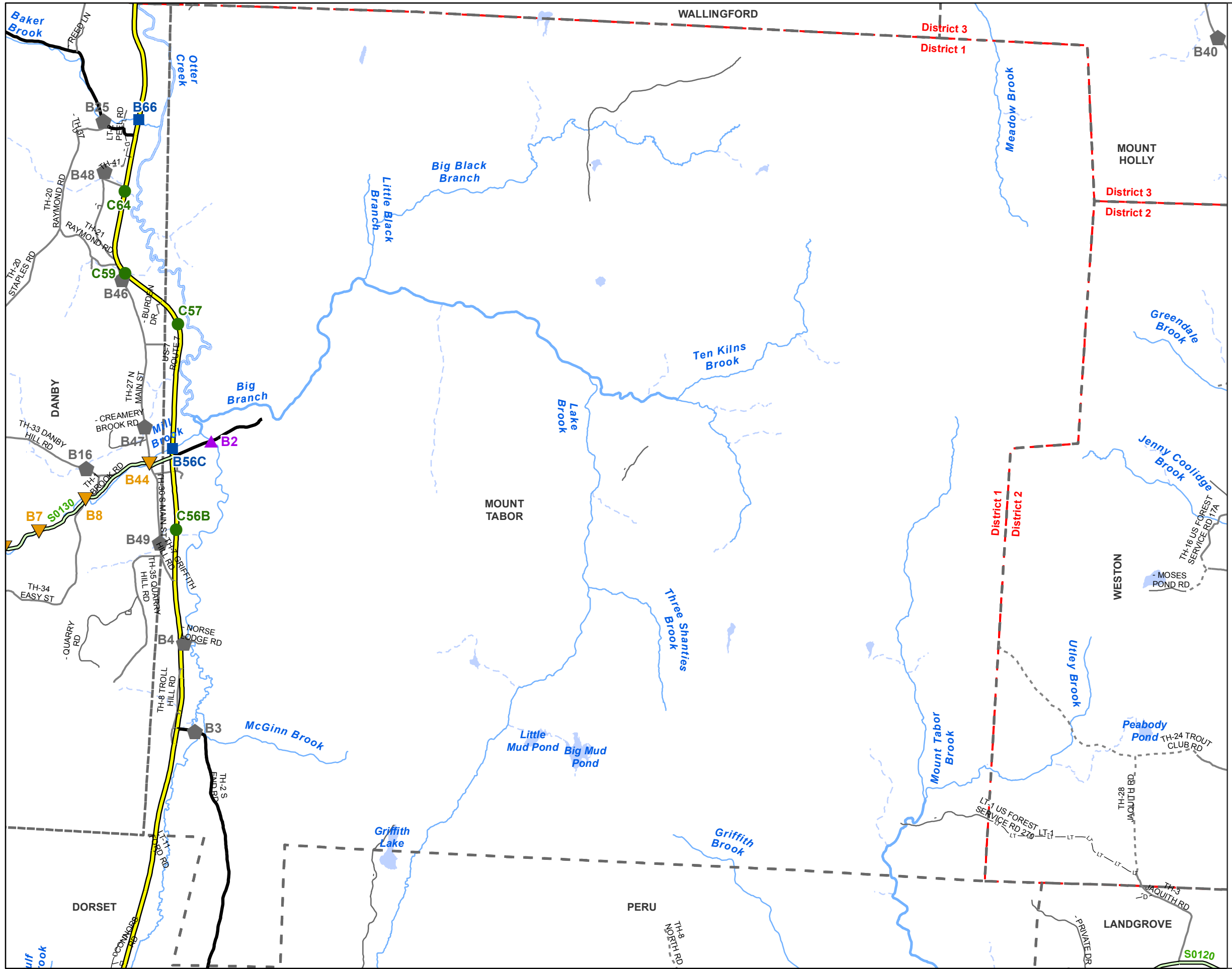
- Scale 1:75,584
- ★ INTERSTATE
  - STATE LONG
  - STATE SHORT
  - ▲ TOWN LONG
  - ▼ FAS/FAU
  - ▲ TOWN LONG
  - ≡ FAS/FAU HWY
  - INTERSTATE
  - STATE HIGHWAY
  - CLASS 1
  - CLASS 2
  - CLASS 3
  - - CLASS 4
  - ┘ LEGAL TRAIL
  - ┘ PRIVATE
  - ┘ DISCONTINUED
  - ┌ DISTRICT (includes extensions)
  - NAMED RIVERS-STREAMS
  - - UNNAMED RIVERS-STREAMS

■ TOWN SHORTS  
 NOTE: The town short data has not been field checked since the early 1990's

Produced by:  
 Mapping Unit  
 Vermont Agency of Transportation  
 September 2011



**MANCHESTER CENTER DEPOT U**  
 BENNINGTON COUNTY  
 DISTRICT # 1



Scale 1:75,584

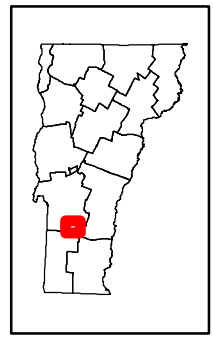


- ★ INTERSTATE
- STATE LONG
- STATE SHORT
- ▲ TOWN LONG
- ▼ FAS/FAU
- ▲ TOWN LONG
- ≡ FAS/FAU HWY
- INTERSTATE
- STATE HIGHWAY
- CLASS 1
- CLASS 2
- CLASS 3
- CLASS 4
- - - LEGAL TRAIL
- - - PRIVATE
- - - DISCONTINUED
- ┌─┐ DISTRICT (includes extensions)
- NAMED RIVERS-STREAMS
- UNNAMED RIVERS-STREAMS

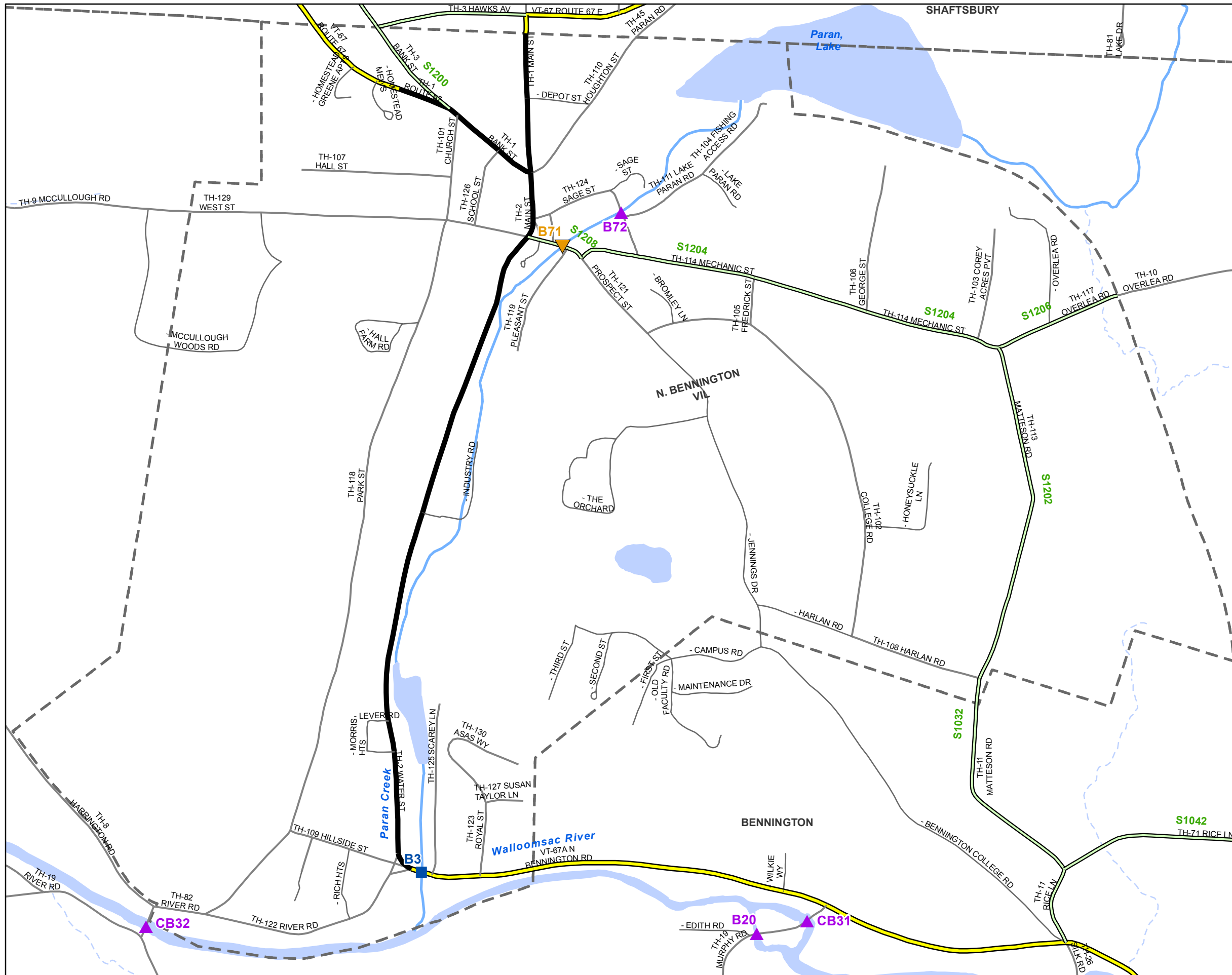
▣ TOWN SHORTS

NOTE: The town short data has not been field checked since the early 1990's

Produced by:  
Mapping Unit  
Vermont Agency of Transportation  
September 2011



**MOUNT TABOR**  
RUTLAND COUNTY  
DISTRICT # 1



Scale 1:75,584

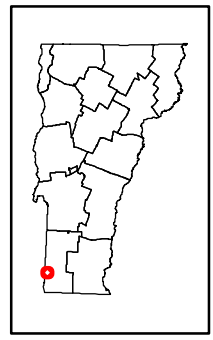


- ★ INTERSTATE
- STATE LONG
- STATE SHORT
- ▲ TOWN LONG
- ▼ FAS/FAU
- ▲ TOWN LONG
- FAS/FAU HWY
- INTERSTATE
- STATE HIGHWAY
- CLASS 1
- CLASS 2
- CLASS 3
- - CLASS 4
- - LEGAL TRAIL
- - PRIVATE
- - DISCONTINUED
- ┌ DISTRICT (includes extensions)
- NAMED RIVERS-STREAMS
- - UNNAMED RIVERS-STREAMS

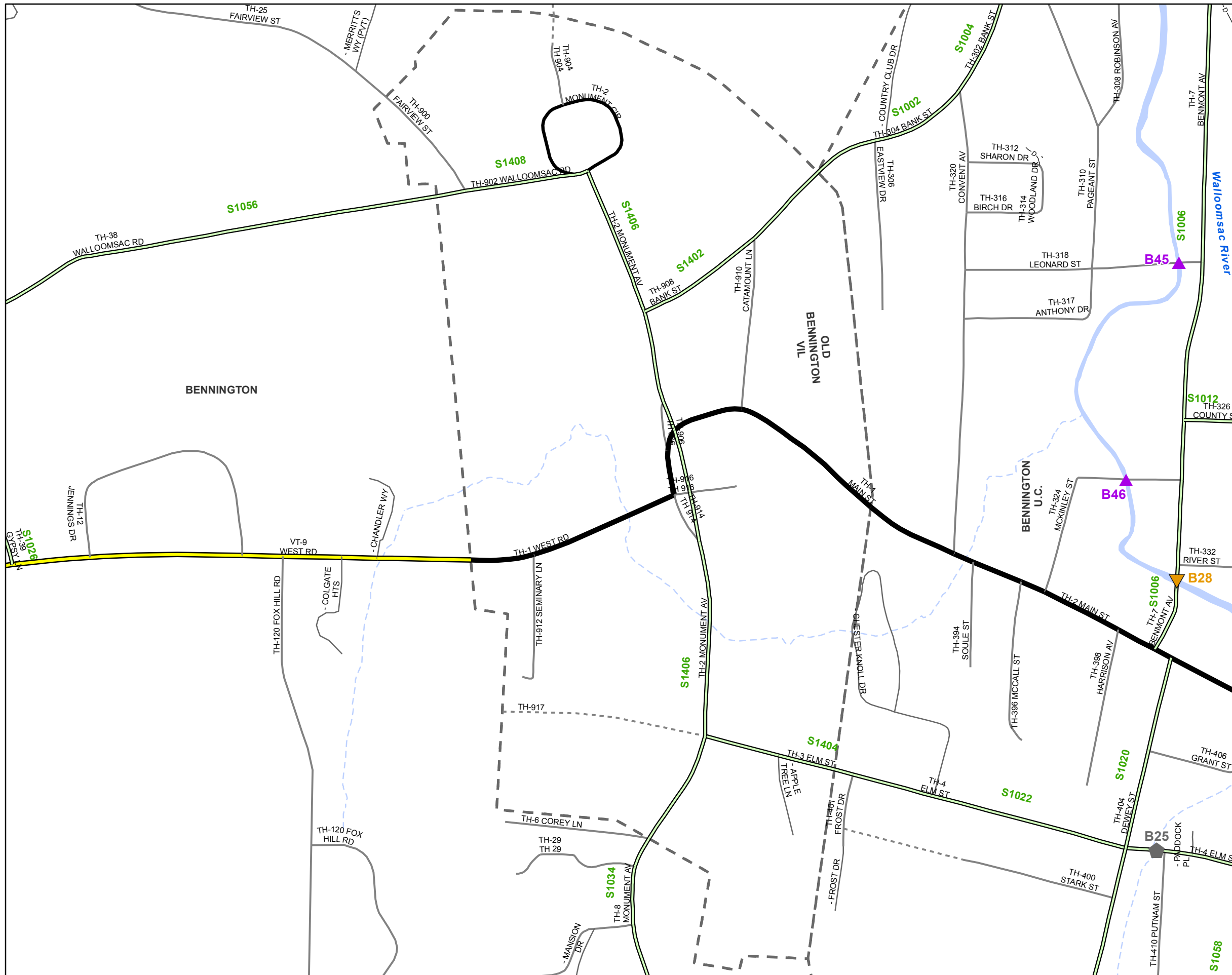
▣ TOWN SHORTS

NOTE: The town short data has not been field checked since the early 1990's

Produced by:  
Mapping Unit  
Vermont Agency of Transportation  
September 2011



**N. BENNINGTON VILLAGE**  
BENNINGTON COUNTY  
DISTRICT # 1



Scale 1:75,584

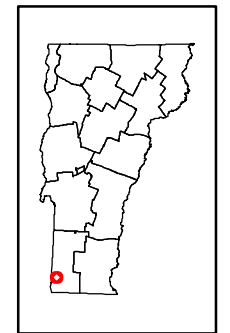


- ★ INTERSTATE
- STATE LONG
- STATE SHORT
- ▲ TOWN LONG
- ▼ FAS/FAU
- ▲ TOWN LONG
- FAS/FAU HWY
- INTERSTATE
- STATE HIGHWAY
- CLASS 1
- CLASS 2
- CLASS 3
- - CLASS 4
- - LEGAL TRAIL
- PRIVATE
- - DISCONTINUED
- ┌ DISTRICT (includes extensions)
- NAMED RIVERS-STREAMS
- - UNNAMED RIVERS-STREAMS

■ TOWN SHORTS

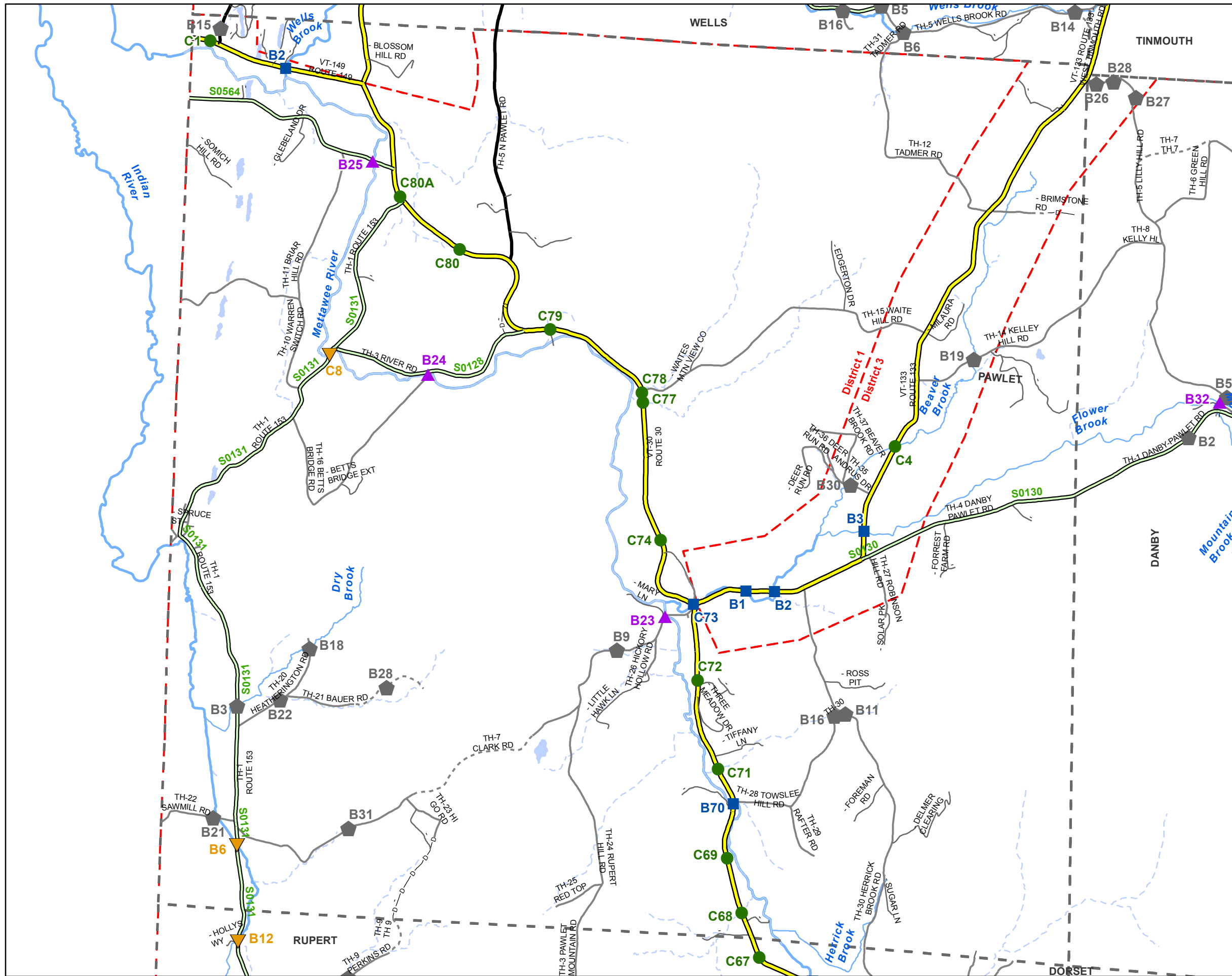
NOTE: The town short data has not been field checked since the early 1990's

Produced by:  
Mapping Unit  
Vermont Agency of Transportation  
September 2011



**OLD BENNINGTON VILLAGE**  
BENNINGTON COUNTY  
DISTRICT # 1





Scale 1:75,584

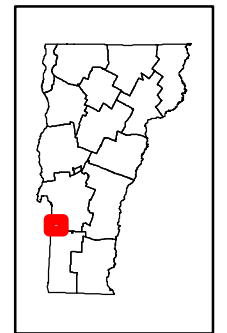


- ★ INTERSTATE
- STATE LONG
- STATE SHORT
- ▲ TOWN LONG
- ▼ FAS/FAU
- ▲ TOWN LONG
- FAS/FAU HWY
- INTERSTATE
- STATE HIGHWAY
- CLASS 1
- CLASS 2
- CLASS 3
- CLASS 4
- - LEGAL TRAIL
- - PRIVATE
- - DISCONTINUED
- - DISTRICT (includes extensions)
- - NAMED RIVERS-STREAMS
- - UNNAMED RIVERS-STREAMS

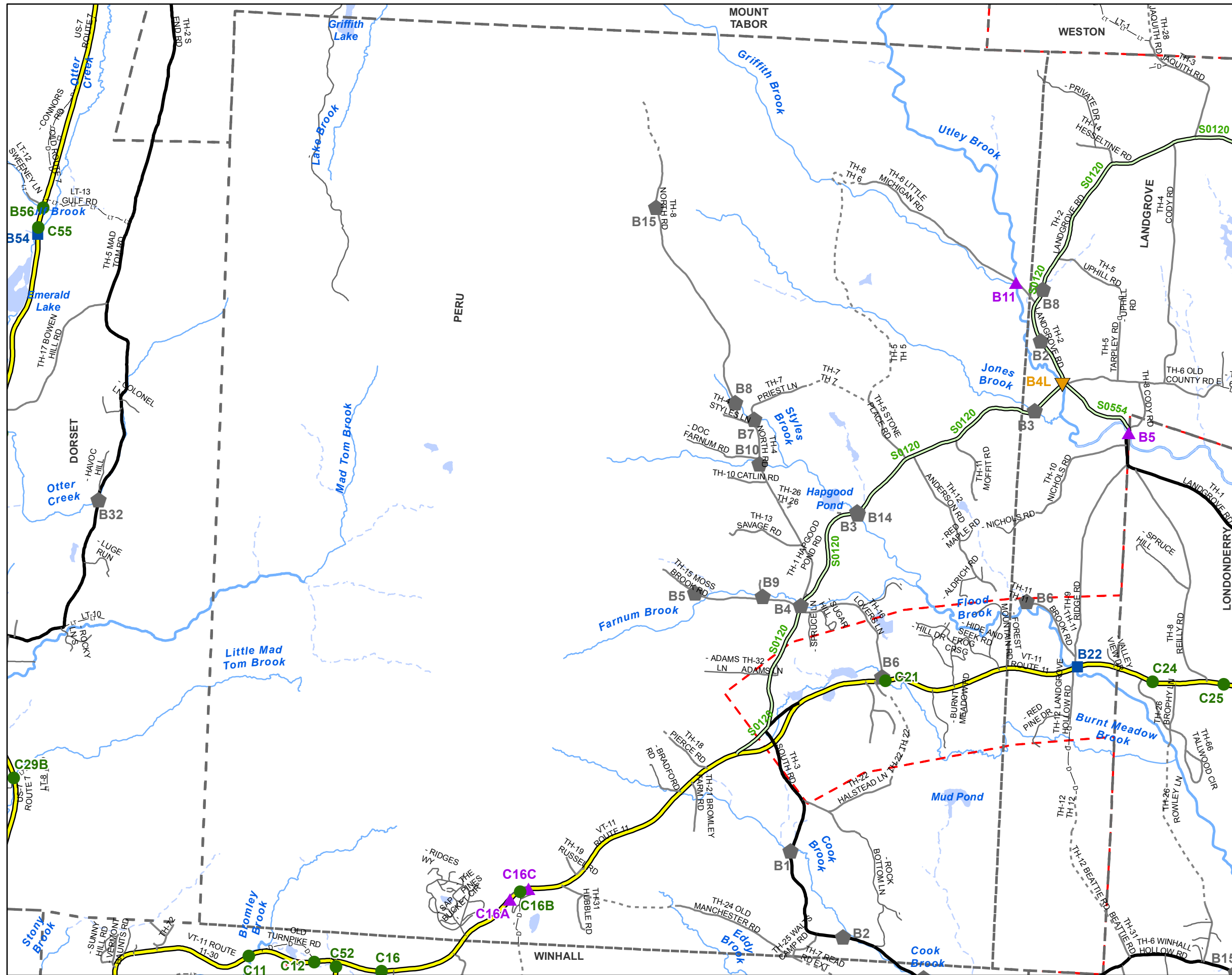
◆ TOWN SHORTS

NOTE: The town short data has not been field checked since the early 1990's

Produced by:  
Mapping Unit  
Vermont Agency of Transportation  
September 2011



**PAWLET**  
RUTLAND COUNTY  
DISTRICT # 1



Scale 1:75,584

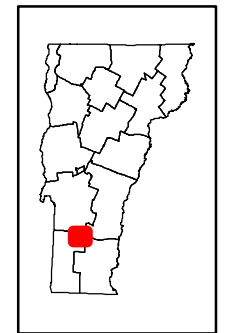


- ★ INTERSTATE
- STATE LONG
- STATE SHORT
- ▲ TOWN LONG
- ▼ FAS/FAU
- ▲ TOWN LONG
- FAS/FAU HWY
- INTERSTATE
- STATE HIGHWAY
- CLASS 1
- CLASS 2
- CLASS 3
- CLASS 4
- LEGAL TRAIL
- PRIVATE
- DISCONTINUED
- DISTRICT (includes extensions)
- NAMED RIVERS-STREAMS
- UNNAMED RIVERS-STREAMS

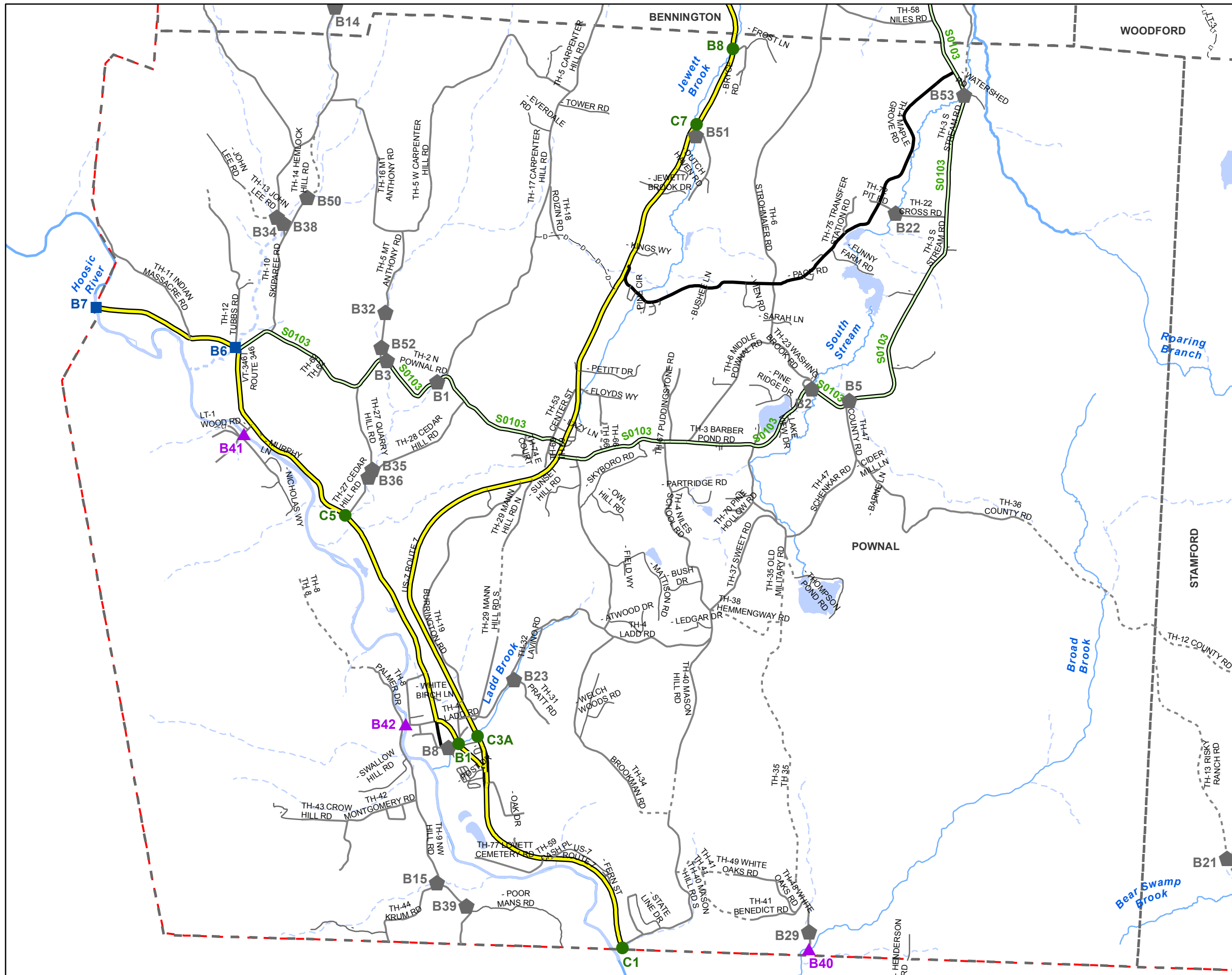
◆ TOWN SHORTS

NOTE: The town short data has not been field checked since the early 1990's

Produced by:  
Mapping Unit  
Vermont Agency of Transportation  
September 2011



**PERU**  
BENNINGTON COUNTY  
DISTRICT # 1



Scale 1:75,584

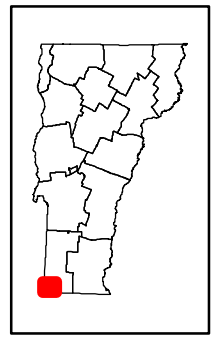


- ★ INTERSTATE
- STATE LONG
- STATE SHORT
- ▲ TOWN LONG
- ▲ TOWN LONG
- ▲ FAS/FAU
- ▲ TOWN LONG
- FAS/FAU HWY
- INTERSTATE
- STATE HIGHWAY
- CLASS 1
- CLASS 2
- CLASS 3
- - CLASS 4
- - LEGAL TRAIL
- - PRIVATE
- - DISCONTINUED
- ┌ DISTRICT (includes extensions)
- NAMED RIVERS-STREAMS
- - UNNAMED RIVERS-STREAMS

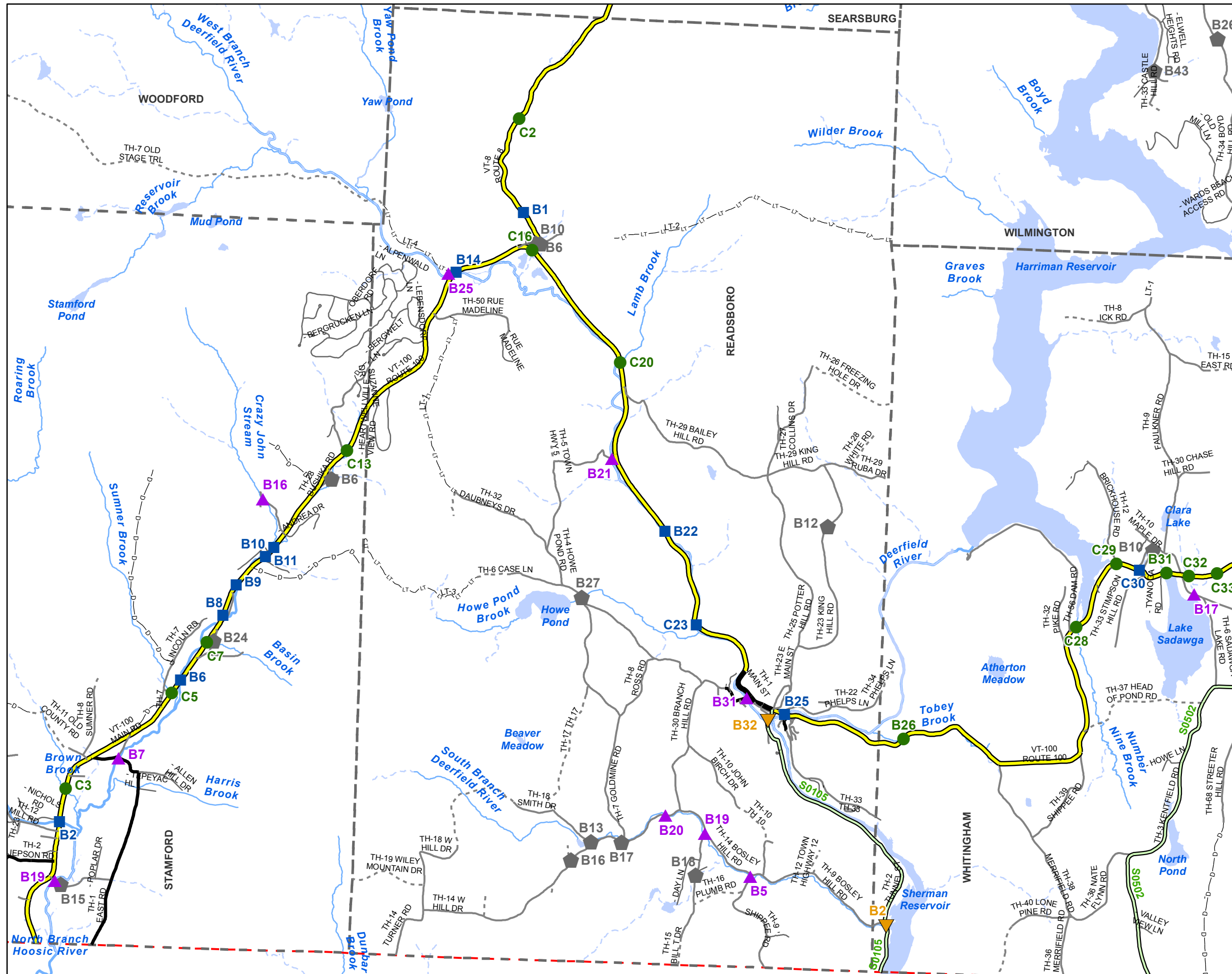
▣ TOWN SHORTS

NOTE: The town short data has not been field checked since the early 1990's

Produced by:  
Mapping Unit  
Vermont Agency of Transportation  
September 2011



**POWNAI**  
BENNINGTON COUNTY  
DISTRICT # 1



Scale 1:75,584

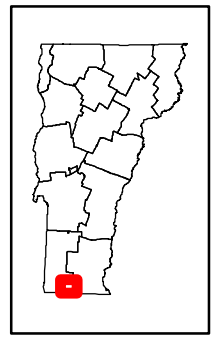


- ★ INTERSTATE
- STATE LONG
- STATE SHORT
- ▲ TOWN LONG
- ▼ FAS/FAU
- ▲ TOWN LONG
- FAS/FAU HWY
- INTERSTATE
- STATE HIGHWAY
- CLASS 1
- CLASS 2
- CLASS 3
- CLASS 4
- - - LEGAL TRAIL
- - - PRIVATE
- - - DISCONTINUED
- ┌ DISTRICT (includes extensions)
- NAMED RIVERS-STREAMS
- - - UNNAMED RIVERS-STREAMS

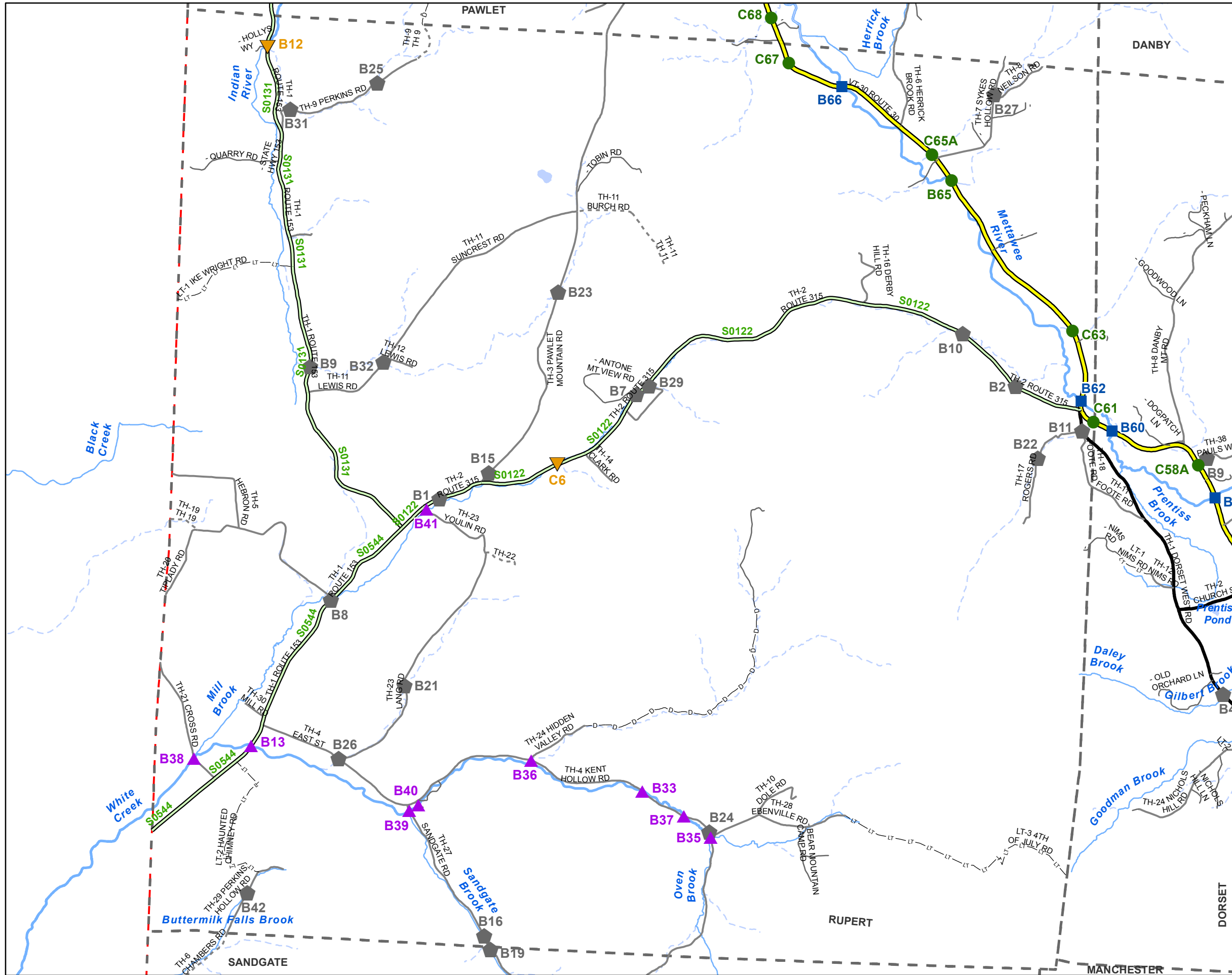
◆ TOWN SHORTS

NOTE: The town short data has not been field checked since the early 1990's

Produced by:  
Mapping Unit  
Vermont Agency of Transportation  
September 2011



**READSBORO**  
BENNINGTON COUNTY  
DISTRICT # 1



Scale 1:75,584

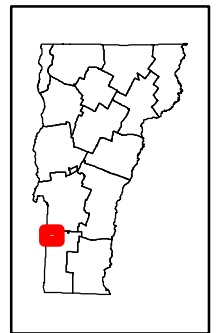


- ★ INTERSTATE
- STATE LONG
- STATE SHORT
- ▲ TOWN LONG
- ▼ FAS/FAU
- ▲ TOWN LONG
- FAS/FAU HWY
- INTERSTATE
- STATE HIGHWAY
- CLASS 1
- CLASS 2
- CLASS 3
- - CLASS 4
- - LEGAL TRAIL
- - PRIVATE
- - DISCONTINUED
- ┌ DISTRICT (includes extensions)
- NAMED RIVERS-STREAMS
- - UNNAMED RIVERS-STREAMS

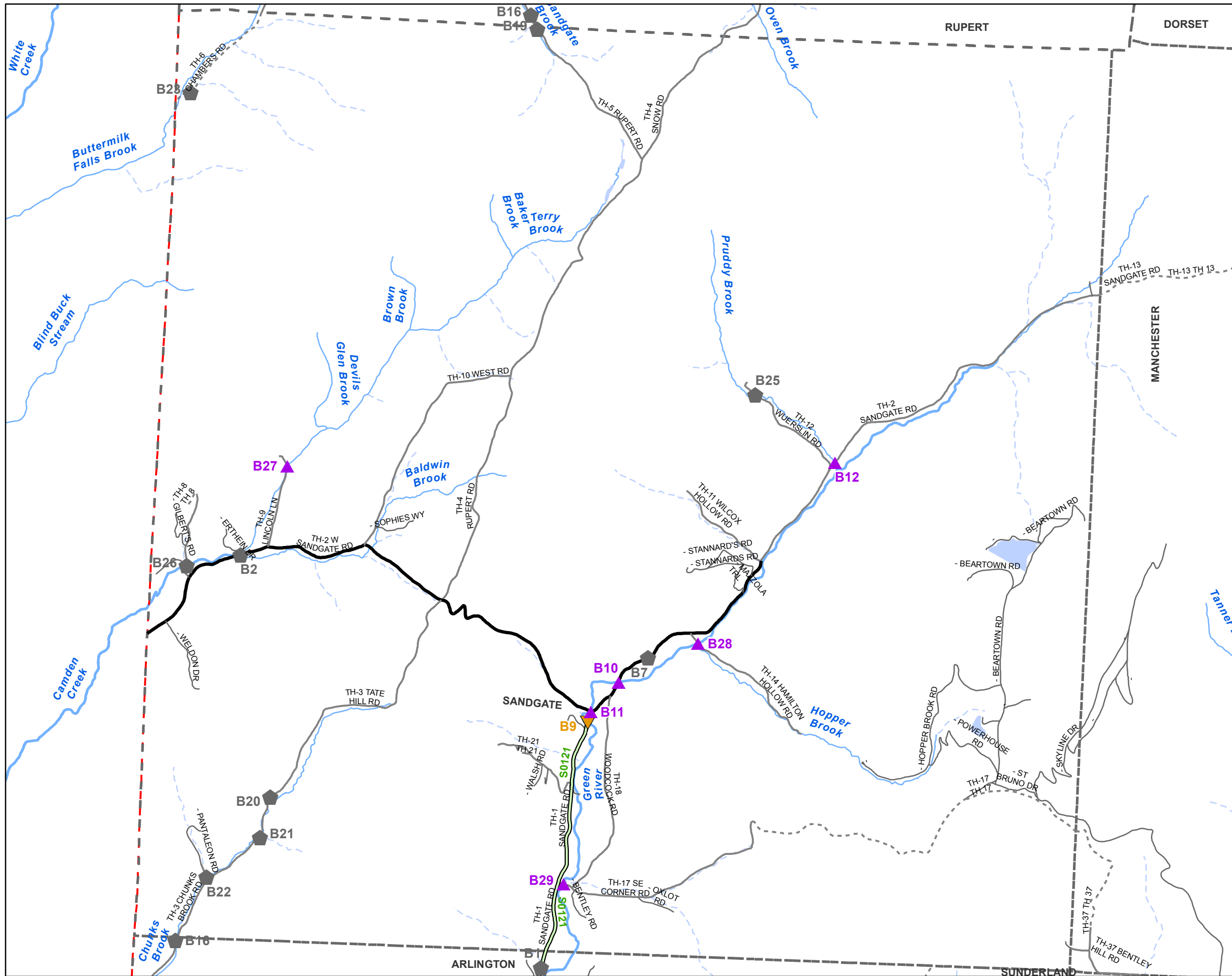
◆ TOWN SHORTS

NOTE: The town short data has not been field checked since the early 1990's

Produced by:  
Mapping Unit  
Vermont Agency of Transportation  
September 2011



**RUPERT**  
BENNINGTON COUNTY  
DISTRICT # 1



Scale 1:75,584

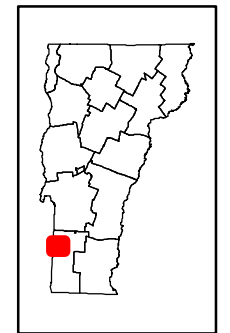


- ★ INTERSTATE
- STATE LONG
- STATE SHORT
- ▲ TOWN LONG
- ▼ FAS/FAU
- ▲ TOWN LONG
- ≡ FAS/FAU HWY
- INTERSTATE
- STATE HIGHWAY
- CLASS 1
- CLASS 2
- CLASS 3
- - CLASS 4
- - LEGAL TRAIL
- - PRIVATE
- - DISCONTINUED
- ┌ DISTRICT (includes extensions)
- NAMED RIVERS-STREAMS
- - UNNAMED RIVERS-STREAMS

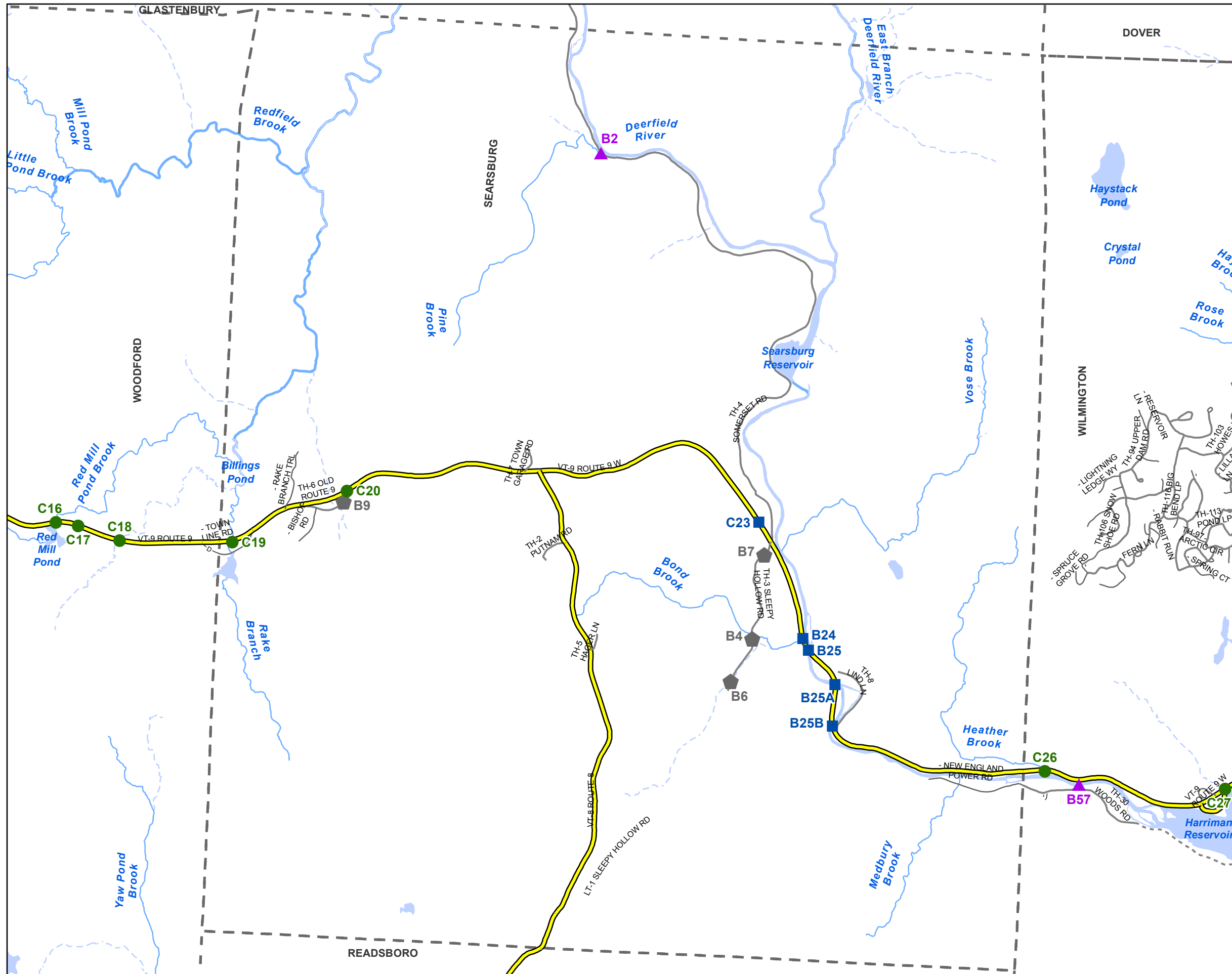
■ TOWN SHORTS

NOTE: The town short data has not been field checked since the early 1990's

Produced by:  
Mapping Unit  
Vermont Agency of Transportation  
September 2011



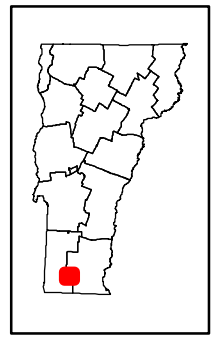
**SANDGATE**  
BENNINGTON COUNTY  
DISTRICT # 1



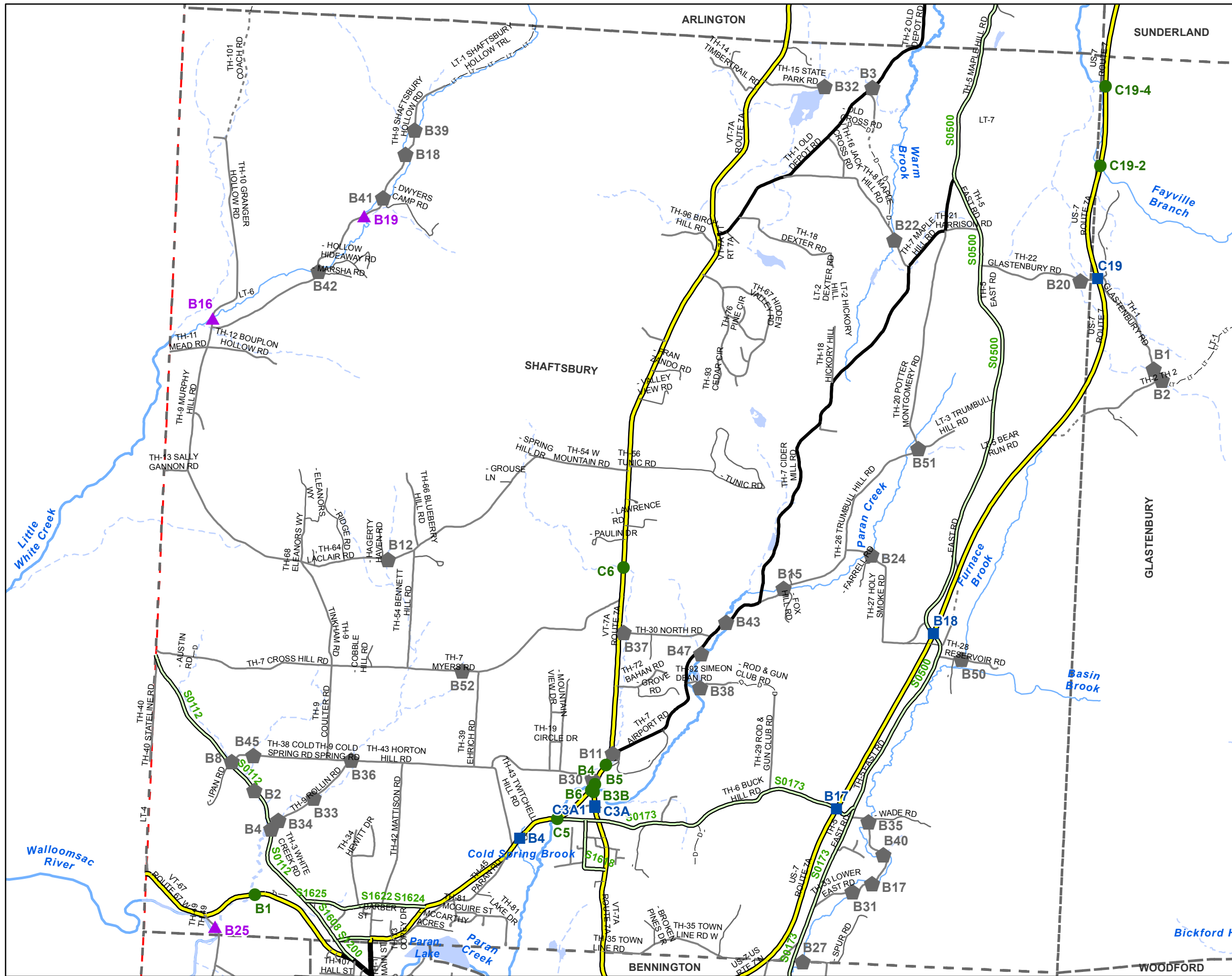
- Scale 1:75,584
- ★ INTERSTATE
  - STATE LONG
  - STATE SHORT
  - ▲ TOWN LONG
  - ▼ FAS/FAU
  - ▲ TOWN LONG
  - ≡ FAS/FAU HWY
  - INTERSTATE
  - STATE HIGHWAY
  - CLASS 1
  - CLASS 2
  - CLASS 3
  - CLASS 4
  - - LEGAL TRAIL
  - PRIVATE
  - - DISCONTINUED
  - ┌ DISTRICT (includes extensions)
  - NAMED RIVERS-STREAMS
  - - UNNAMED RIVERS-STREAMS

■ TOWN SHORTS  
 NOTE: The town short data has not been field checked since the early 1990's

Produced by:  
 Mapping Unit  
 Vermont Agency of Transportation  
 September 2011



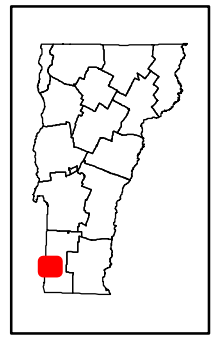
**SEARSBURG**  
 BENNINGTON COUNTY  
 DISTRICT # 1



- Scale 1:75,584
- ★ INTERSTATE
  - STATE LONG
  - STATE SHORT
  - ▲ TOWN LONG
  - ▼ FAS/FAU
  - ▲ TOWN LONG
  - ▬ FAS/FAU HWY
  - ▬ INTERSTATE
  - ▬ STATE HIGHWAY
  - ▬ CLASS 1
  - ▬ CLASS 2
  - ▬ CLASS 3
  - ▬ CLASS 4
  - ▬ LEGAL TRAIL
  - ▬ PRIVATE
  - ▬ DISCONTINUED
  - ▬ DISTRICT (includes extensions)
  - ▬ NAMED RIVERS-STREAMS
  - ▬ UNNAMED RIVERS-STREAMS

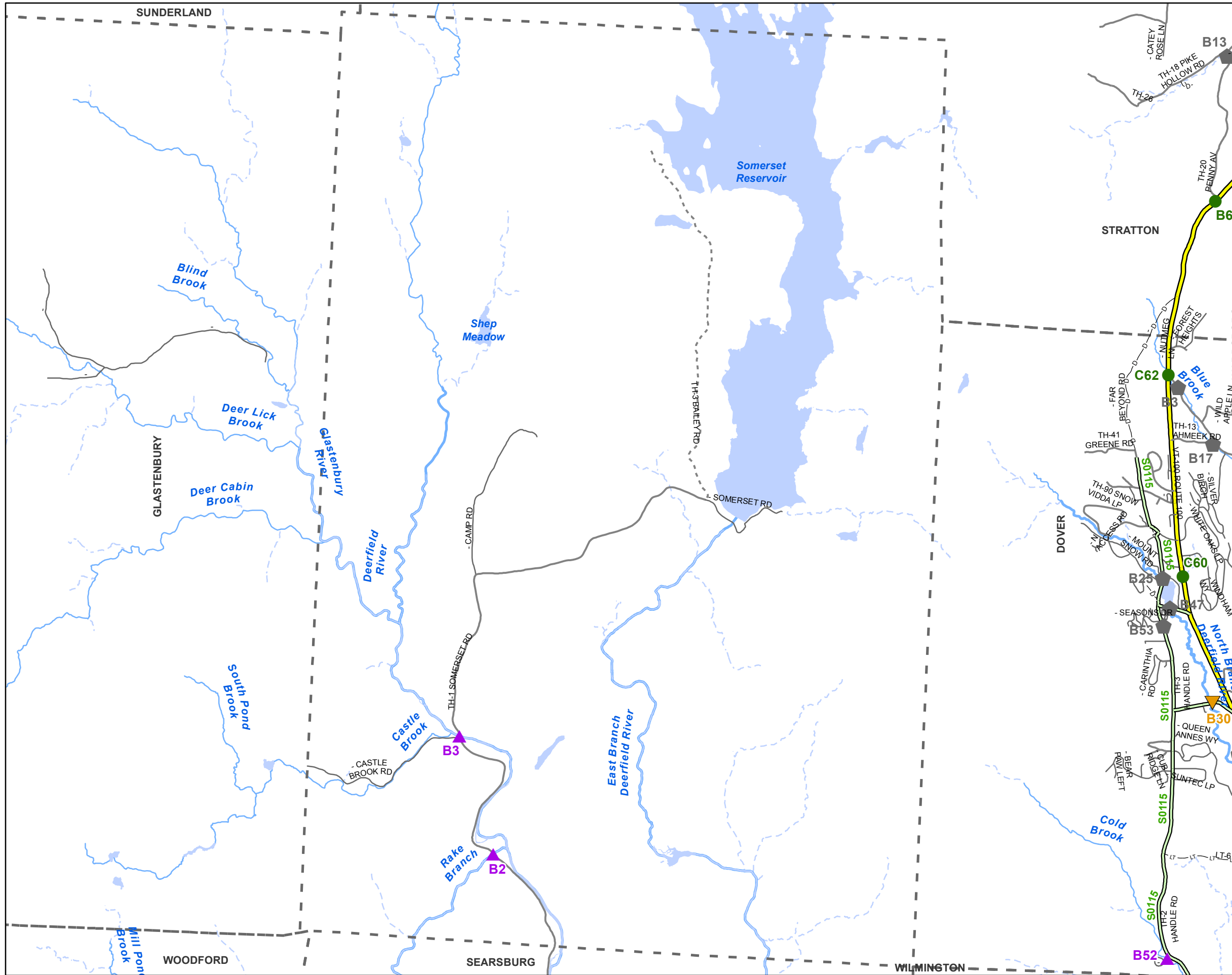
NOTE: The town short data has not been field checked since the early 1990's

Produced by:  
Mapping Unit  
Vermont Agency of Transportation  
September 2011



**SHAFTSBURY**  
BENNINGTON COUNTY  
DISTRICT # 1

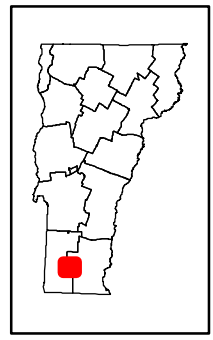




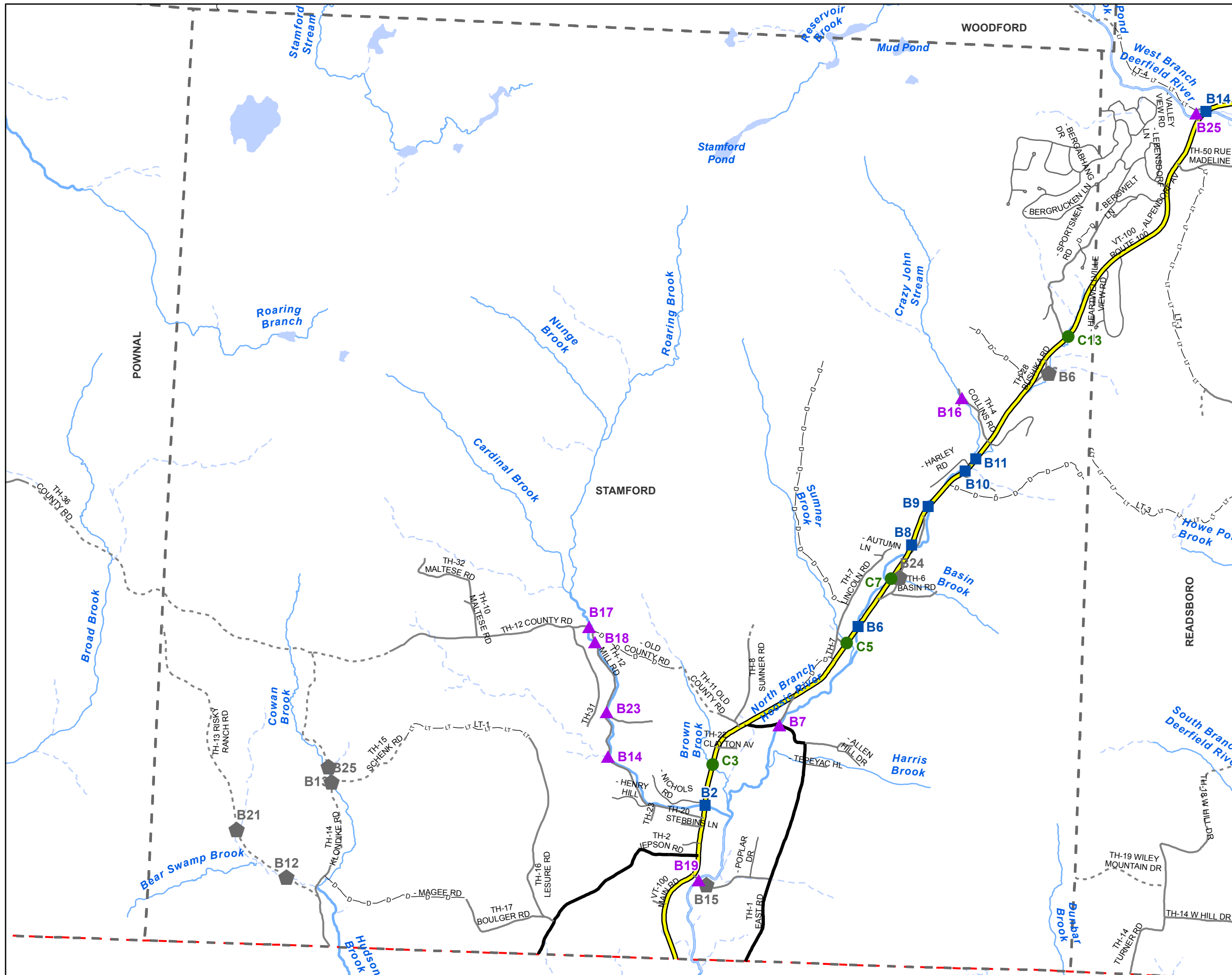
- Scale 1:75,584
- ★ INTERSTATE
  - STATE LONG
  - STATE SHORT
  - ▲ TOWN LONG
  - ▼ FAS/FAU
  - ▲ TOWN LONG
  - ≡ FAS/FAU HWY
  - INTERSTATE
  - STATE HIGHWAY
  - CLASS 1
  - CLASS 2
  - CLASS 3
  - CLASS 4
  - - - LEGAL TRAIL
  - - - PRIVATE
  - - - DISCONTINUED
  - ⌈ DISTRICT (includes extensions)
  - NAMED RIVERS-STREAMS
  - UNNAMED RIVERS-STREAMS

NOTE: The town short data has not been field checked since the early 1990's

Produced by:  
Mapping Unit  
Vermont Agency of Transportation  
September 2011



**SOMERSET**  
WINDHAM COUNTY  
DISTRICT # 1



Scale 1:75,584

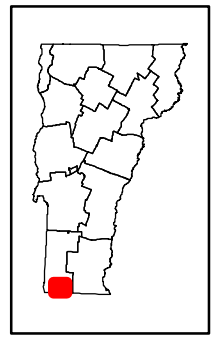


- ★ INTERSTATE
- STATE LONG
- STATE SHORT
- ▲ TOWN LONG
- ▼ FAS/FAU
- ▲ TOWN LONG
- ≡ FAS/FAU HWY
- INTERSTATE
- STATE HIGHWAY
- CLASS 1
- CLASS 2
- CLASS 3
- CLASS 4
- LEGAL TRAIL
- PRIVATE
- DISCONTINUED
- ┌ DISTRICT (includes extensions)
- NAMED RIVERS-STREAMS
- UNNAMED RIVERS-STREAMS

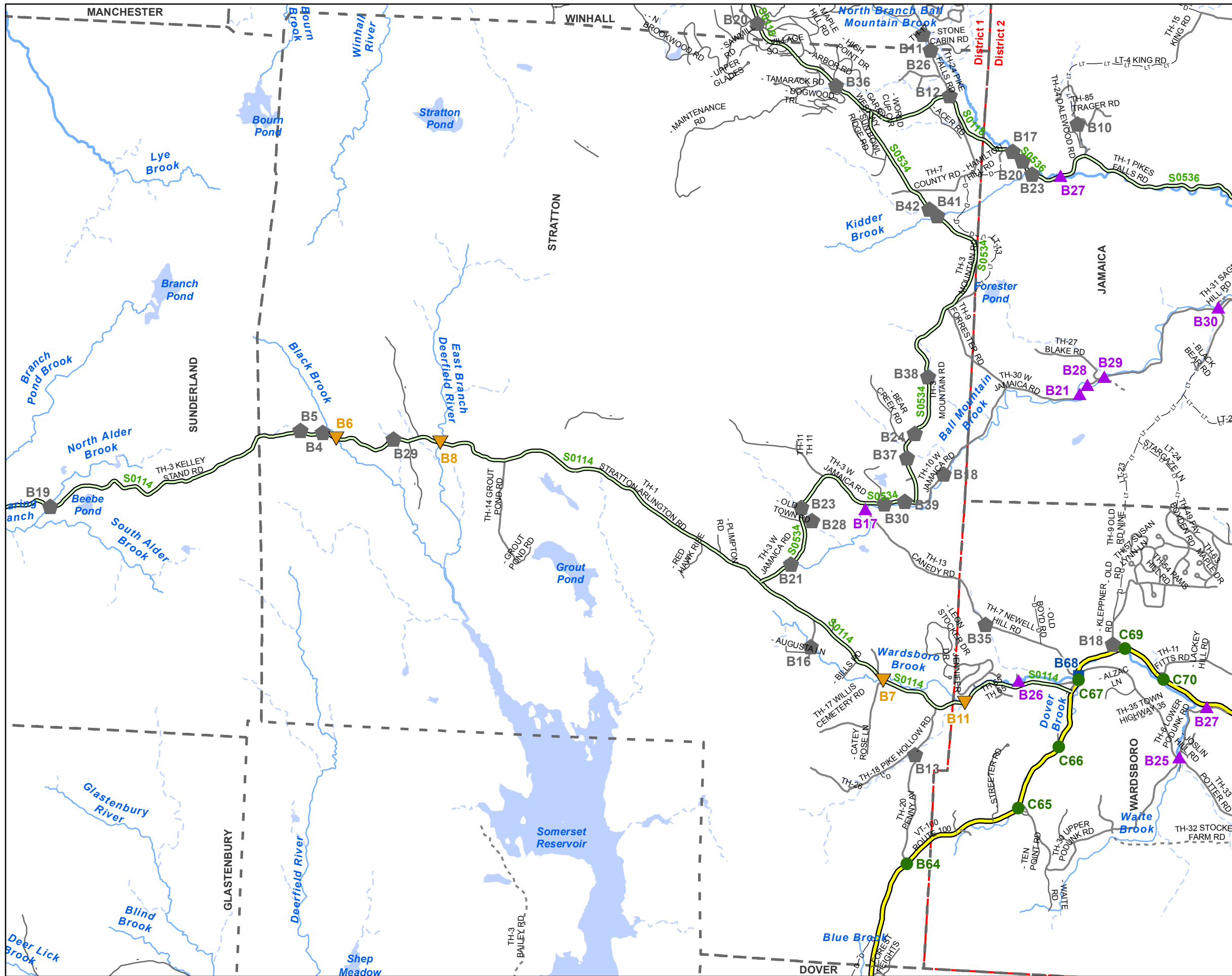
▣ TOWN SHORTS

NOTE: The town short data has not been field checked since the early 1990's

Produced by:  
Mapping Unit  
Vermont Agency of Transportation  
September 2011



**STAMFORD**  
BENNINGTON COUNTY  
DISTRICT # 1



Scale 1:75,584

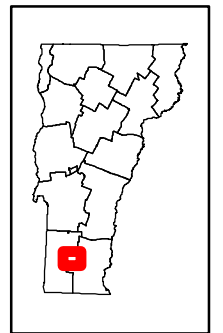


- ★ INTERSTATE
- STATE LONG
- STATE SHORT
- ▲ TOWN LONG
- ▼ FAS/FAU
- ▲ TOWN LONG
- FAS/FAU HWY
- INTERSTATE
- STATE HIGHWAY
- CLASS 1
- CLASS 2
- CLASS 3
- CLASS 4
- LEGAL TRAIL
- PRIVATE
- DISCONTINUED
- ⌈ DISTRICT (includes extensions)
- NAMED RIVERS-STREAMS
- UNNAMED RIVERS-STREAMS

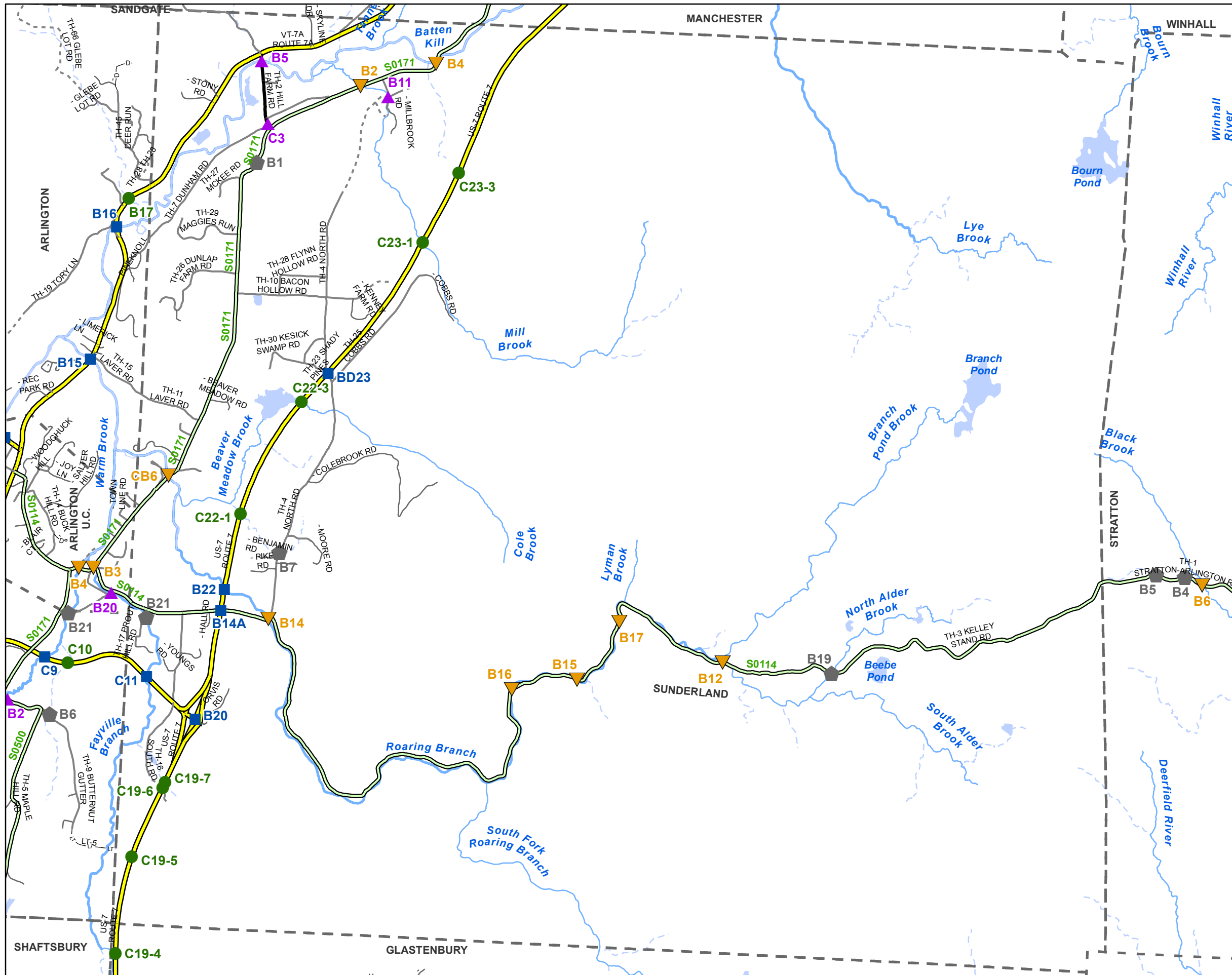
■ TOWN SHORTS

NOTE: The town short data has not been field checked since the early 1990's

Produced by:  
Mapping Unit  
Vermont Agency of Transportation  
September 2011



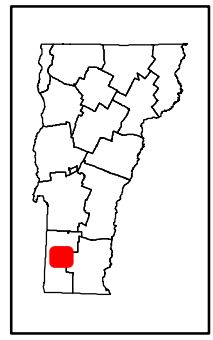
**STRATTON**  
WINDHAM COUNTY  
DISTRICT # 1



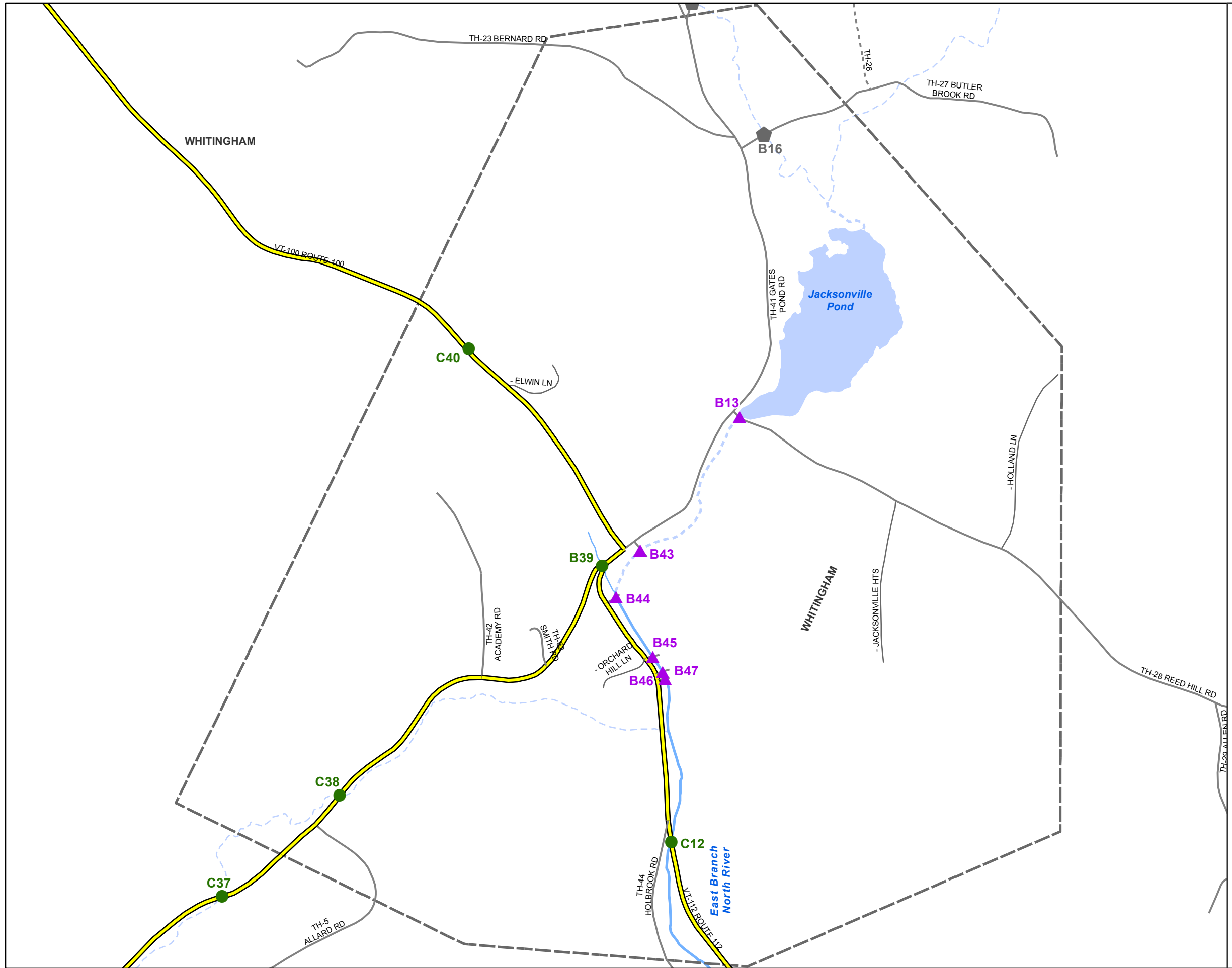
- Scale 1:75,584
- ★ INTERSTATE
  - STATE LONG
  - STATE SHORT
  - ▲ TOWN LONG
  - ▼ FAS/FAU
  - ▲ TOWN LONG
  - ≡ FAS/FAU HWY
  - INTERSTATE
  - STATE HIGHWAY
  - CLASS 1
  - CLASS 2
  - CLASS 3
  - - CLASS 4
  - - LEGAL TRAIL
  - - PRIVATE
  - - DISCONTINUED
  - ┌ DISTRICT (includes extensions)
  - NAMED RIVERS-STREAMS
  - - UNNAMED RIVERS-STREAMS

NOTE: The town short data has not been field checked since the early 1990's

Produced by:  
Mapping Unit  
Vermont Agency of Transportation  
September 2011



**SUNDERLAND**  
BENNINGTON COUNTY  
DISTRICT # 1



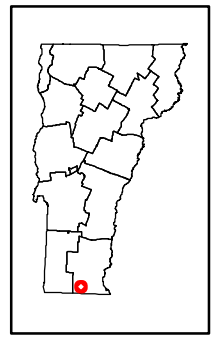
Scale 1:75,584



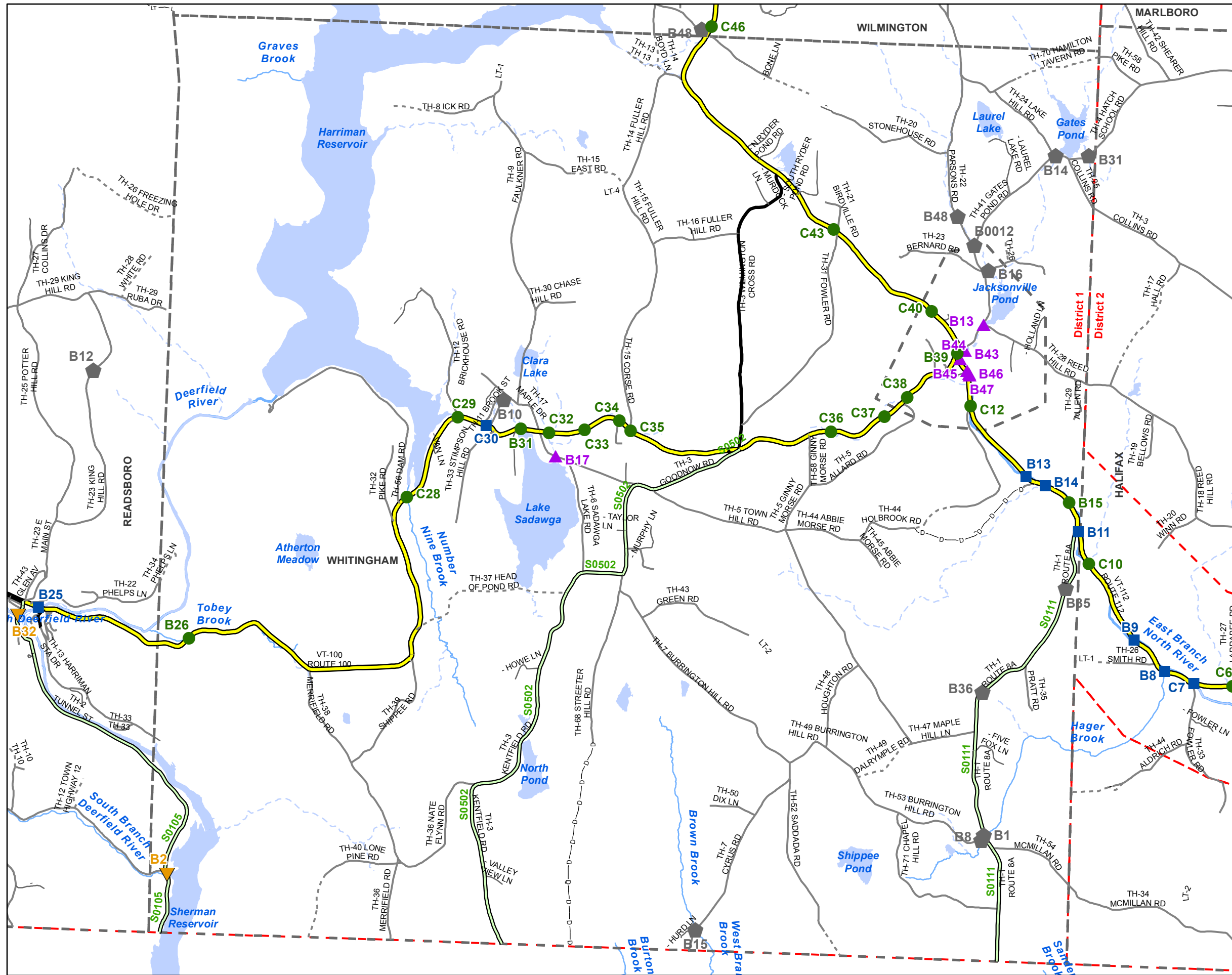
- ★ INTERSTATE
- STATE LONG
- STATE SHORT
- ▲ TOWN LONG
- ▼ FAS/FAU
- ▲ TOWN LONG
- ≡ FAS/FAU HWY
- INTERSTATE
- STATE HIGHWAY
- CLASS 1
- CLASS 2
- CLASS 3
- CLASS 4
- - LEGAL TRAIL
- - PRIVATE
- - DISCONTINUED
- └ DISTRICT (includes extensions)
- NAMED RIVERS-STREAMS
- - UNNAMED RIVERS-STREAMS
- TOWN SHORTS

NOTE: The town short data has not been field checked since the early 1990's

Produced by:  
Mapping Unit  
Vermont Agency of Transportation  
September 2011



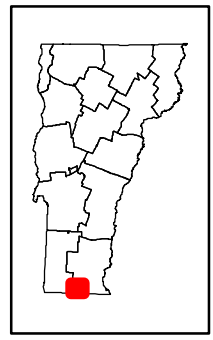
**JACKSONVILLE VILLAGE**  
WINDHAM COUNTY  
DISTRICT # 1



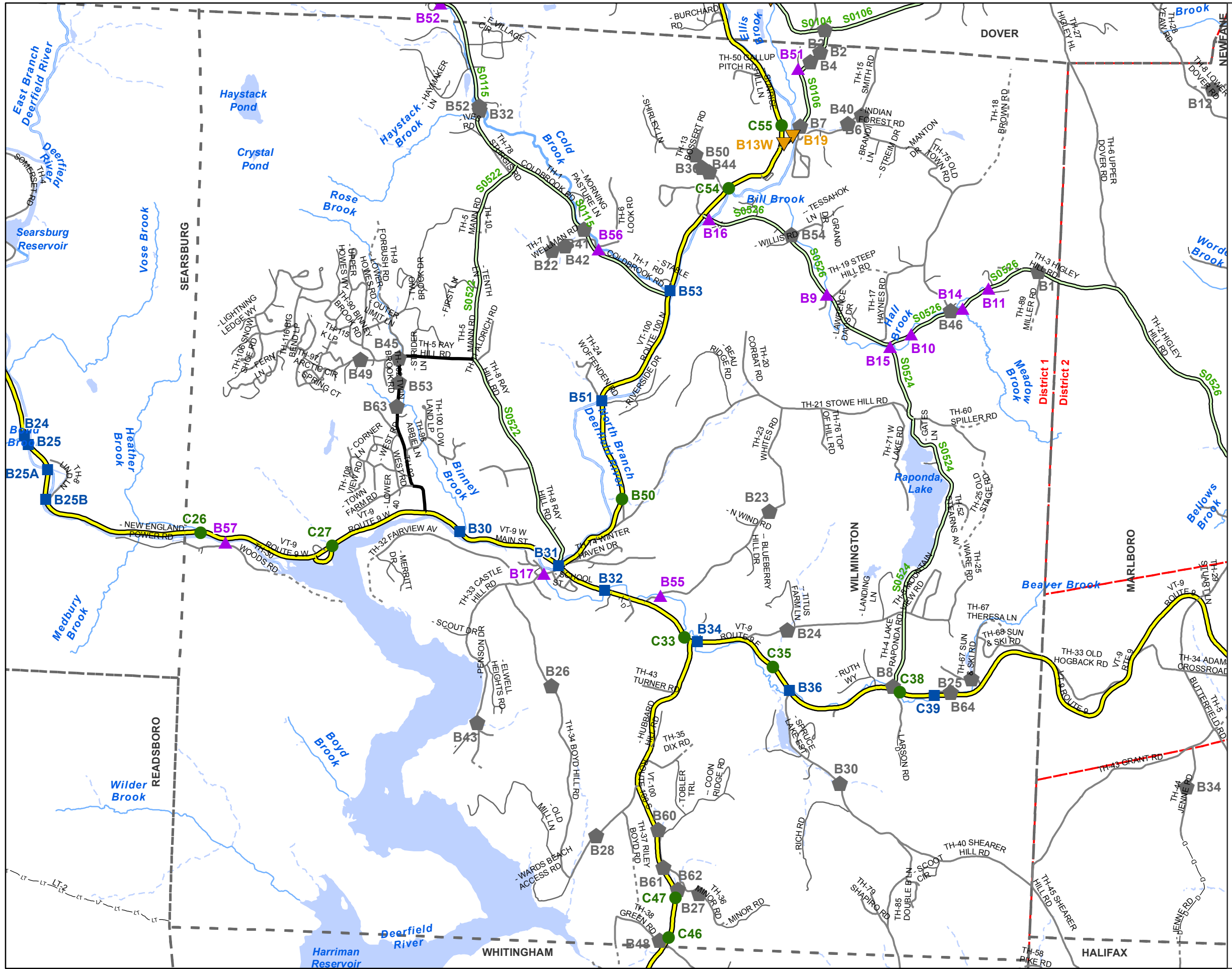
- Scale 1:75,584
- ★ INTERSTATE
  - STATE LONG
  - STATE SHORT
  - ▲ TOWN LONG
  - ▼ FAS/FAU
  - ▲ TOWN LONG
  - ≡ FAS/FAU HWY
  - INTERSTATE
  - STATE HIGHWAY
  - CLASS 1
  - CLASS 2
  - CLASS 3
  - CLASS 4
  - - - LEGAL TRAIL
  - - - PRIVATE
  - - - DISCONTINUED
  - ┌ ┐ DISTRICT (includes extensions)
  - NAMED RIVERS-STREAMS
  - UNNAMED RIVERS-STREAMS

NOTE: The town short data has not been field checked since the early 1990's

Produced by:  
Mapping Unit  
Vermont Agency of Transportation  
September 2011



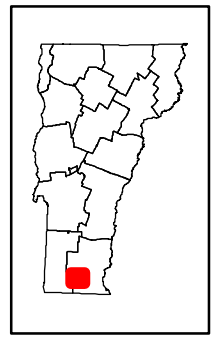
**WHITINGHAM**  
WINDHAM COUNTY  
DISTRICT # 1



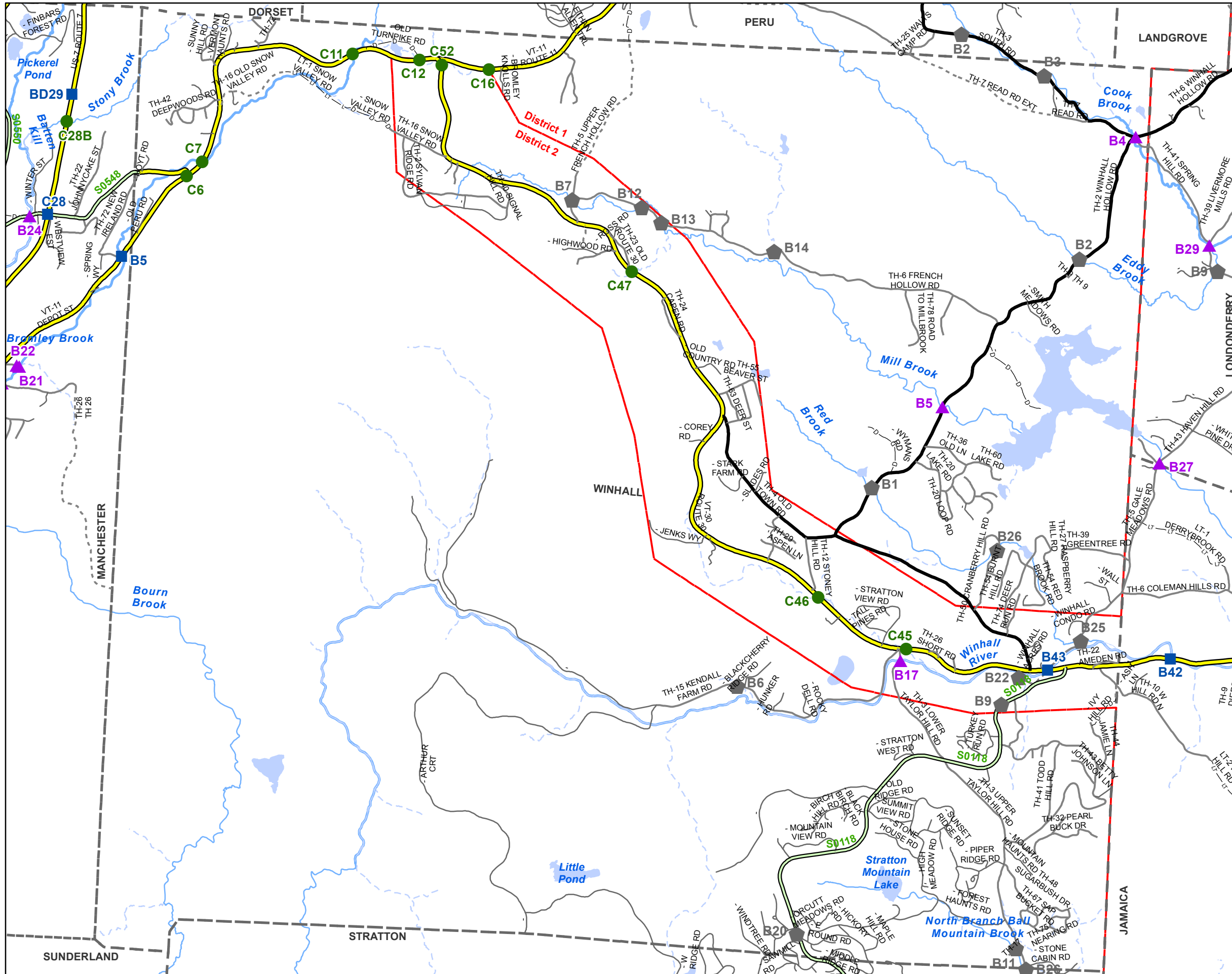
- Scale 1:75,584
- ★ INTERSTATE
  - STATE LONG
  - STATE SHORT
  - ▲ TOWN LONG
  - ▼ FAS/FAU
  - ▲ TOWN LONG
  - FAS/FAU HWY
  - INTERSTATE
  - STATE HIGHWAY
  - CLASS 1
  - CLASS 2
  - CLASS 3
  - CLASS 4
  - LEGAL TRAIL
  - PRIVATE
  - DISCONTINUED
  - DISTRICT (includes extensions)
  - NAMED RIVERS-STREAMS
  - UNNAMED RIVERS-STREAMS

NOTE: The town short data has not been field checked since the early 1990's

Produced by:  
Mapping Unit  
Vermont Agency of Transportation  
September 2011



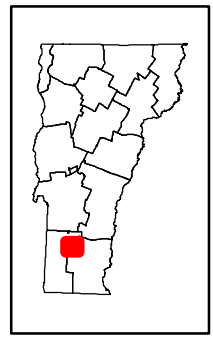
**WILMINGTON**  
WINDHAM COUNTY  
DISTRICT # 1



- Scale 1:75,584
- ★ INTERSTATE
  - STATE LONG
  - STATE SHORT
  - ▲ TOWN LONG
  - ▼ FAS/FAU
  - ▲ TOWN LONG
  - ≡ FAS/FAU HWY
  - INTERSTATE
  - STATE HIGHWAY
  - CLASS 1
  - CLASS 2
  - CLASS 3
  - - - CLASS 4
  - - - LEGAL TRAIL
  - - - PRIVATE
  - - - DISCONTINUED
  - ▭ DISTRICT (includes extensions)
  - NAMED RIVERS-STREAMS
  - - - UNNAMED RIVERS-STREAMS

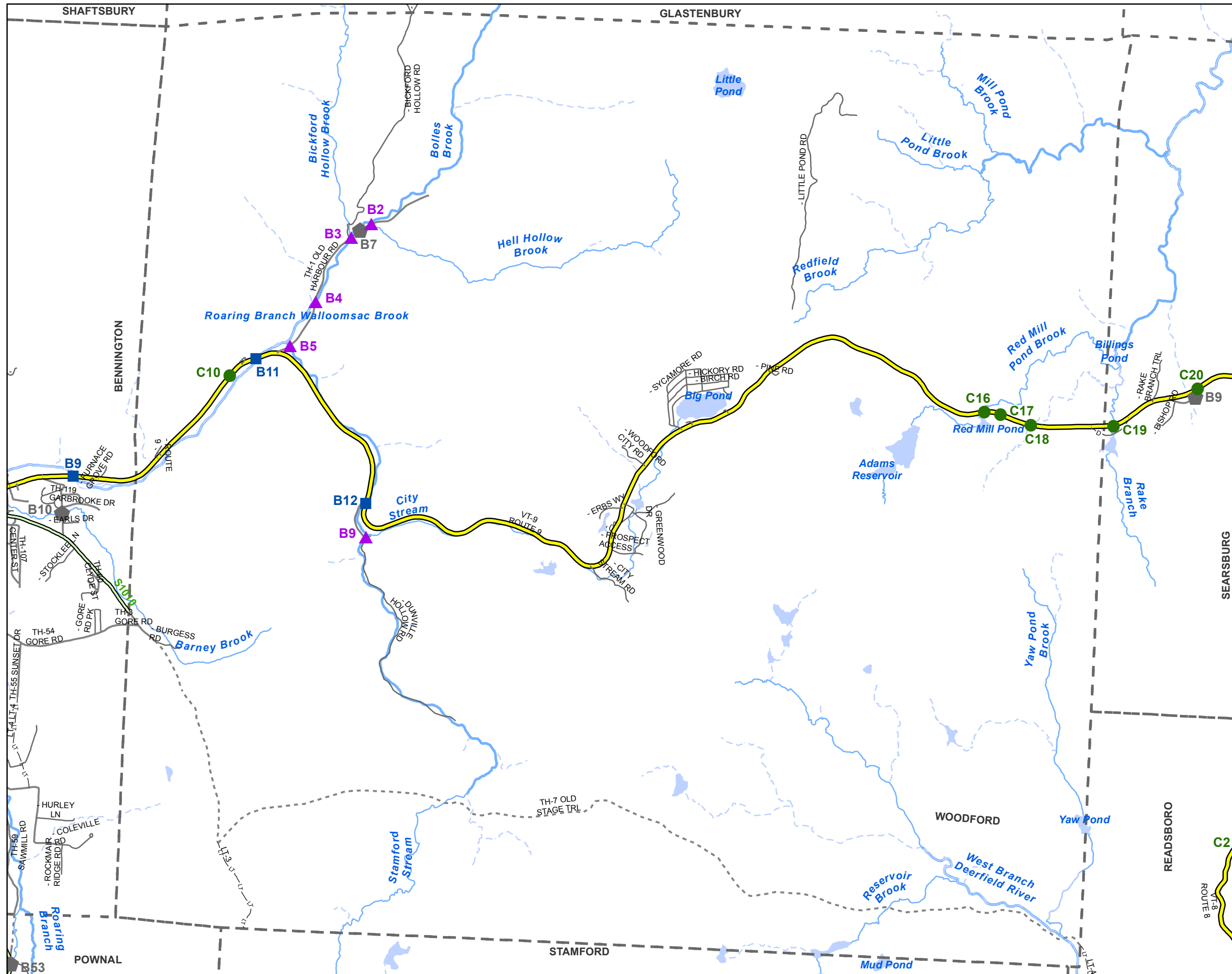
NOTE: The town short data has not been field checked since the early 1990's

Produced by:  
Mapping Unit  
Vermont Agency of Transportation  
September 2011



**WINHALL**  
BENNINGTON COUNTY  
DISTRICT # 1

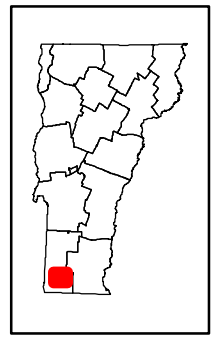




- Scale 1:75,584
- ★ INTERSTATE
  - STATE LONG
  - STATE SHORT
  - ▲ TOWN LONG
  - ▼ FAS/FAU
  - ▲ TOWN LONG
  - ≡ FAS/FAU HWY
  - INTERSTATE
  - STATE HIGHWAY
  - CLASS 1
  - CLASS 2
  - CLASS 3
  - - CLASS 4
  - - LEGAL TRAIL
  - - PRIVATE
  - - DISCONTINUED
  - ┌ DISTRICT (includes extensions)
  - NAMED RIVERS-STREAMS
  - - UNNAMED RIVERS-STREAMS

NOTE: The town short data has not been field checked since the early 1990's

Produced by:  
Mapping Unit  
Vermont Agency of Transportation  
September 2011



**WOODFORD**  
BENNINGTON COUNTY  
DISTRICT # 1