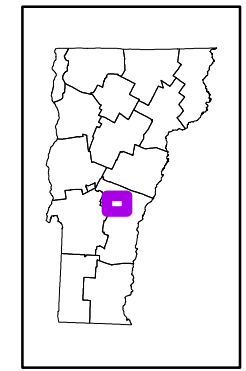


Scale 1:56,756

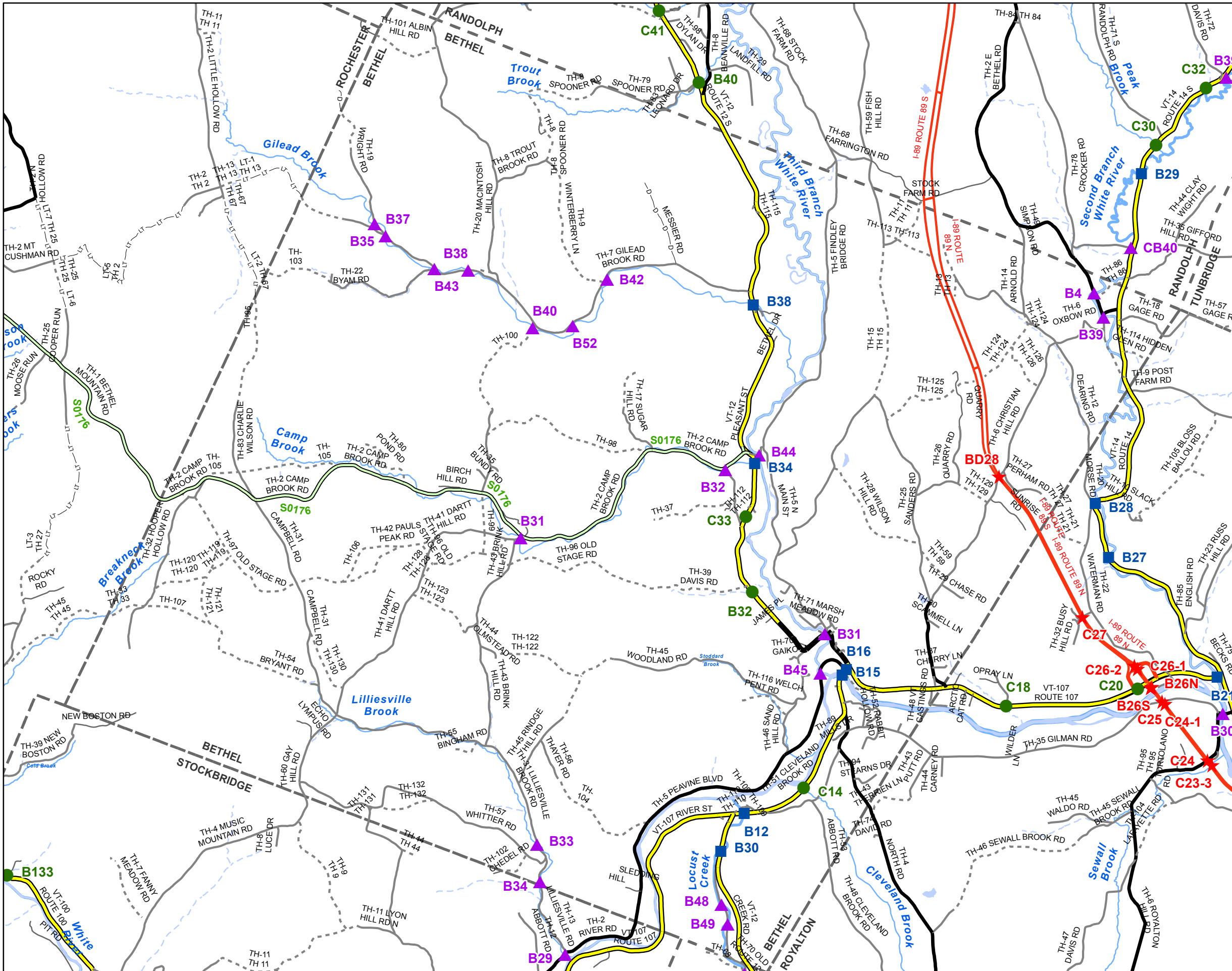


- ★ INTERSTATE
- STATE LONG
- STATE SHORT
- ▲ TOWN LONG
- ▼ FAS/FAU
- FAS/FAU HWY
- INTERSTATE
- STATE HIGHWAY
- CLASS 1
- CLASS 2
- CLASS 3
- CLASS 4
- - - LEGAL TRAIL
- - - PRIVATE
- - - DISCONTINUED
- - - DISTRICT
- - - POLITICAL BOUNDARY
- NAMED RIVERS-STREAMS
- - - UNNAMED RIVERS-STREAMS

Produced by:
Mapping Unit
Vermont Agency of Transportation
August 2011



BARNARD
WINDSOR COUNTY
DISTRICT # 4

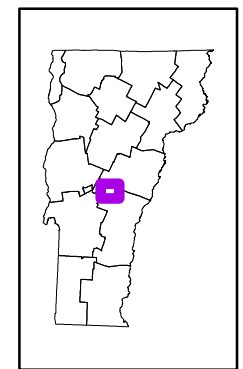


Scale 1:53,020

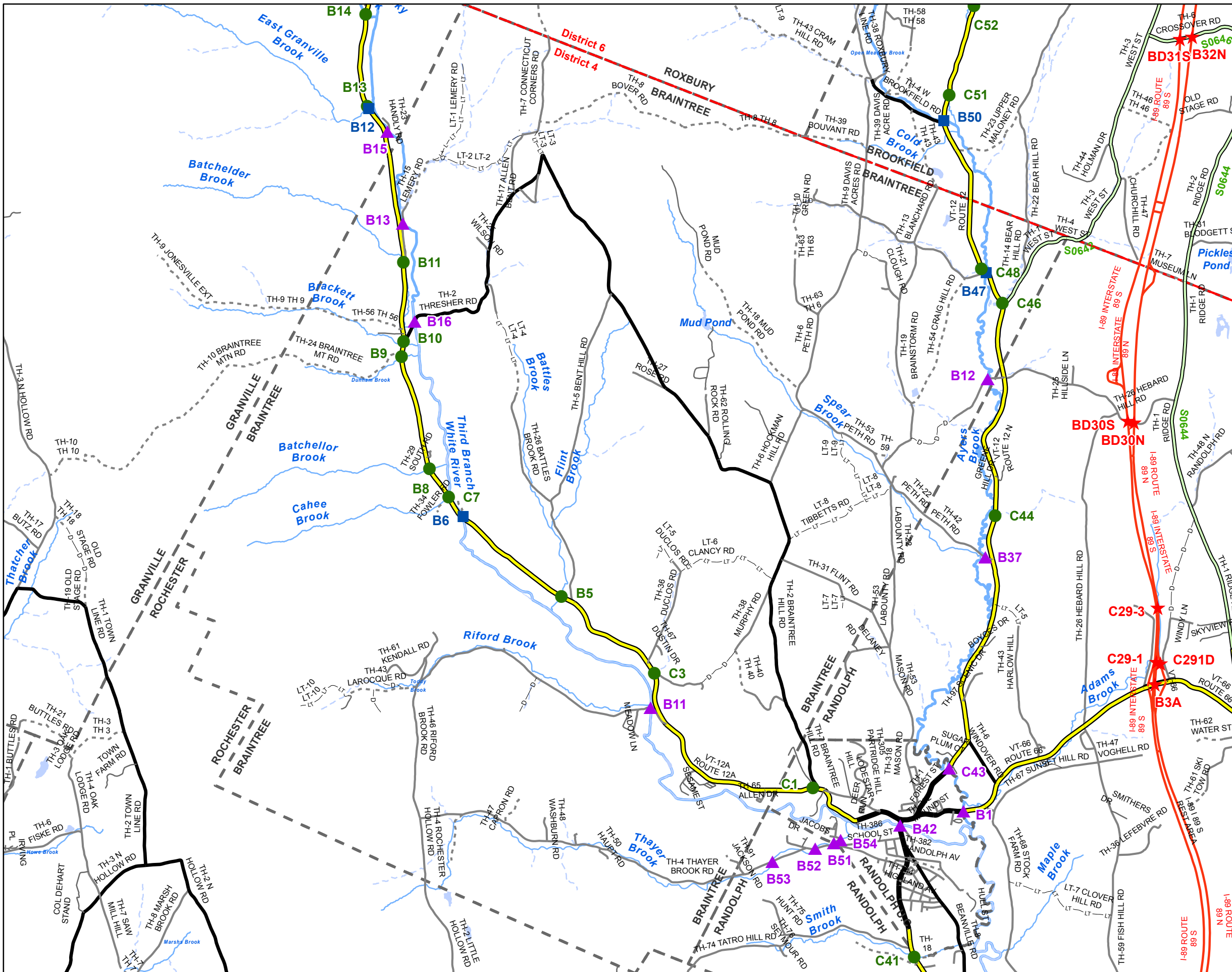


- ★ INTERSTATE
- STATE LONG
- STATE SHORT
- ▲ TOWN LONG
- ▼ FAS/FAU
- FAS/FAU HWY
- INTERSTATE
- STATE HIGHWAY
- CLASS 1
- CLASS 2
- CLASS 3
- - - CLASS 4
- - - LEGAL TRAIL
- PRIVATE
- - - DISCONTINUED
- - - DISTRICT
- - - POLITICAL BOUNDARY
- NAMED RIVERS-STREAMS
- - - UNNAMED RIVERS-STREAMS

Produced by:
Mapping Unit
Vermont Agency of Transportation
August 2011



BETHEL
WINDSOR COUNTY
DISTRICT # 4

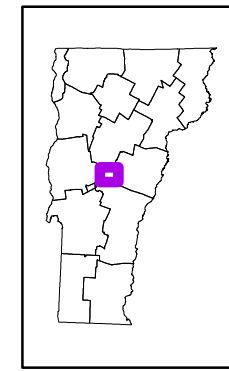


Scale 1:53,153

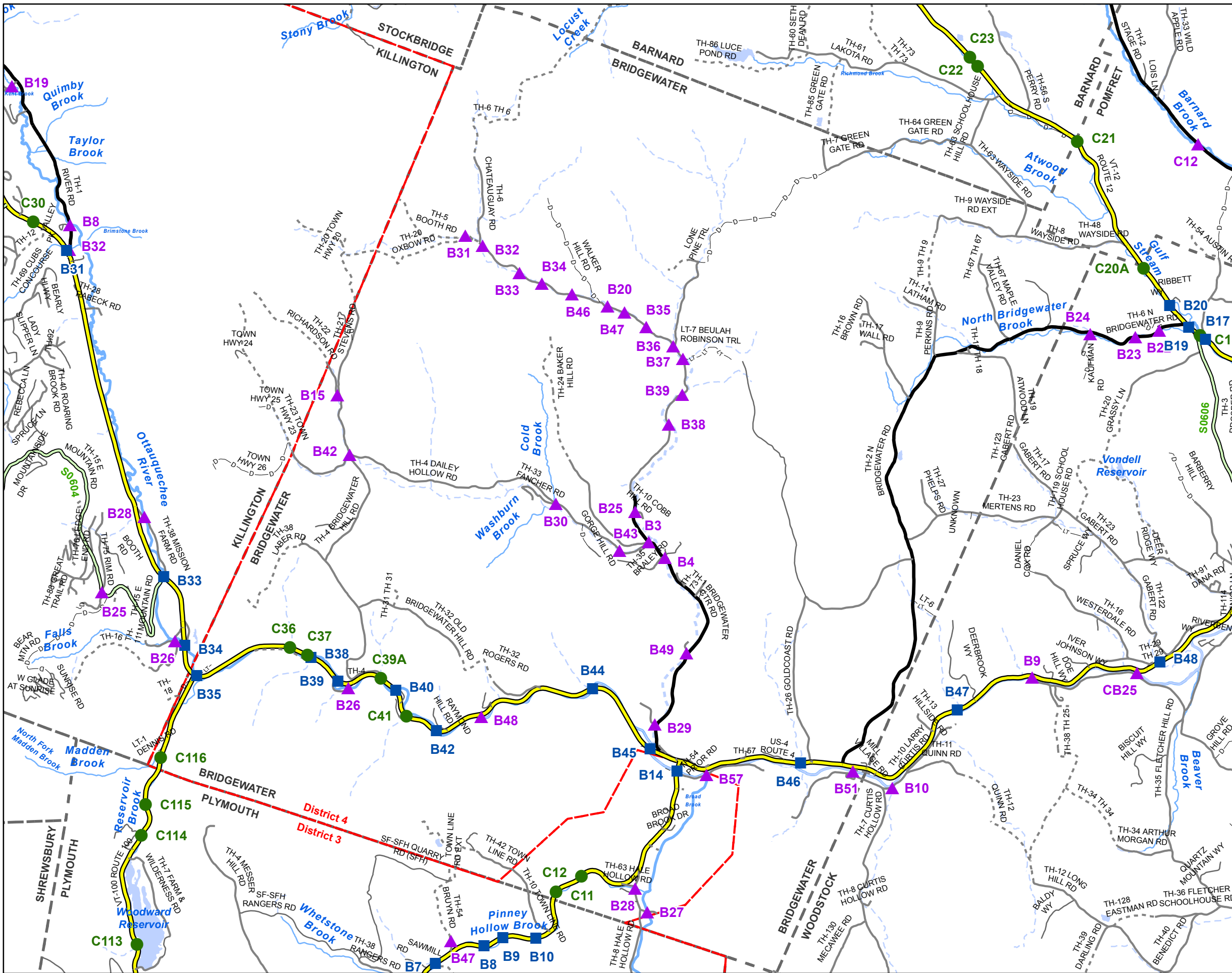


- ★ INTERSTATE
- STATE LONG
- STATE SHORT
- ▲ TOWN LONG
- ▼ FAS/FAU
- FAS/FAU HWY
- INTERSTATE
- STATE HIGHWAY
- CLASS 1
- CLASS 2
- CLASS 3
- CLASS 4
- - - LEGAL TRAIL
- PRIVATE
- - - DISCONTINUED
- - - DISTRICT
- - - POLITICAL BOUNDARY
- NAMED RIVERS-STREAMS
- - - UNNAMED RIVERS-STREAMS

Produced by:
Mapping Unit
Vermont Agency of Transportation
August 2011



BRAINTREE
ORANGE COUNTY
DISTRICT # 4

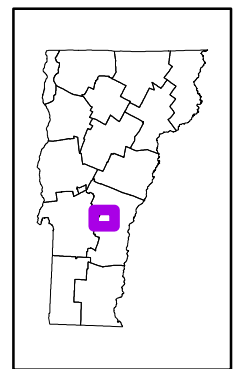


Scale 1:58,847

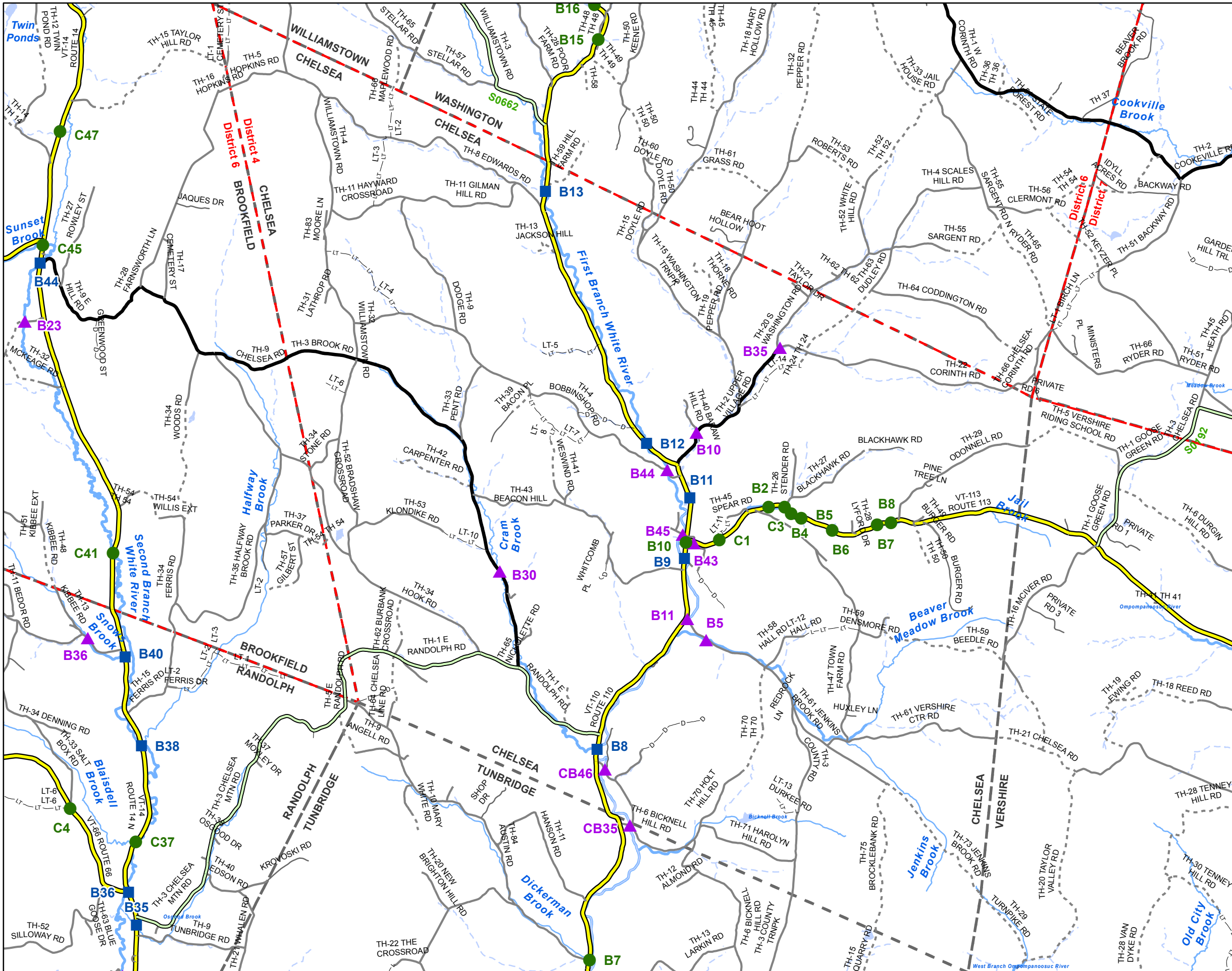


- ★ INTERSTATE
- STATE LONG
- STATE SHORT
- ▲ TOWN LONG
- ▼ FAS/FAU
- FAS/FAU HWY
- INTERSTATE
- STATE HIGHWAY
- CLASS 1
- CLASS 2
- CLASS 3
- CLASS 4
- LT LEGAL TRAIL
- PRIVATE
- DISCONTINUED
- DISTRICT
- POLITICAL BOUNDARY
- NAMED RIVERS-STREAMS
- UNNAMED RIVERS-STREAMS

Produced by:
Mapping Unit
Vermont Agency of Transportation
August 2011



BRIDGEWATER
WINDSOR COUNTY
DISTRICT # 4

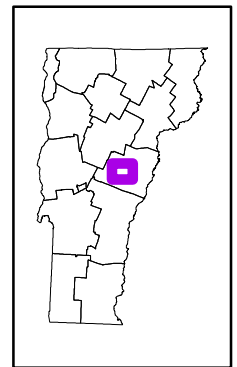


Scale 1:58,382

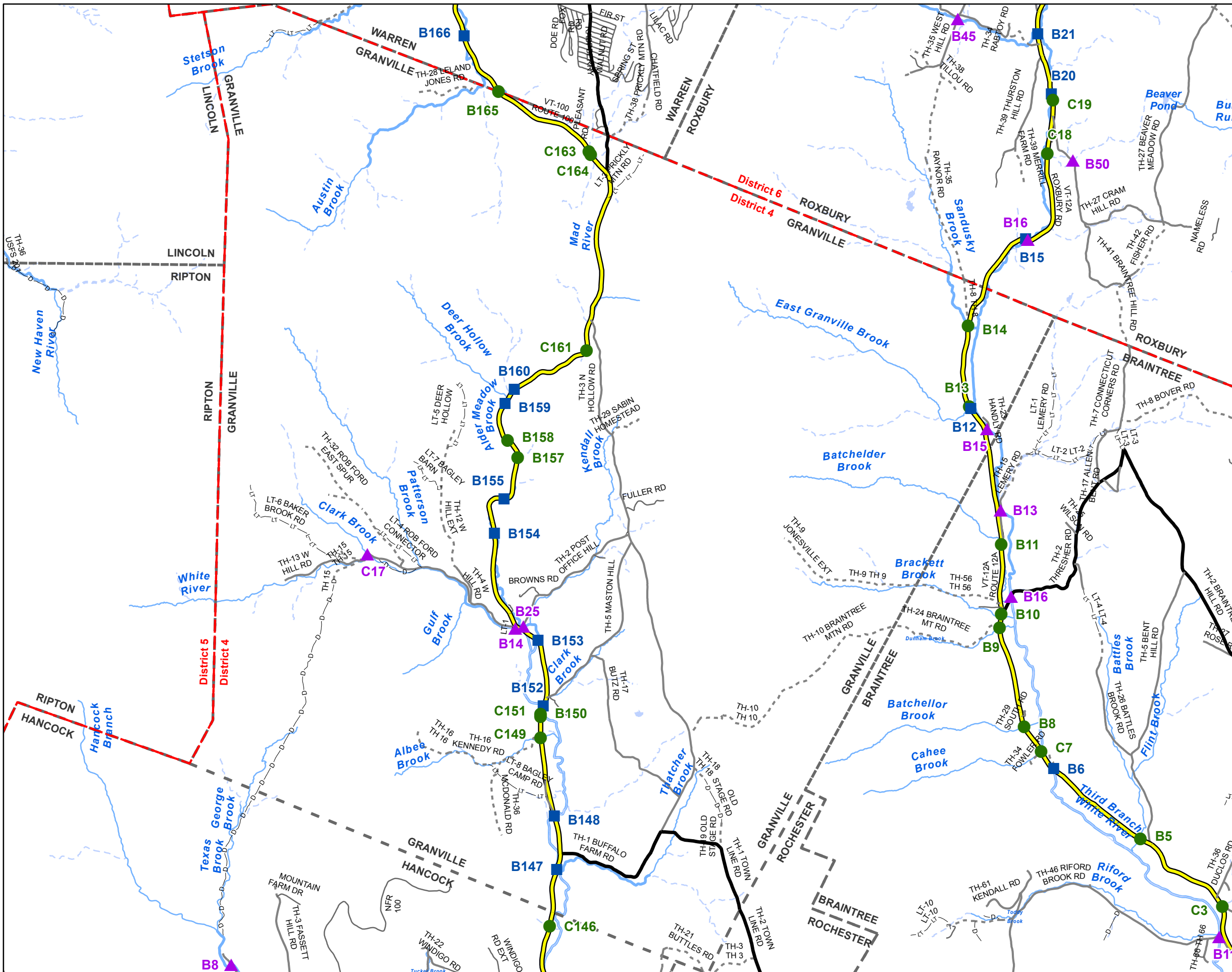


- ★ INTERSTATE
- STATE LONG
- STATE SHORT
- ▲ TOWN LONG
- ▼ FAS/FAU
- FAS/FAU HWY
- INTERSTATE
- STATE HIGHWAY
- CLASS 1
- CLASS 2
- CLASS 3
- - - CLASS 4
- - - LEGAL TRAIL
- PRIVATE
- DISCONTINUED
- - - DISTRICT
- POLITICAL BOUNDARY
- NAMED RIVERS-STREAMS
- - - UNNAMED RIVERS-STREAMS

Produced by:
Mapping Unit
Vermont Agency of Transportation
August 2011



CHELSEA
ORANGE COUNTY
DISTRICT # 4

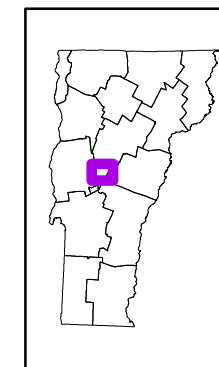


Scale 1:60,296

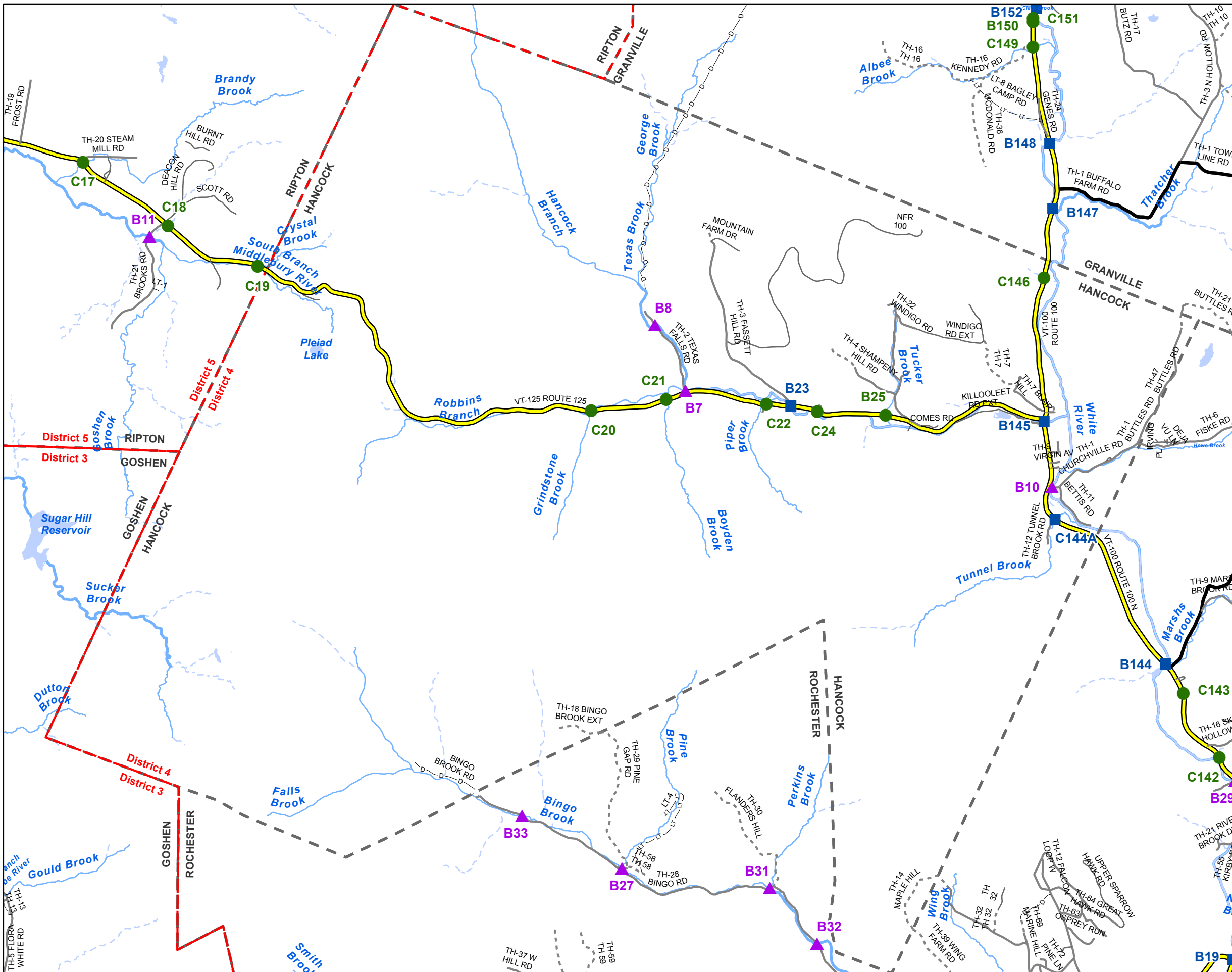


- ★ INTERSTATE
- STATE LONG
- STATE SHORT
- ▲ TOWN LONG
- ▼ FAS/FAU
- FAS/FAU HWY
- INTERSTATE
- STATE HIGHWAY
- CLASS 1
- CLASS 2
- CLASS 3
- CLASS 4
- LEGAL TRAIL
- PRIVATE
- DISCONTINUED
- DISTRICT
- POLITICAL BOUNDARY
- NAMED RIVERS-STREAMS
- - - UNNAMED RIVERS-STREAMS

Produced by:
Mapping Unit
Vermont Agency of Transportation
August 2011



GRANVILLE
ADDISON COUNTY
DISTRICT # 4

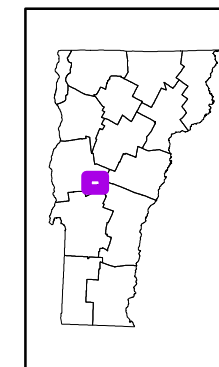


Scale 1:49,361

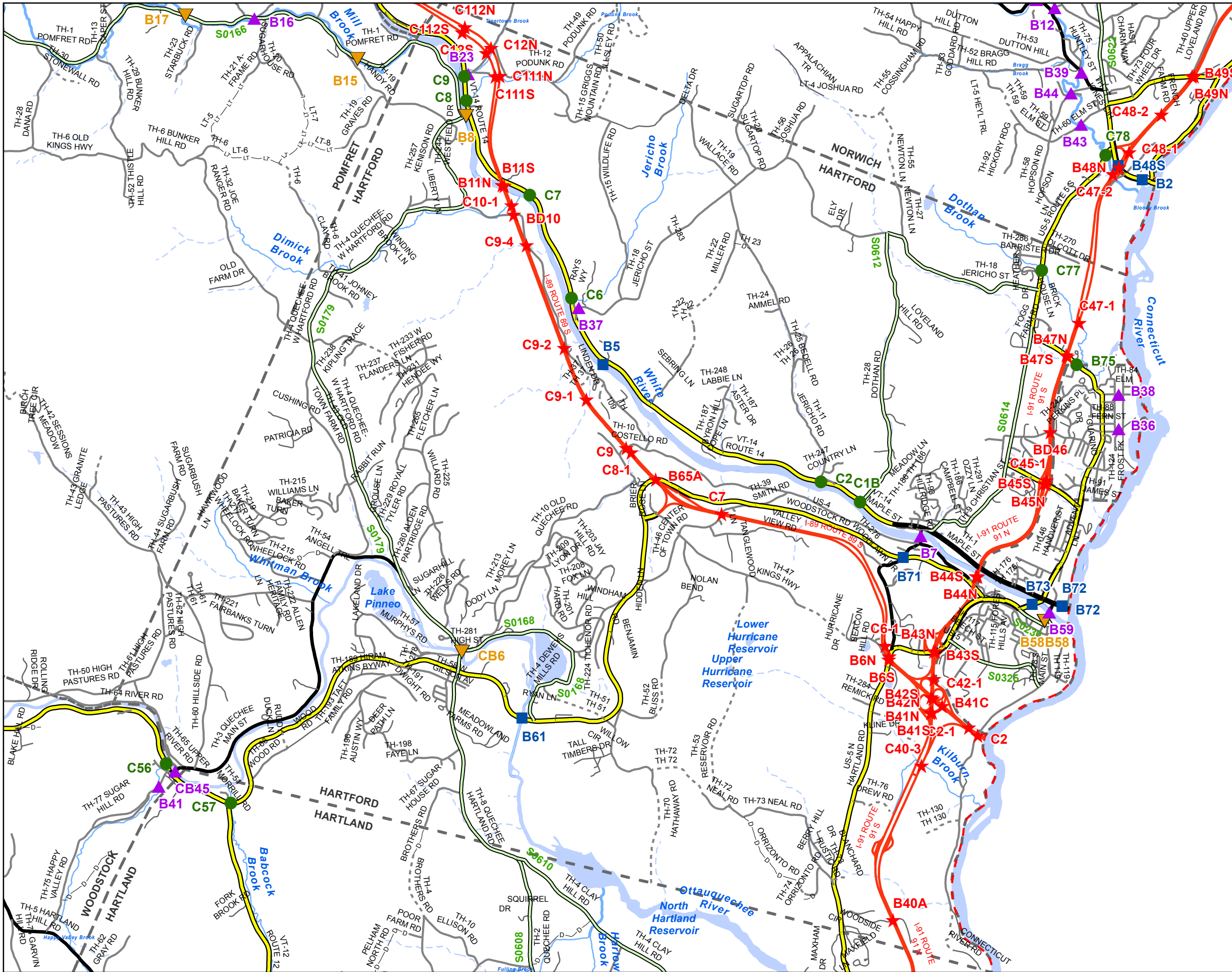


- ★ INTERSTATE
- STATE LONG
- STATE SHORT
- ▲ TOWN LONG
- ▼ FAS/FAU
- FAS/FAU HWY
- INTERSTATE
- STATE HIGHWAY
- CLASS 1
- CLASS 2
- CLASS 3
- CLASS 4
- LEGAL TRAIL
- PRIVATE
- DISCONTINUED
- DISTRICT
- POLITICAL BOUNDARY
- NAMED RIVERS-STREAMS
- UNNAMED RIVERS-STREAMS

Produced by:
Mapping Unit
Vermont Agency of Transportation
August 2011



HANCOCK
ADDISON COUNTY
DISTRICT # 4

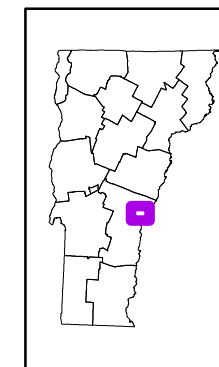


Scale 1:52,675

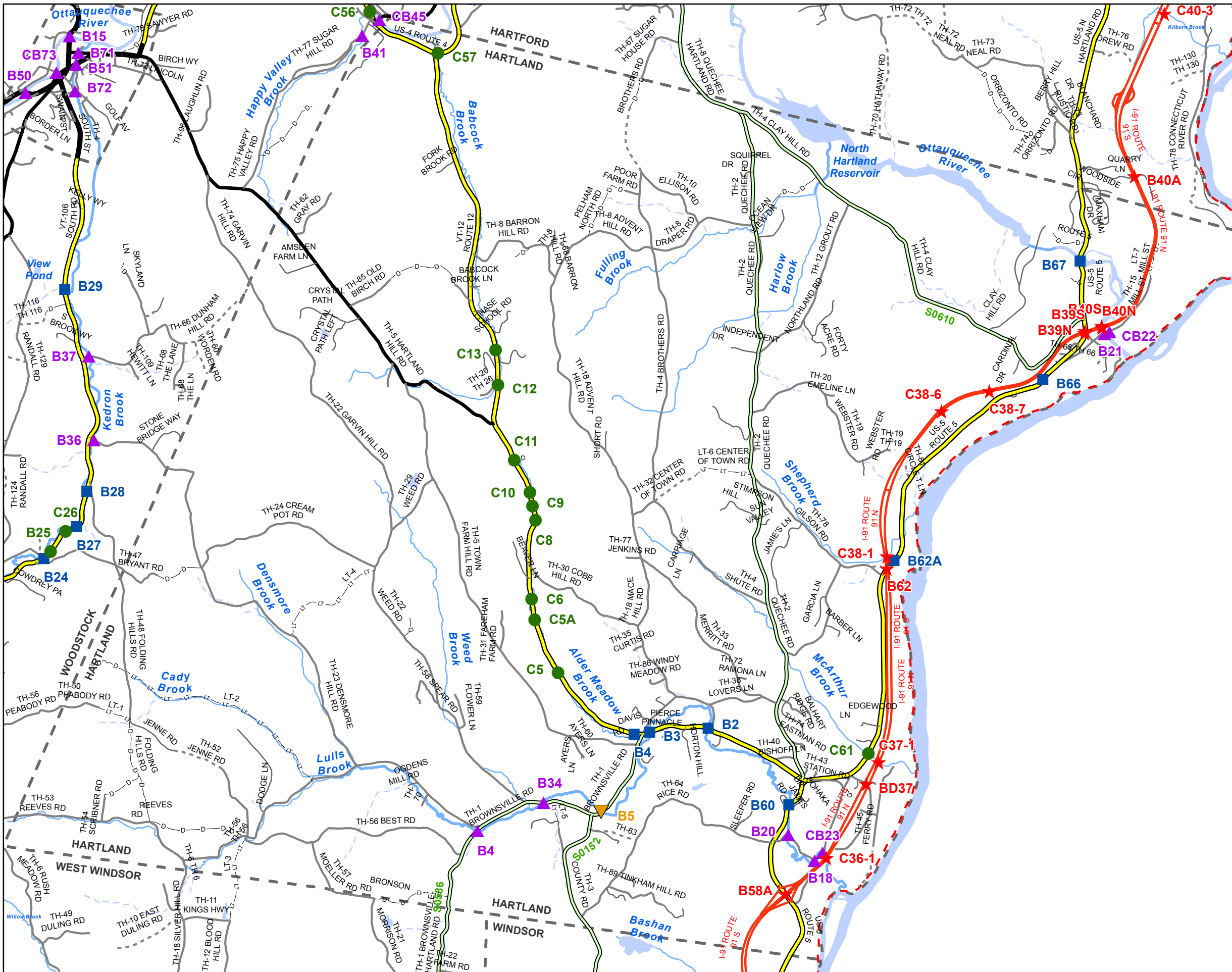


- ★ INTERSTATE
- STATE LONG
- STATE SHORT
- ▲ TOWN LONG
- ▼ FAS/FAU
- FAS/FAU HWY
- INTERSTATE
- STATE HIGHWAY
- CLASS 1
- CLASS 2
- CLASS 3
- CLASS 4
- - - LEGAL TRAIL
- PRIVATE
- - - DISCONTINUED
- - - DISTRICT
- - - POLITICAL BOUNDARY
- NAMED RIVERS-STREAMS
- - - UNNAMED RIVERS-STREAMS

Produced by:
Mapping Unit
Vermont Agency of Transportation
August 2011



HARTFORD
WINDSOR COUNTY
DISTRICT # 4

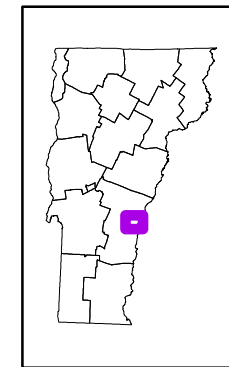


Scale 1:50,082

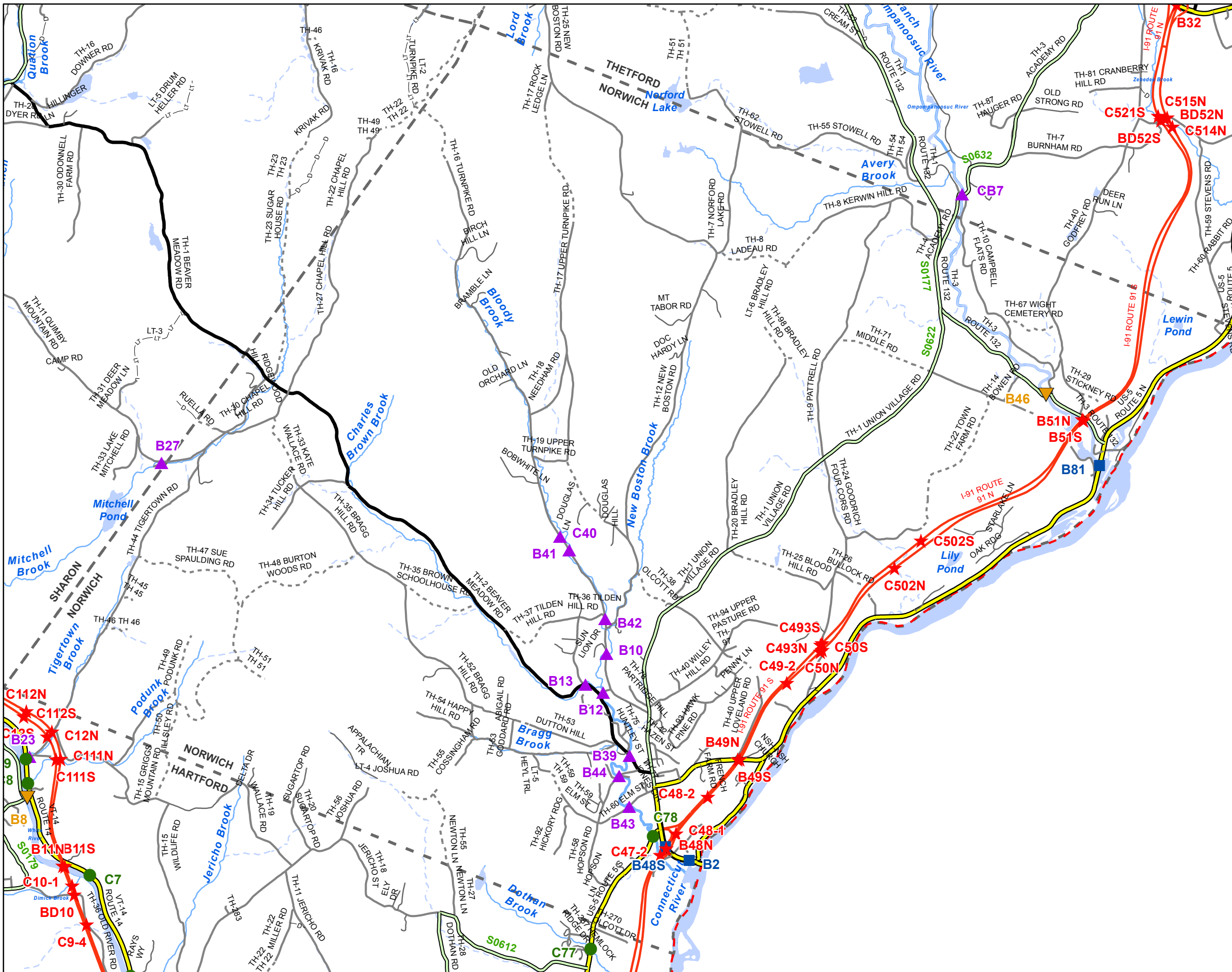


- ★ INTERSTATE
- STATE LONG
- STATE SHORT
- ▲ TOWN LONG
- ▼ FAS/FAU
- FAS/FAU HWY
- INTERSTATE
- STATE HIGHWAY
- CLASS 1
- CLASS 2
- CLASS 3
- CLASS 4
- - - - LEGAL TRAIL
- - - - PRIVATE
- - - - DISCONTINUED
- - - - DISTRICT
- - - - POLITICAL BOUNDARY
- NAMED RIVERS-STREAMS
- - - - UNNAMED RIVERS-STREAMS

Produced by:
Mapping Unit
Vermont Agency of Transportation
August 2011



HARTLAND
WINDSOR COUNTY
DISTRICT # 4

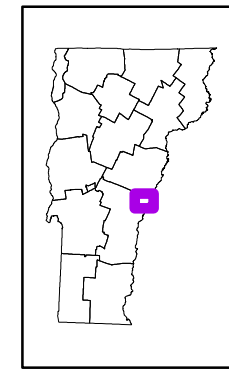


Scale 1:53,845

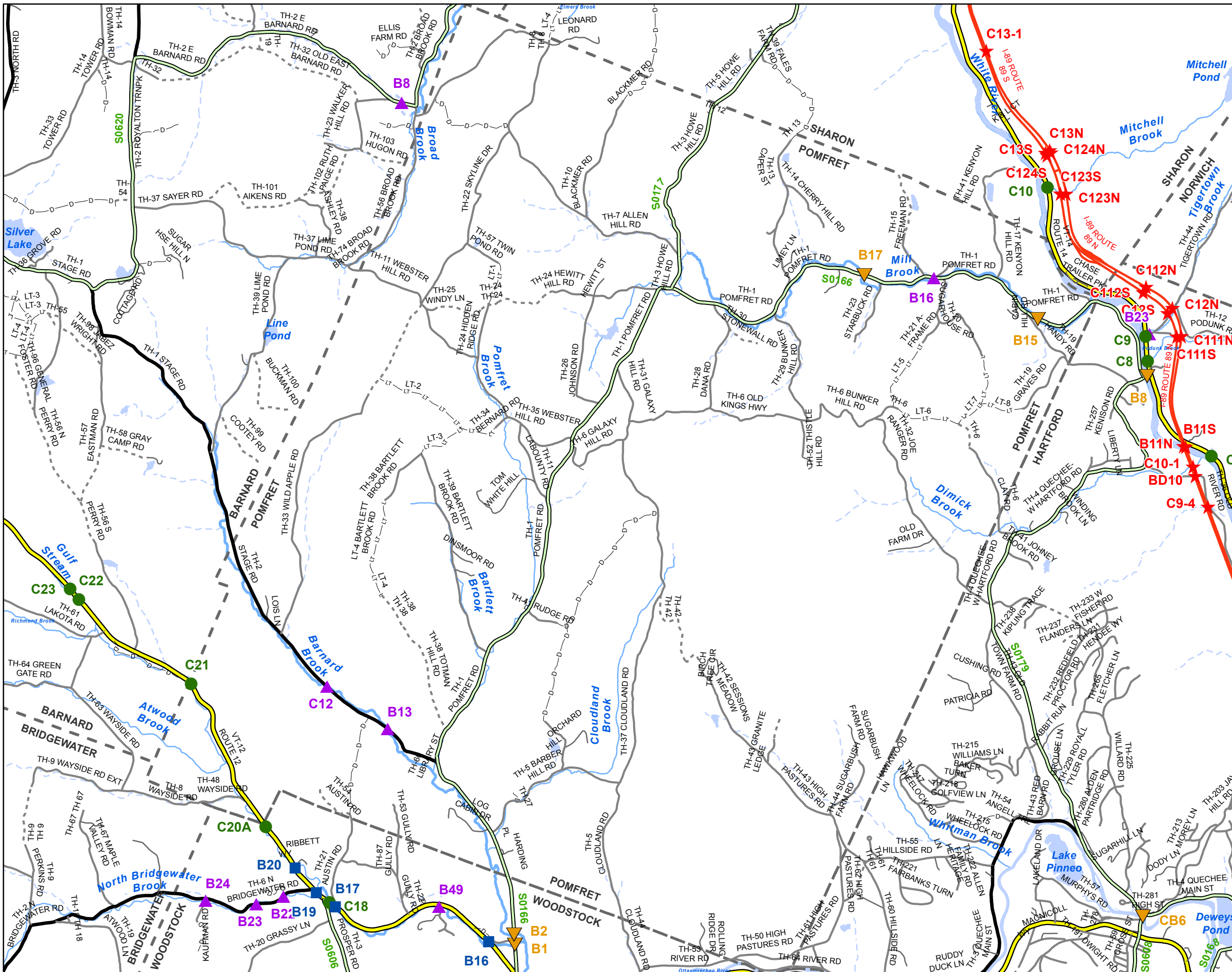


- ★ INTERSTATE
- STATE LONG
- STATE SHORT
- ▲ TOWN LONG
- ▼ FAS/FAU
- FAS/FAU HWY
- INTERSTATE
- STATE HIGHWAY
- CLASS 1
- CLASS 2
- CLASS 3
- CLASS 4
- - - LEGAL TRAIL
- PRIVATE
- - - DISCONTINUED
- - - DISTRICT
- - - POLITICAL BOUNDARY
- NAMED RIVERS-STREAMS
- - - UNNAMED RIVERS-STREAMS

Produced by:
Mapping Unit
Vermont Agency of Transportation
August 2011



NORWICH
WINDSOR COUNTY
DISTRICT # 4

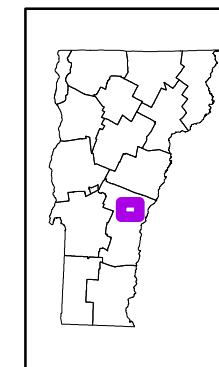


Scale 1:52,273

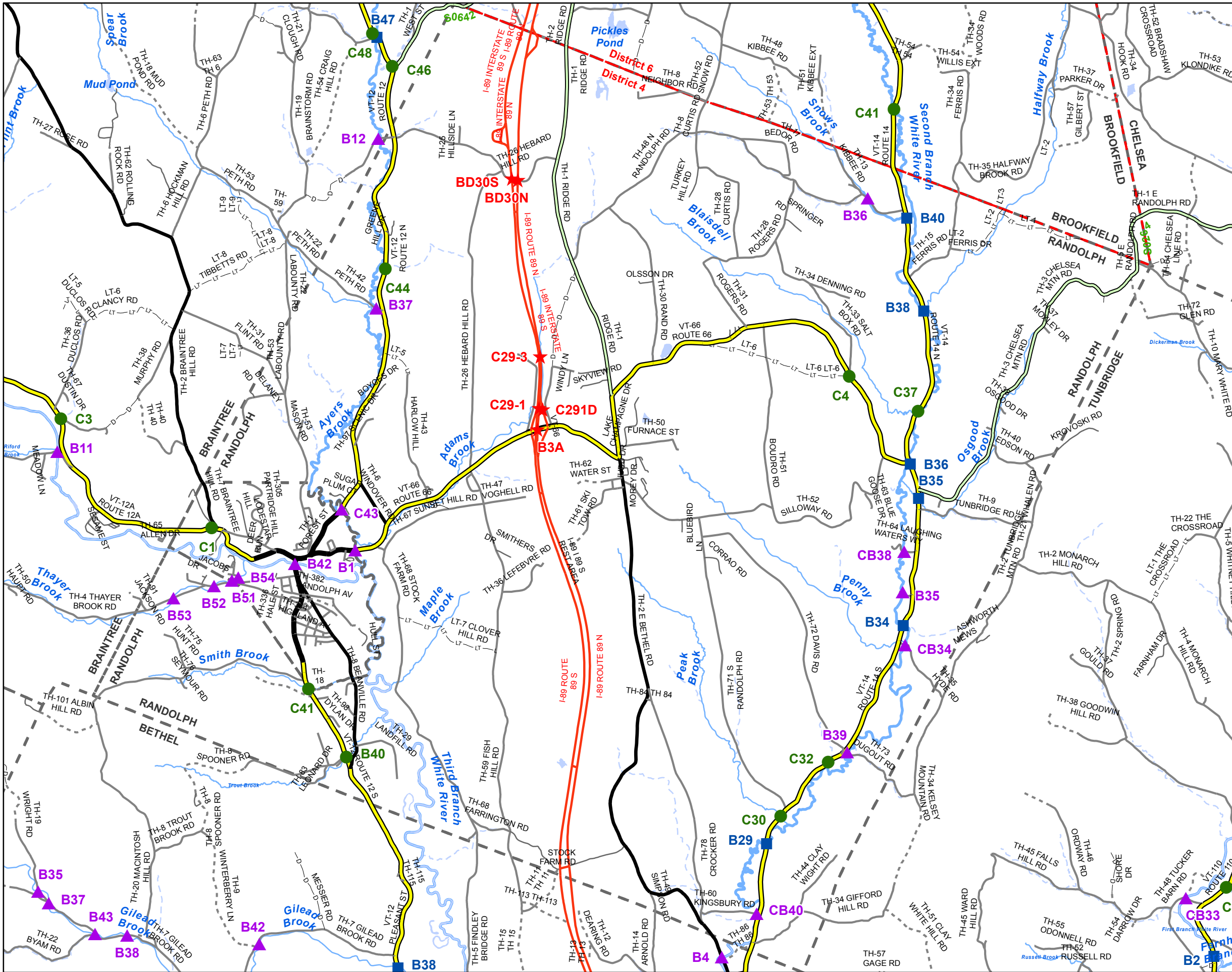


- ★ INTERSTATE
- STATE LONG
- STATE SHORT
- ▲ TOWN LONG
- ▼ FAS/FAU
- FAS/FAU HWY
- INTERSTATE
- STATE HIGHWAY
- CLASS 1
- CLASS 2
- CLASS 3
- CLASS 4
- - - LEGAL TRAIL
- PRIVATE
- - - DISCONTINUED
- DISTRICT
- POLITICAL BOUNDARY
- NAMED RIVERS-STREAMS
- - - UNNAMED RIVERS-STREAMS

Produced by:
Mapping Unit
Vermont Agency of Transportation
August 2011



POMFRET
WINDSOR COUNTY
DISTRICT # 4

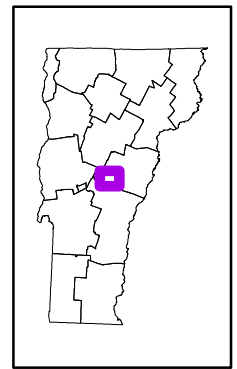


Scale 1:55,814

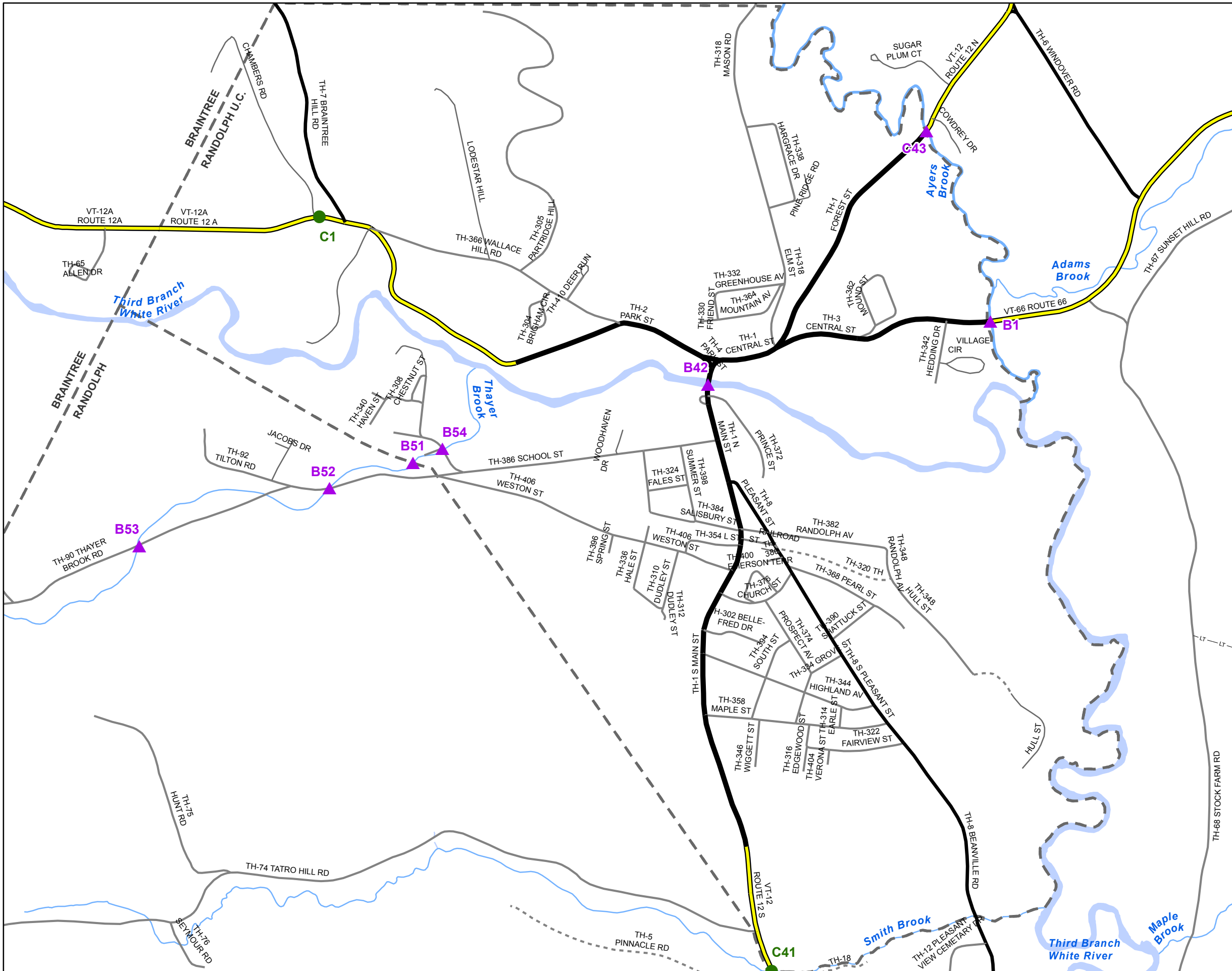


- ★ INTERSTATE
- STATE LONG
- STATE SHORT
- ▲ TOWN LONG
- ▼ FAS/FAU
- FAS/FAU HWY
- INTERSTATE
- STATE HIGHWAY
- CLASS 1
- CLASS 2
- CLASS 3
- CLASS 4
- - - LEGAL TRAIL
- - - PRIVATE
- - - DISCONTINUED
- - - DISTRICT
- - - POLITICAL BOUNDARY
- NAMED RIVERS-STREAMS
- - - UNNAMED RIVERS-STREAMS

Produced by:
Mapping Unit
Vermont Agency of Transportation
August 2011



RANDOLPH
ORANGE COUNTY
DISTRICT # 4

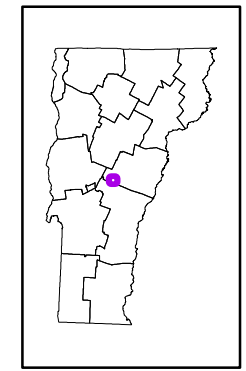


Scale 1:11,929

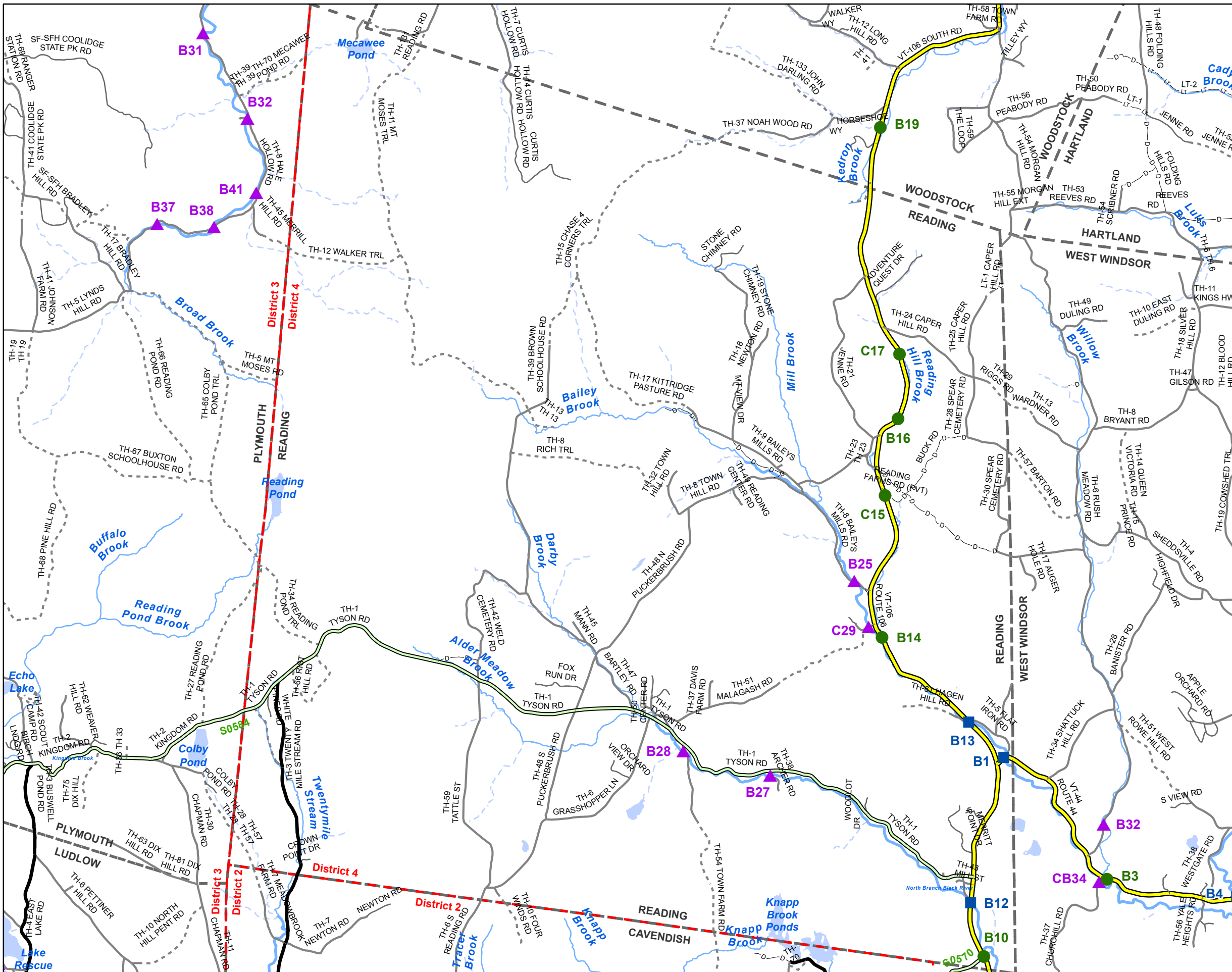
N

- ★ INTERSTATE
- STATE LONG
- STATE SHORT
- ▲ TOWN LONG
- ▼ FAS/FAU
- FAS/FAU HWY
- INTERSTATE
- STATE HIGHWAY
- CLASS 1
- CLASS 2
- CLASS 3
- CLASS 4
- - - LEGAL TRAIL
- - - PRIVATE
- - - DISCONTINUED
- - - DISTRICT
- - - POLITICAL BOUNDARY
- NAMED RIVERS-STREAMS
- - - UNNAMED RIVERS-STREAMS

Produced by:
Mapping Unit
Vermont Agency of Transportation
August 2011



RANDOLPH U.C.
ORANGE COUNTY
DISTRICT # 4

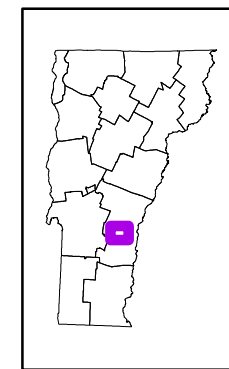


Scale 1:51,240

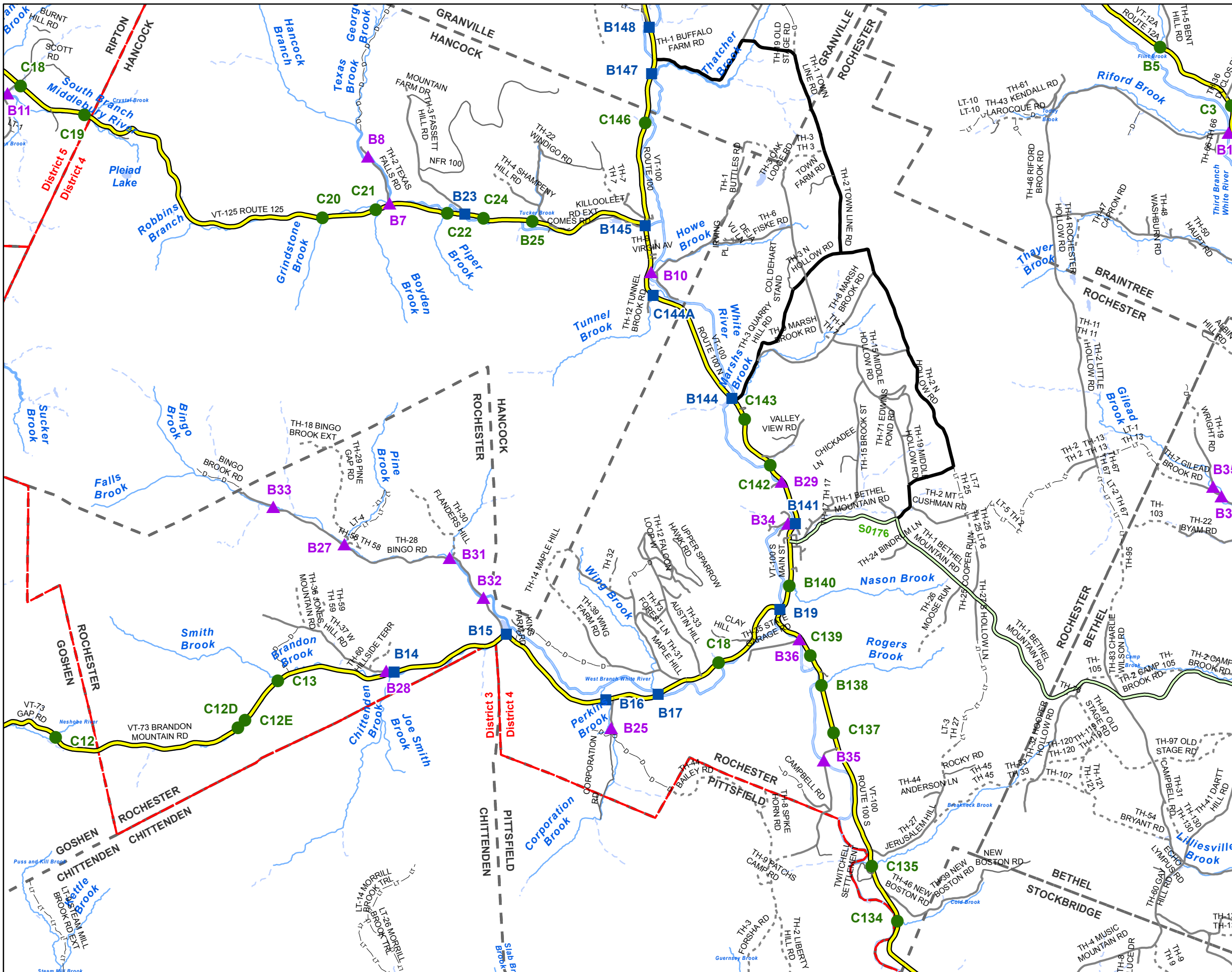


- ★ INTERSTATE
- STATE LONG
- STATE SHORT
- ▲ TOWN LONG
- ▼ FAS/FAU
- FAS/FAU HWY
- INTERSTATE
- STATE HIGHWAY
- CLASS 1
- CLASS 2
- CLASS 3
- - - CLASS 4
- - - LEGAL TRAIL
- PRIVATE
- - - DISCONTINUED
- - - DISTRICT
- - - POLITICAL BOUNDARY
- NAMED RIVERS-STREAMS
- - - UNNAMED RIVERS-STREAMS

Produced by:
Mapping Unit
Vermont Agency of Transportation
August 2011



READING
WINDSOR COUNTY
DISTRICT # 4

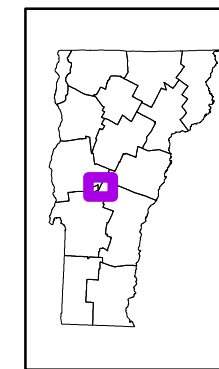


Scale 1:69,226

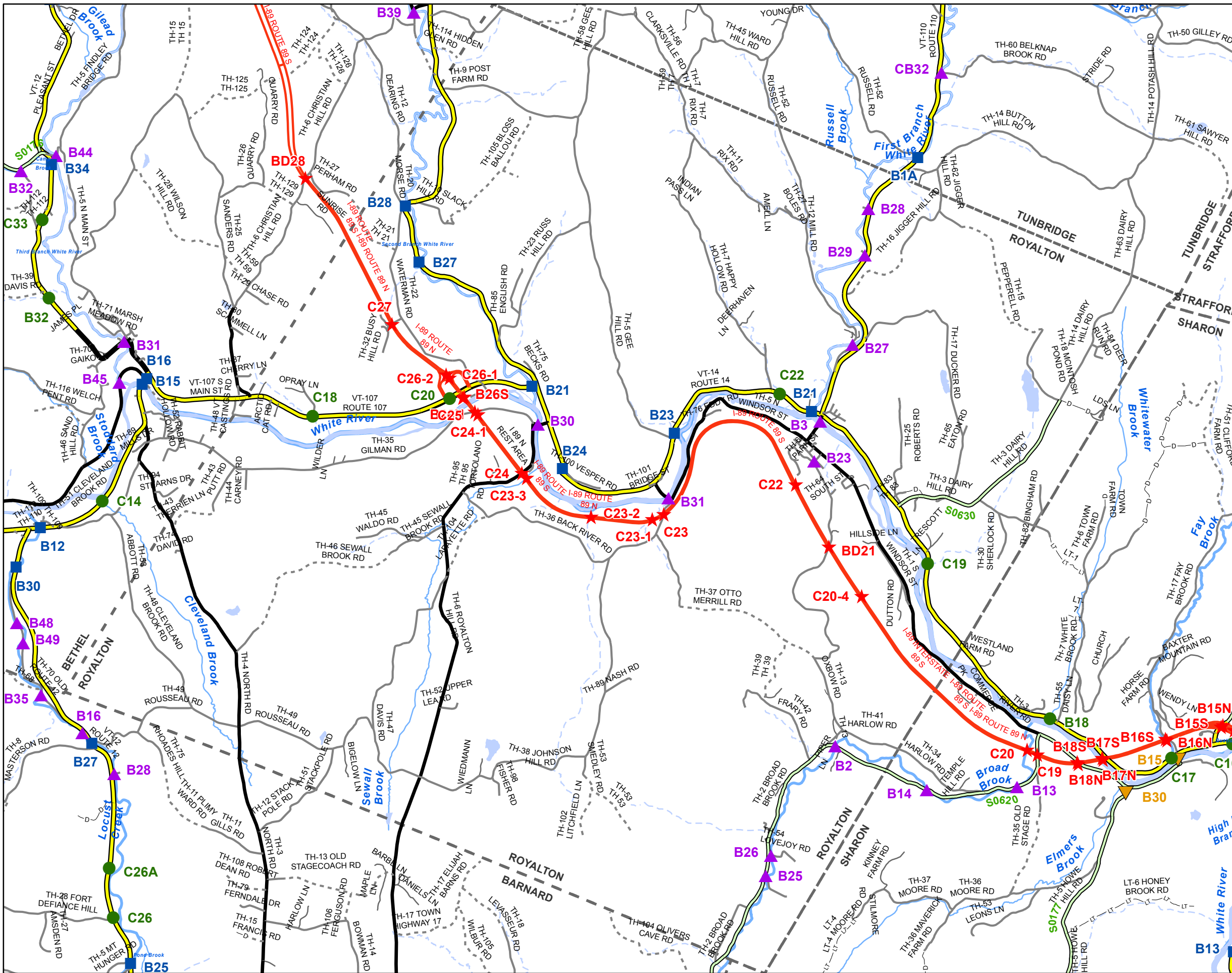


- ★ INTERSTATE
- STATE LONG
- STATE SHORT
- ▲ TOWN LONG
- ▼ FAS/FAU
- FAS/FAU HWY
- INTERSTATE
- STATE HIGHWAY
- CLASS 1
- CLASS 2
- CLASS 3
- CLASS 4
- - - LEGAL TRAIL
- - - PRIVATE
- - - DISCONTINUED
- DISTRICT
- POLITICAL BOUNDARY
- NAMED RIVERS-STREAMS
- - - UNNAMED RIVERS-STREAMS

Produced by:
Mapping Unit
Vermont Agency of Transportation
August 2011



ROCHESTER
WINDSOR COUNTY
DISTRICT # 4

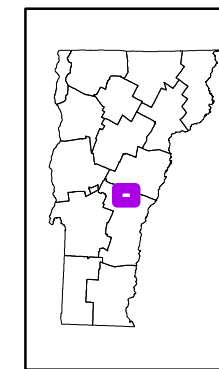


Scale 1:51,006

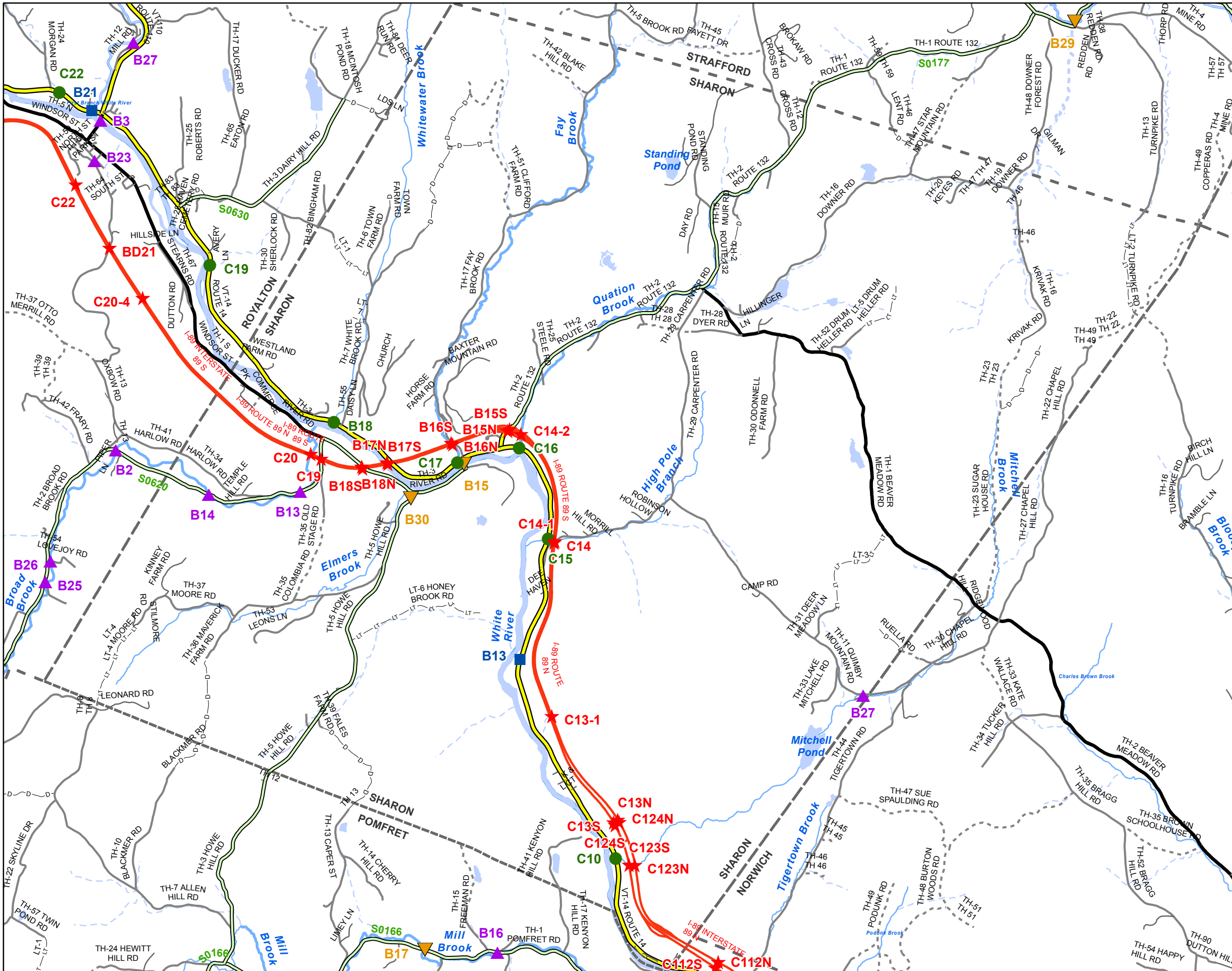


- ★ INTERSTATE
- STATE LONG
- STATE SHORT
- ▲ TOWN LONG
- ▼ FAS/FAU
- FAS/FAU HWY
- INTERSTATE
- STATE HIGHWAY
- CLASS 1
- CLASS 2
- CLASS 3
- CLASS 4
- - - LEGAL TRAIL
- - - PRIVATE
- - - DISCONTINUED
- - - DISTRICT
- - - POLITICAL BOUNDARY
- NAMED RIVERS-STREAMS
- - - UNNAMED RIVERS-STREAMS

Produced by:
Mapping Unit
Vermont Agency of Transportation
August 2011



ROYALTON
WINDSOR COUNTY
DISTRICT # 4

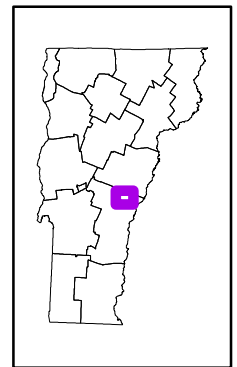


Scale 1:50,224

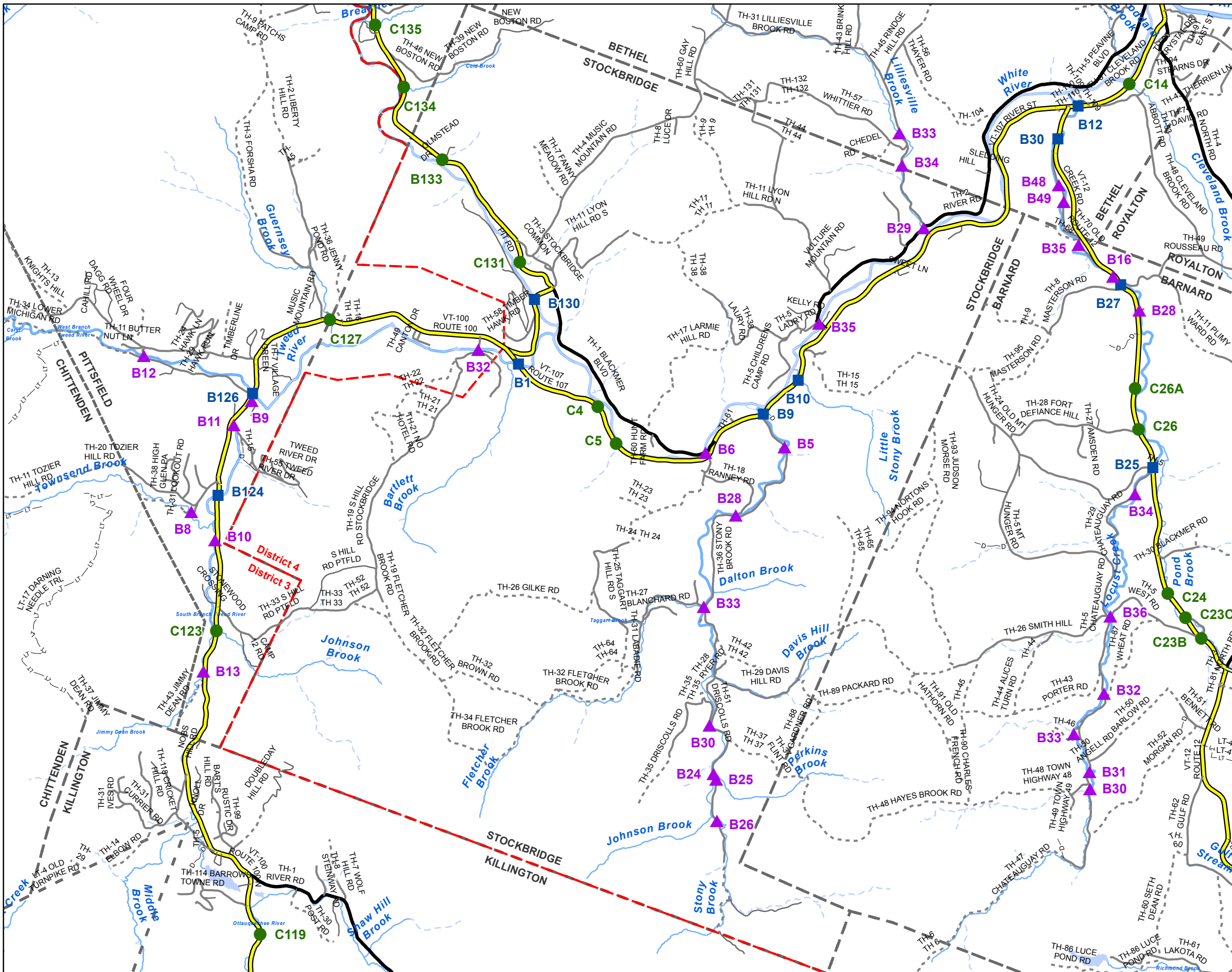


- ★ INTERSTATE
- STATE LONG
- STATE SHORT
- ▲ TOWN LONG
- ◆ FAS/FAU
- FAS/FAU HWY
- INTERSTATE
- STATE HIGHWAY
- CLASS 1
- CLASS 2
- CLASS 3
- CLASS 4
- LEGAL TRAIL
- PRIVATE
- DISCONTINUED
- DISTRICT
- POLITICAL BOUNDARY
- NAMED RIVERS-STREAMS
- UNNAMED RIVERS-STREAMS

Produced by:
Mapping Unit
Vermont Agency of Transportation
August 2011



SHARON
WINDSOR COUNTY
DISTRICT # 4

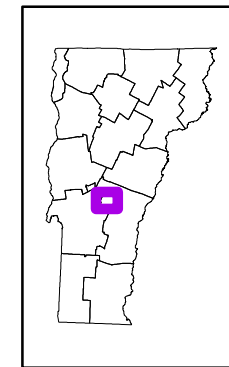


Scale 1:61,473

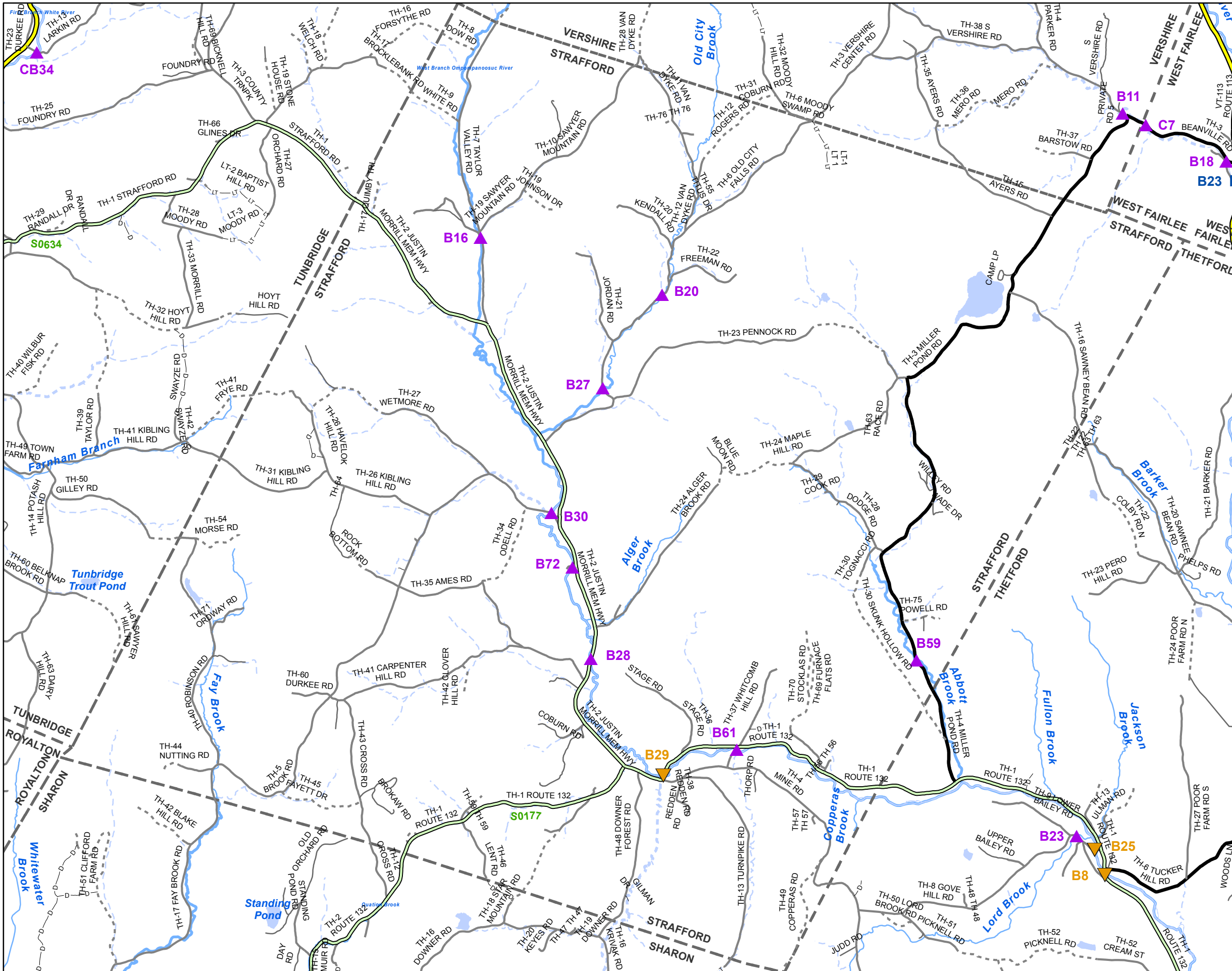


- ★ INTERSTATE
- STATE LONG
- STATE SHORT
- ▲ TOWN LONG
- ▼ FAS/FAU
- FAS/FAU HWY
- INTERSTATE
- STATE HIGHWAY
- CLASS 1
- CLASS 2
- CLASS 3
- CLASS 4
- - - LT - - - LEGAL TRAIL
- PRIVATE
- - - DISCONTINUED
- - - DISTRICT
- - - POLITICAL BOUNDARY
- NAMED RIVERS-STREAMS
- - - UNNAMED RIVERS-STREAMS

Produced by:
Mapping Unit
Vermont Agency of Transportation
August 2011



STOCKBRIDGE
WINDSOR COUNTY
DISTRICT # 4

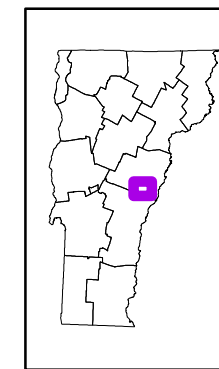


Scale 1:51,818

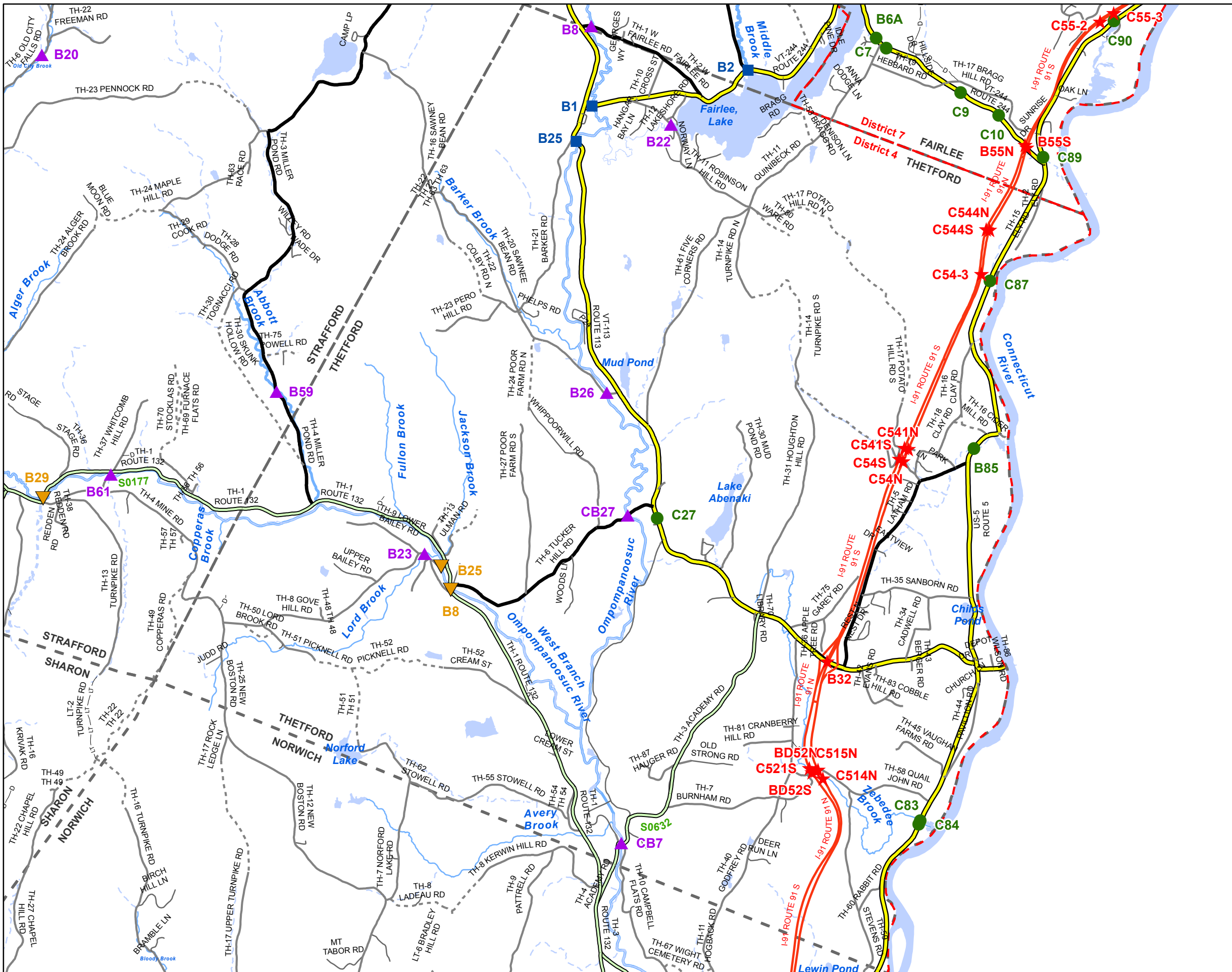


- ★ INTERSTATE
- STATE LONG
- STATE SHORT
- ▲ TOWN LONG
- ▼ FAS/FAU
- FAS/FAU HWY
- INTERSTATE
- STATE HIGHWAY
- CLASS 1
- CLASS 2
- CLASS 3
- - - CLASS 4
- - - LEGAL TRAIL
- PRIVATE
- - - DISCONTINUED
- - - DISTRICT
- - - POLITICAL BOUNDARY
- NAMED RIVERS-STREAMS
- - - UNNAMED RIVERS-STREAMS

Produced by:
Mapping Unit
Vermont Agency of Transportation
August 2011



STRAFFORD
ORANGE COUNTY
DISTRICT # 4

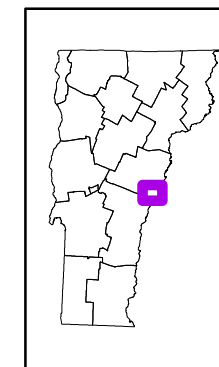


Scale 1:56,142

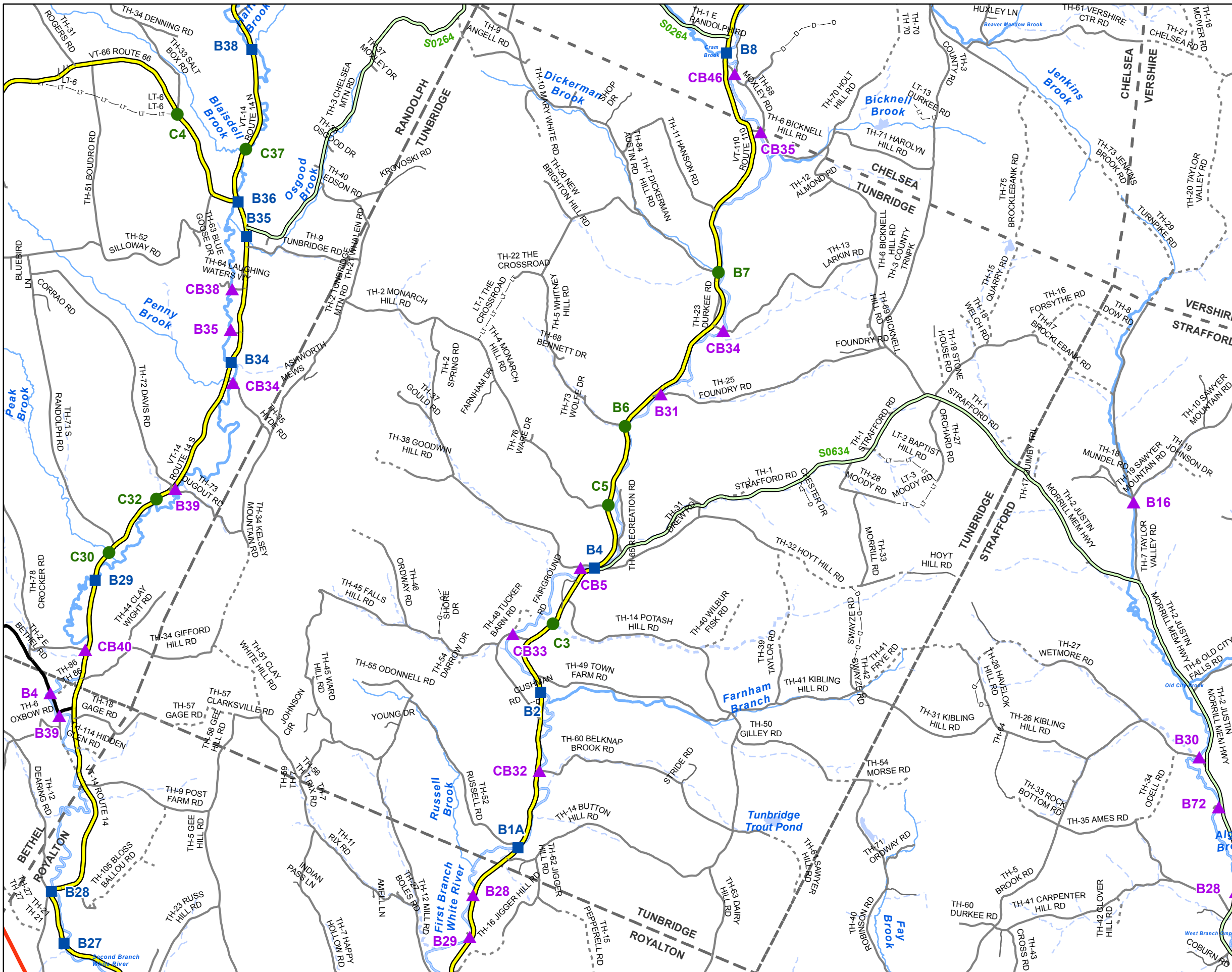


- ★ INTERSTATE
- STATE LONG
- STATE SHORT
- ▲ TOWN LONG
- ▼ FAS/FAU
- FAS/FAU HWY
- INTERSTATE
- STATE HIGHWAY
- CLASS 1
- CLASS 2
- CLASS 3
- CLASS 4
- - - LEGAL TRAIL
- PRIVATE
- - - DISCONTINUED
- - - DISTRICT
- - - POLITICAL BOUNDARY
- NAMED RIVERS-STREAMS
- - - UNNAMED RIVERS-STREAMS

Produced by:
Mapping Unit
Vermont Agency of Transportation
August 2011



THETFORD
ORANGE COUNTY
DISTRICT # 4

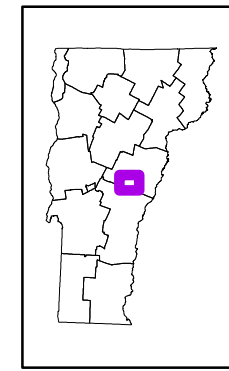


Scale 1:56,029

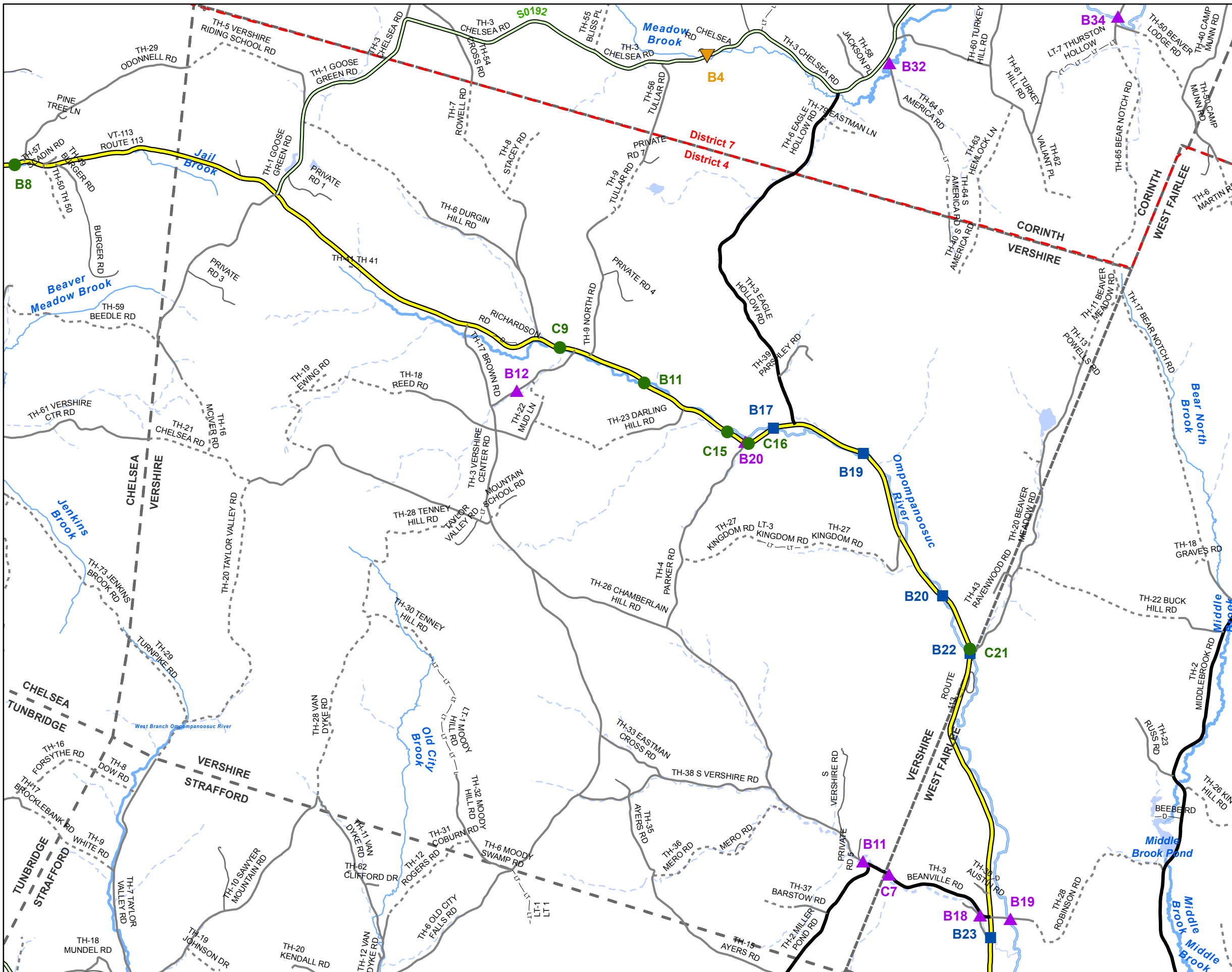


- ★ INTERSTATE
- STATE LONG
- STATE SHORT
- ▲ TOWN LONG
- ▼ FAS/FAU
- FAS/FAU HWY
- INTERSTATE
- STATE HIGHWAY
- CLASS 1
- CLASS 2
- CLASS 3
- CLASS 4
- LEGAL TRAIL
- PRIVATE
- DISCONTINUED
- DISTRICT
- POLITICAL BOUNDARY
- NAMED RIVERS-STREAMS
- - - UNNAMED RIVERS-STREAMS

Produced by:
Mapping Unit
Vermont Agency of Transportation
August 2011



TUNBRIDGE
ORANGE COUNTY
DISTRICT # 4

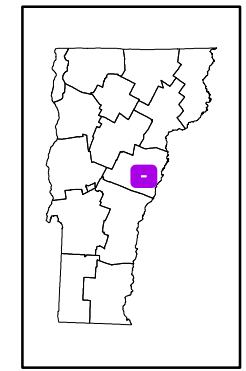


Scale 1:45,901

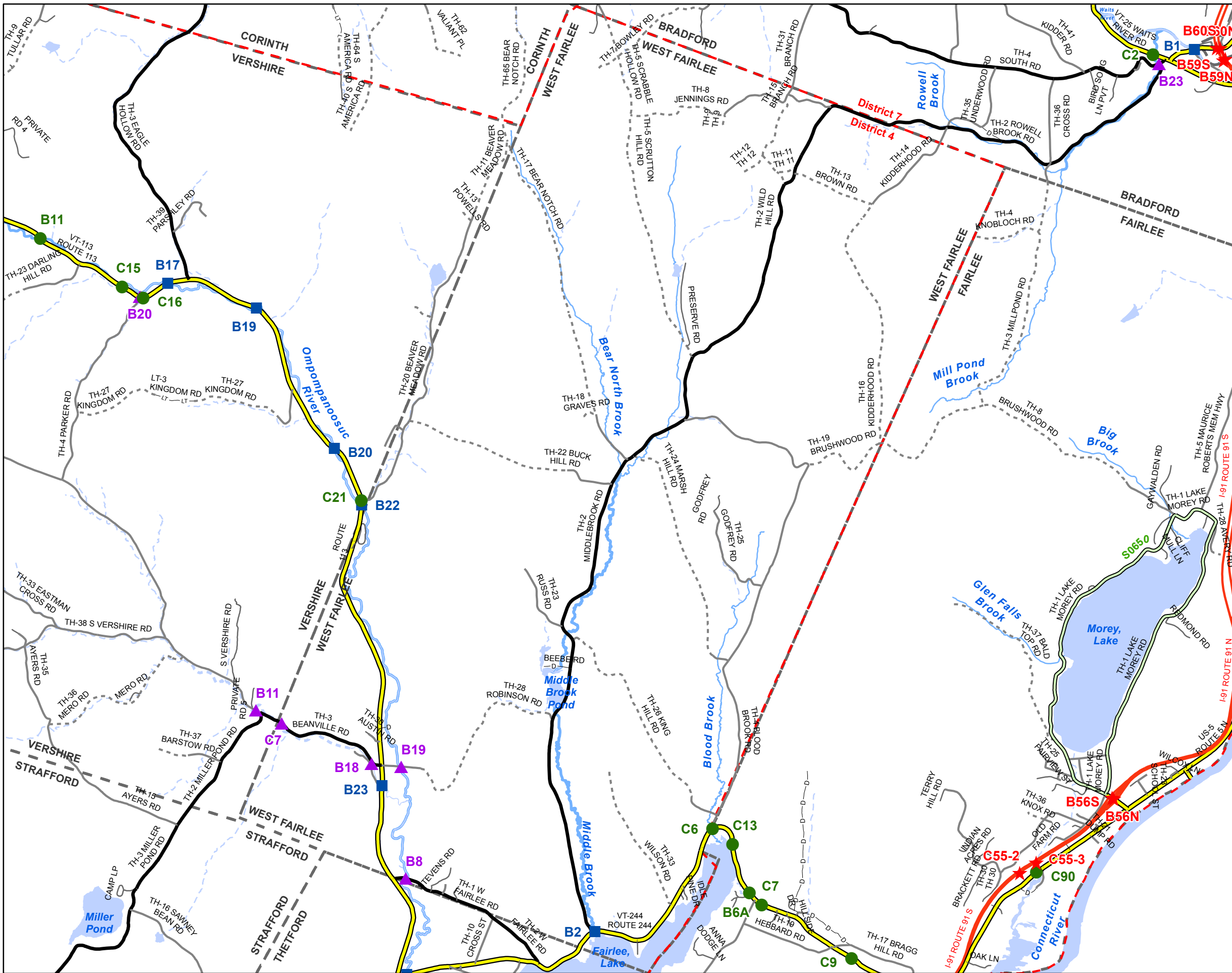


- ★ INTERSTATE
- STATE LONG
- STATE SHORT
- ▲ TOWN LONG
- ▼ FAS/FAU
- FAS/FAU HWY
- INTERSTATE
- STATE HIGHWAY
- CLASS 1
- CLASS 2
- CLASS 3
- CLASS 4
- LEGAL TRAIL
- PRIVATE
- DISCONTINUED
- DISTRICT
- POLITICAL BOUNDARY
- NAMED RIVERS-STREAMS
- - - UNNAMED RIVERS-STREAMS

Produced by:
Mapping Unit
Vermont Agency of Transportation
August 2011



VERSHERE
ORANGE COUNTY
DISTRICT #4

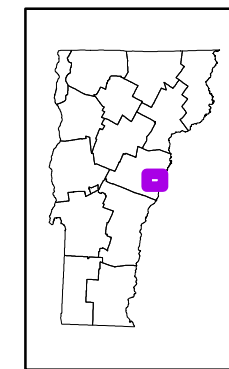


Scale 1:46,540

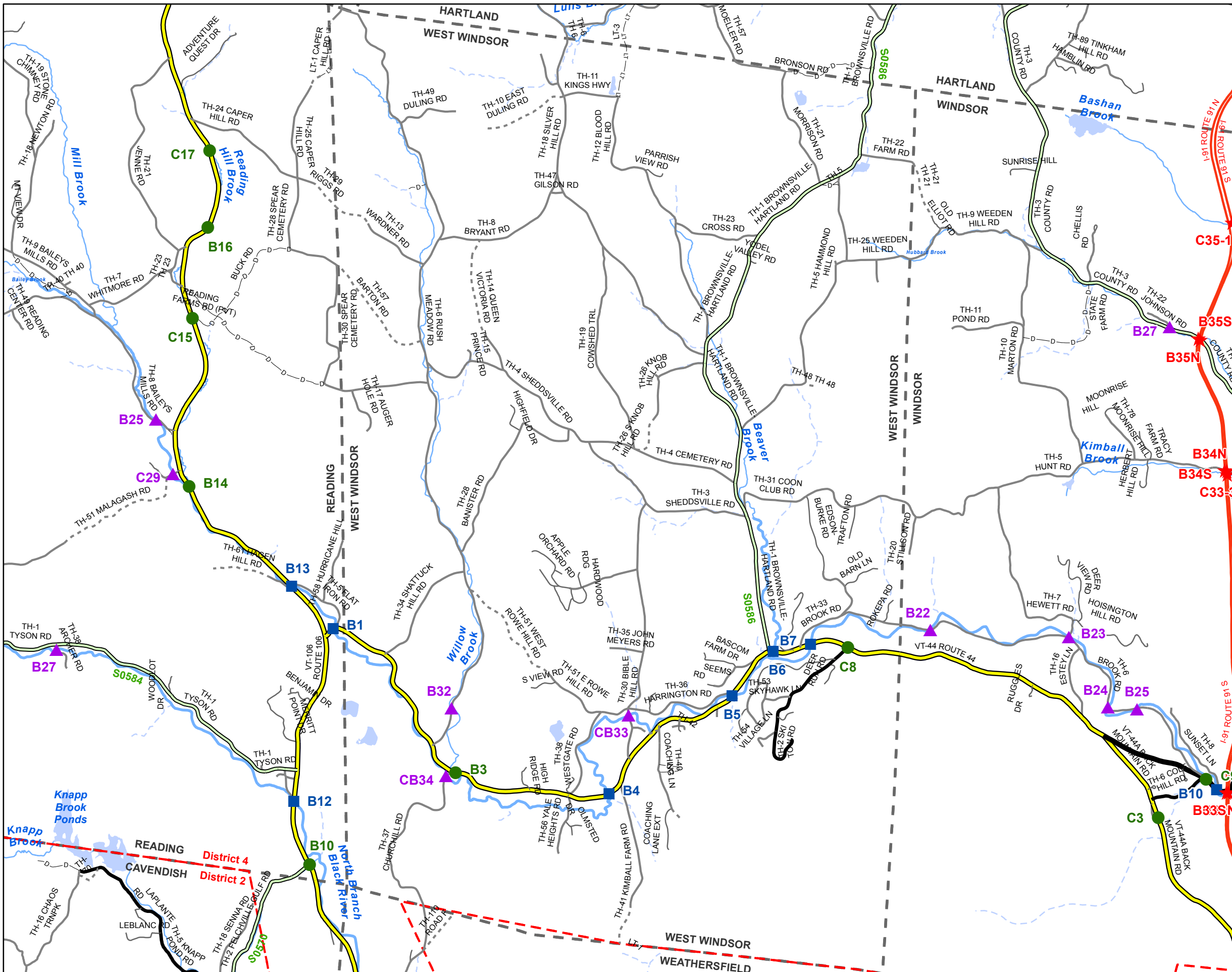


- ★ INTERSTATE
- STATE LONG
- STATE SHORT
- ▲ TOWN LONG
- ▼ FAS/FAU
- FAS/FAU HWY
- INTERSTATE
- STATE HIGHWAY
- CLASS 1
- CLASS 2
- CLASS 3
- CLASS 4
- LEGAL TRAIL
- PRIVATE
- DISCONTINUED
- DISTRICT
- POLITICAL BOUNDARY
- NAMED RIVERS-STREAMS
- UNNAMED RIVERS-STREAMS

Produced by:
Mapping Unit
Vermont Agency of Transportation
August 2011



WEST FAIRLEE
ORANGE COUNTY
DISTRICT # 4

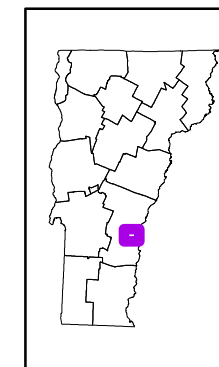


Scale 1:43,242



- ★ INTERSTATE
- STATE LONG
- STATE SHORT
- ▲ TOWN LONG
- ▼ FAS/FAU
- FAS/FAU HWY
- INTERSTATE
- STATE HIGHWAY
- CLASS 1
- CLASS 2
- CLASS 3
- CLASS 4
- - - LEGAL TRAIL
- PRIVATE
- - - DISCONTINUED
- - - DISTRICT
- - - POLITICAL BOUNDARY
- NAMED RIVERS-STREAMS
- - - UNNAMED RIVERS-STREAMS

Produced by:
Mapping Unit
Vermont Agency of Transportation
August 2011



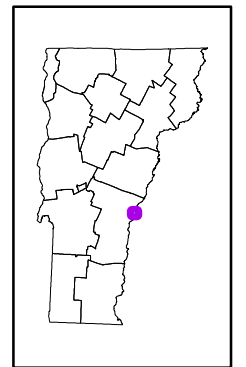
WEST WINDSOR
WINDSOR COUNTY
DISTRICT # 4

Scale 1:13,593

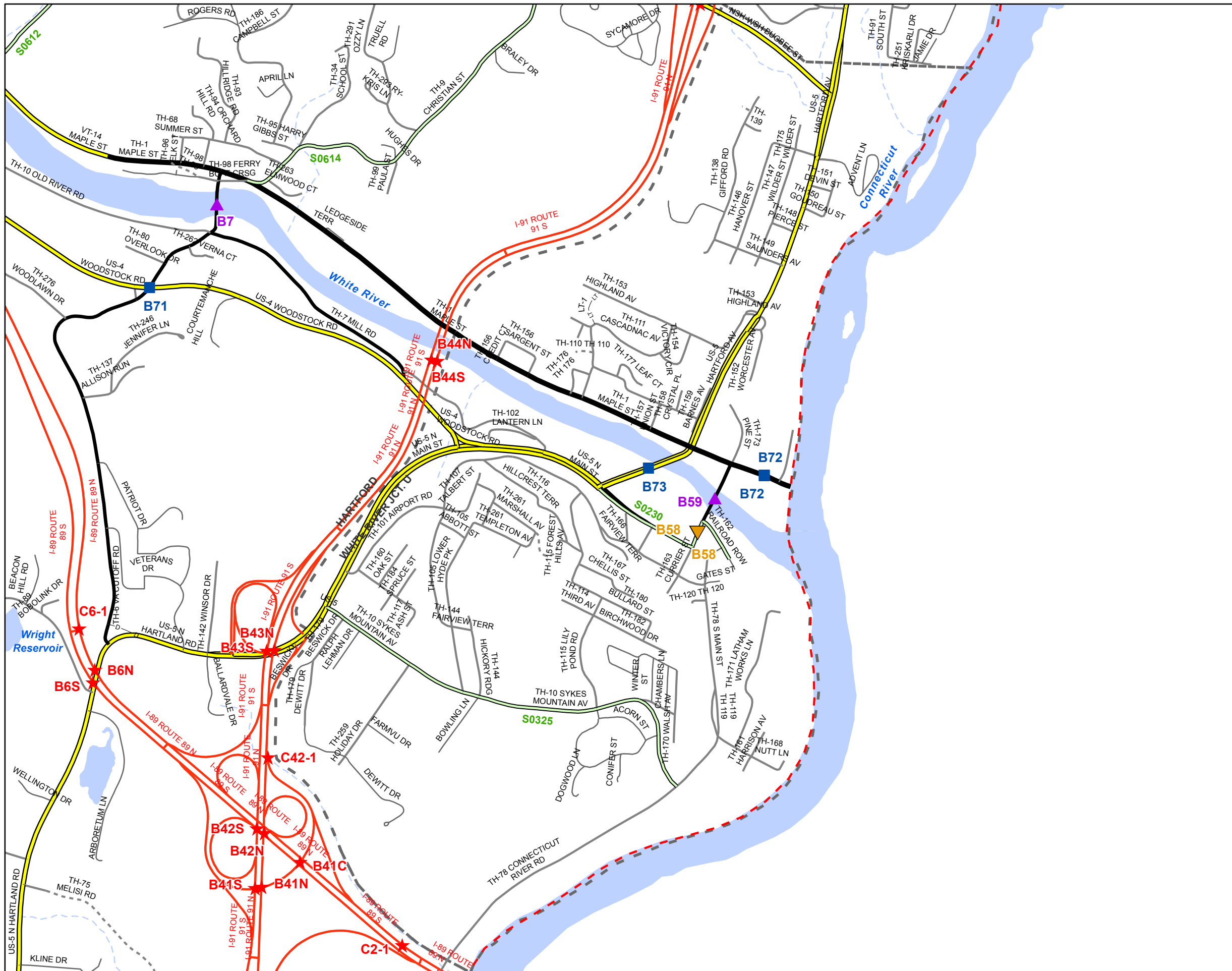


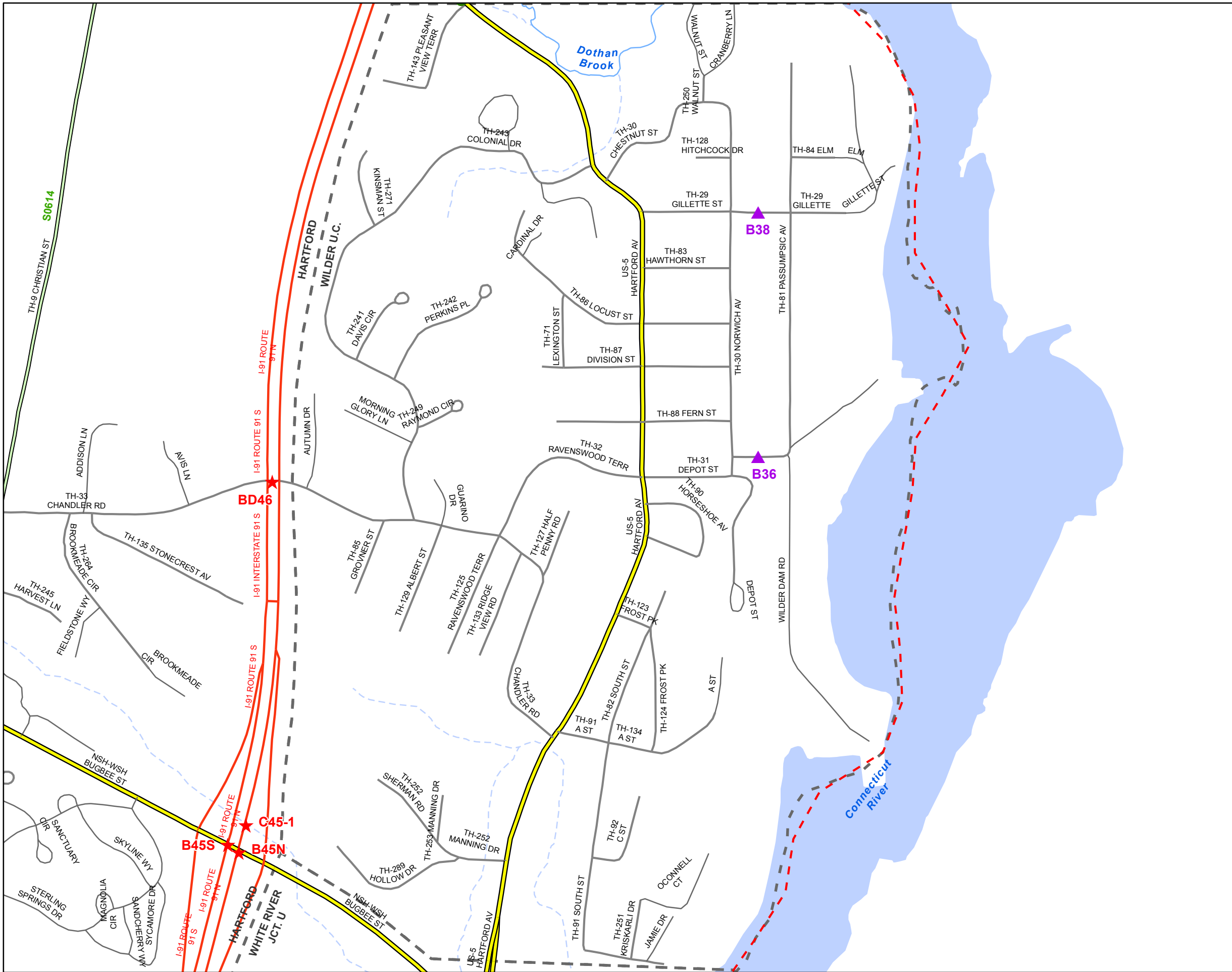
- ★ INTERSTATE
- STATE LONG
- STATE SHORT
- ▲ TOWN LONG
- ▼ FAS/FAU
- FAS/FAU HWY
- INTERSTATE
- STATE HIGHWAY
- CLASS 1
- CLASS 2
- CLASS 3
- - - CLASS 4
- - - LEGAL TRAIL
- PRIVATE
- - - DISCONTINUED
- - - DISTRICT
- - - POLITICAL BOUNDARY
- NAMED RIVERS-STREAMS
- - - UNNAMED RIVERS-STREAMS

Produced by:
Mapping Unit
Vermont Agency of Transportation
August 2011



WHITE RIVER JCT. URBAN COMP
WINDSOR COUNTY
DISTRICT # 4



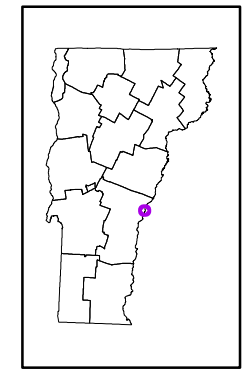


Scale 1:7,405

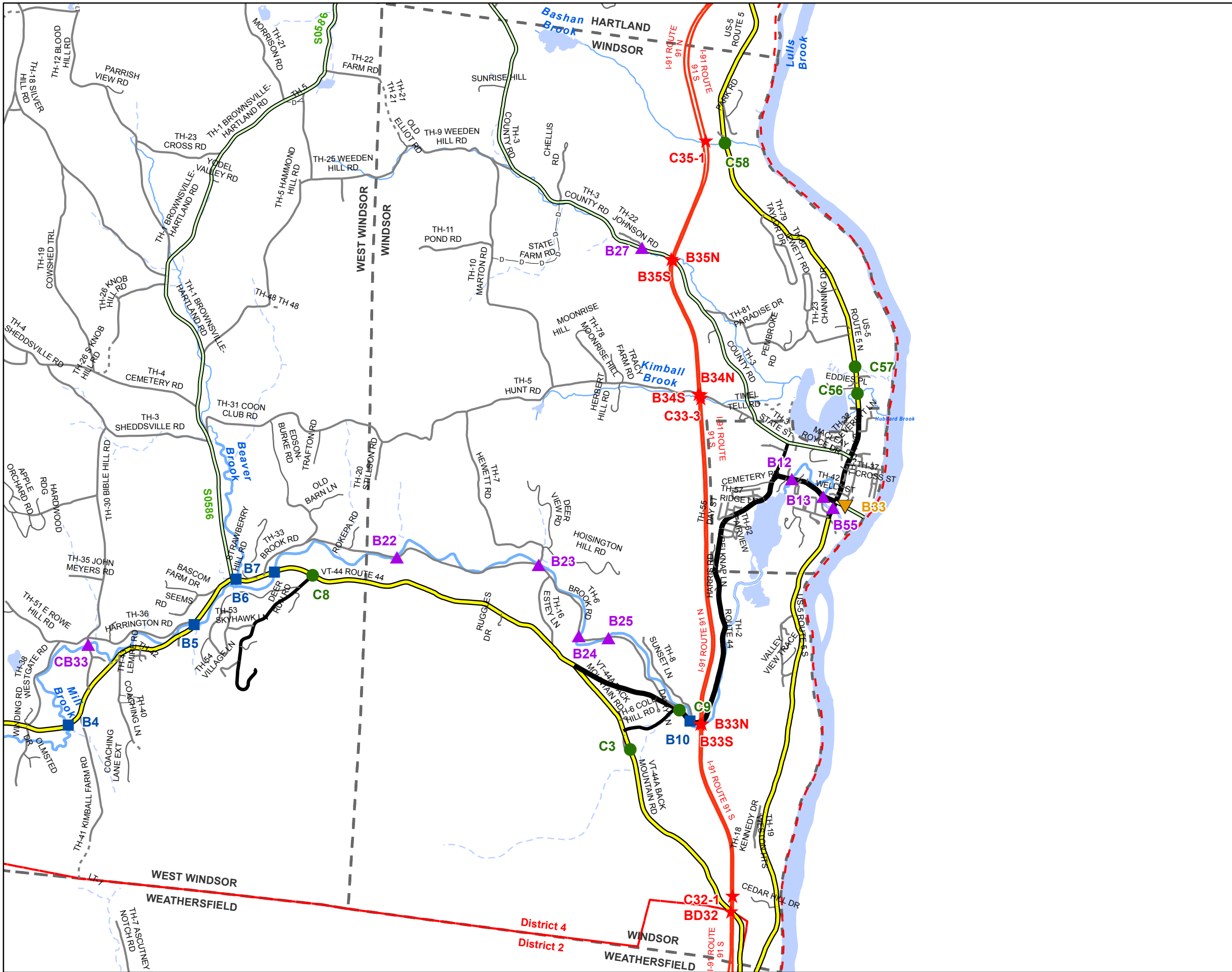


- ★ INTERSTATE
- STATE LONG
- STATE SHORT
- ▲ TOWN LONG
- ▼ FAS/FAU
- FAS/FAU HWY
- INTERSTATE
- STATE HIGHWAY
- CLASS 1
- CLASS 2
- CLASS 3
- CLASS 4
- LEGAL TRAIL
- PRIVATE
- DISCONTINUED
- DISTRICT
- POLITICAL BOUNDARY
- NAMED RIVERS-STREAMS
- UNNAMED RIVERS-STREAMS

Produced by:
Mapping Unit
Vermont Agency of Transportation
August 2011



WILDER URBAN COMPACT
WINDSOR COUNTY
DISTRICT # 4

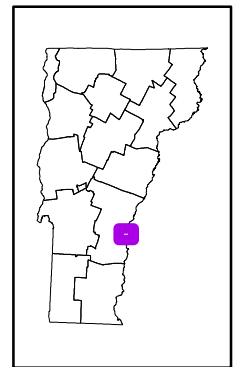


Scale 1:42,254

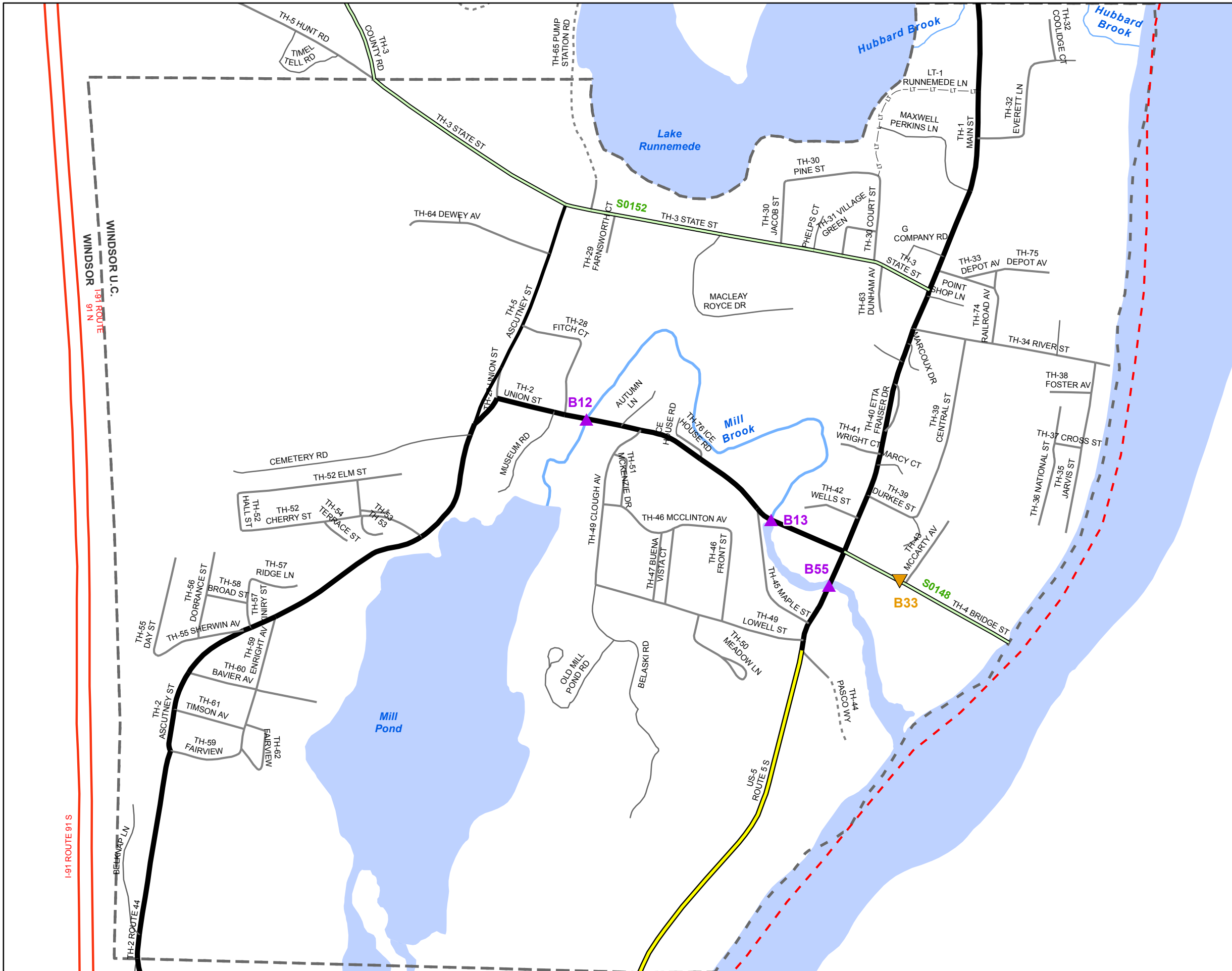


- ★ INTERSTATE
- STATE LONG
- STATE SHORT
- ▲ TOWN LONG
- ▼ FAS/FAU
- FAS/FAU HWY
- INTERSTATE
- STATE HIGHWAY
- CLASS 1
- CLASS 2
- CLASS 3
- CLASS 4
- - - LEGAL TRAIL
- PRIVATE
- - - DISCONTINUED
- - - DISTRICT
- - - POLITICAL BOUNDARY
- NAMED RIVERS-STREAMS
- - - UNNAMED RIVERS-STREAMS

Produced by:
Mapping Unit
Vermont Agency of Transportation
August 2011



WINDSOR
WINDSOR COUNTY
DISTRICT # 4

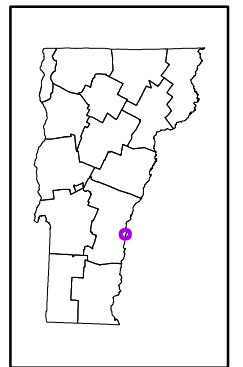


Scale 1:7,209

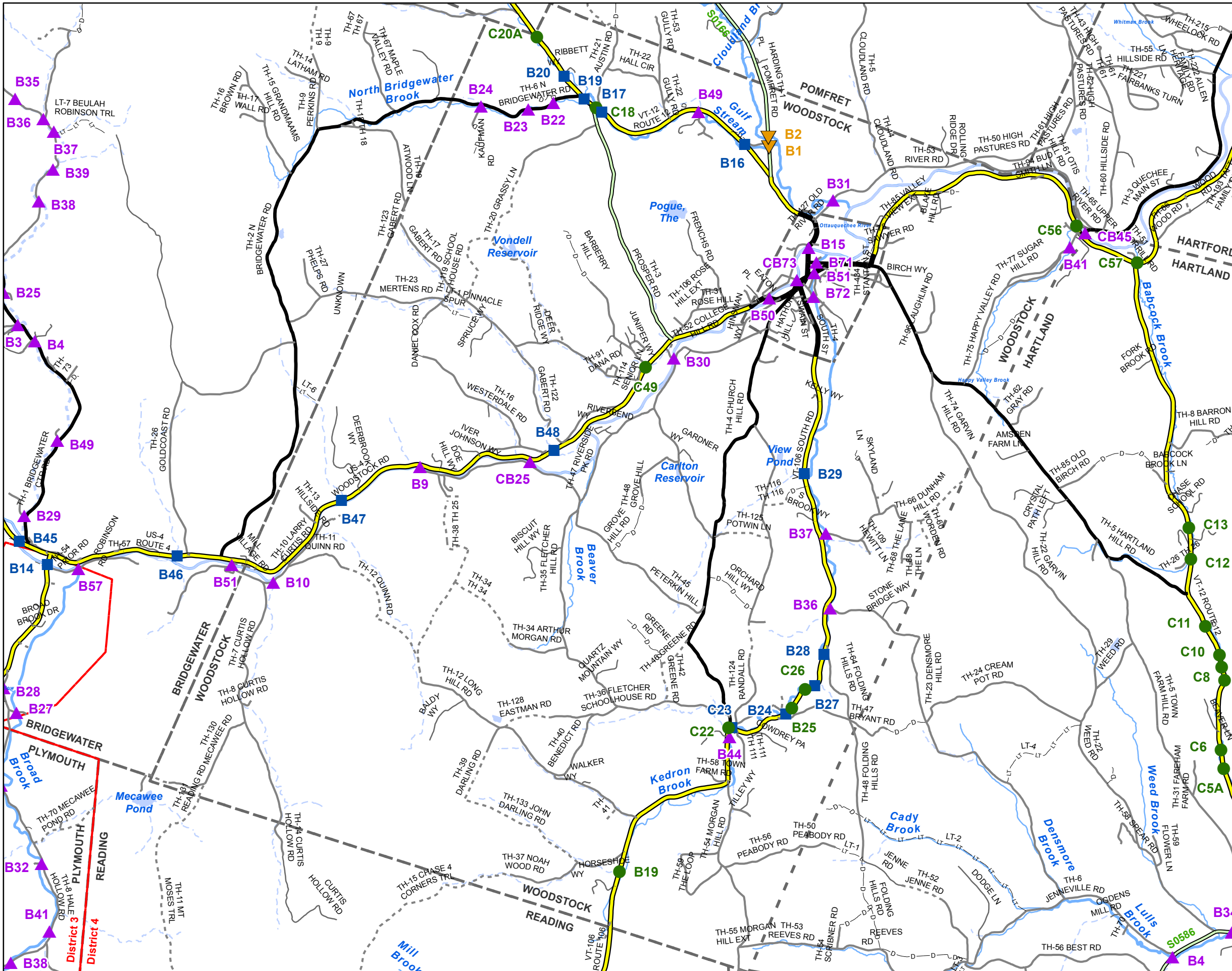


- ★ INTERSTATE
- STATE LONG
- STATE SHORT
- ▲ TOWN LONG
- ▼ FAS/FAU
- FAS/FAU HWY
- INTERSTATE
- STATE HIGHWAY
- CLASS 1
- CLASS 2
- CLASS 3
- CLASS 4
- - - - LEGAL TRAIL
- PRIVATE
- - - - DISCONTINUED
- - - - DISTRICT
- - - - POLITICAL BOUNDARY
- NAMED RIVERS-STREAMS
- - - - UNNAMED RIVERS-STREAMS

Produced by:
Mapping Unit
Vermont Agency of Transportation
August 2011



WINDSOR U.C.
WINDSOR COUNTY
DISTRICT # 4

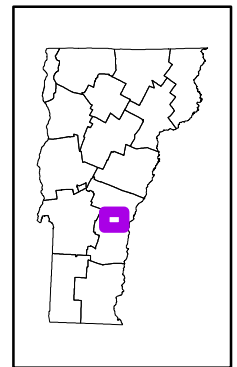


Scale 1:56,105

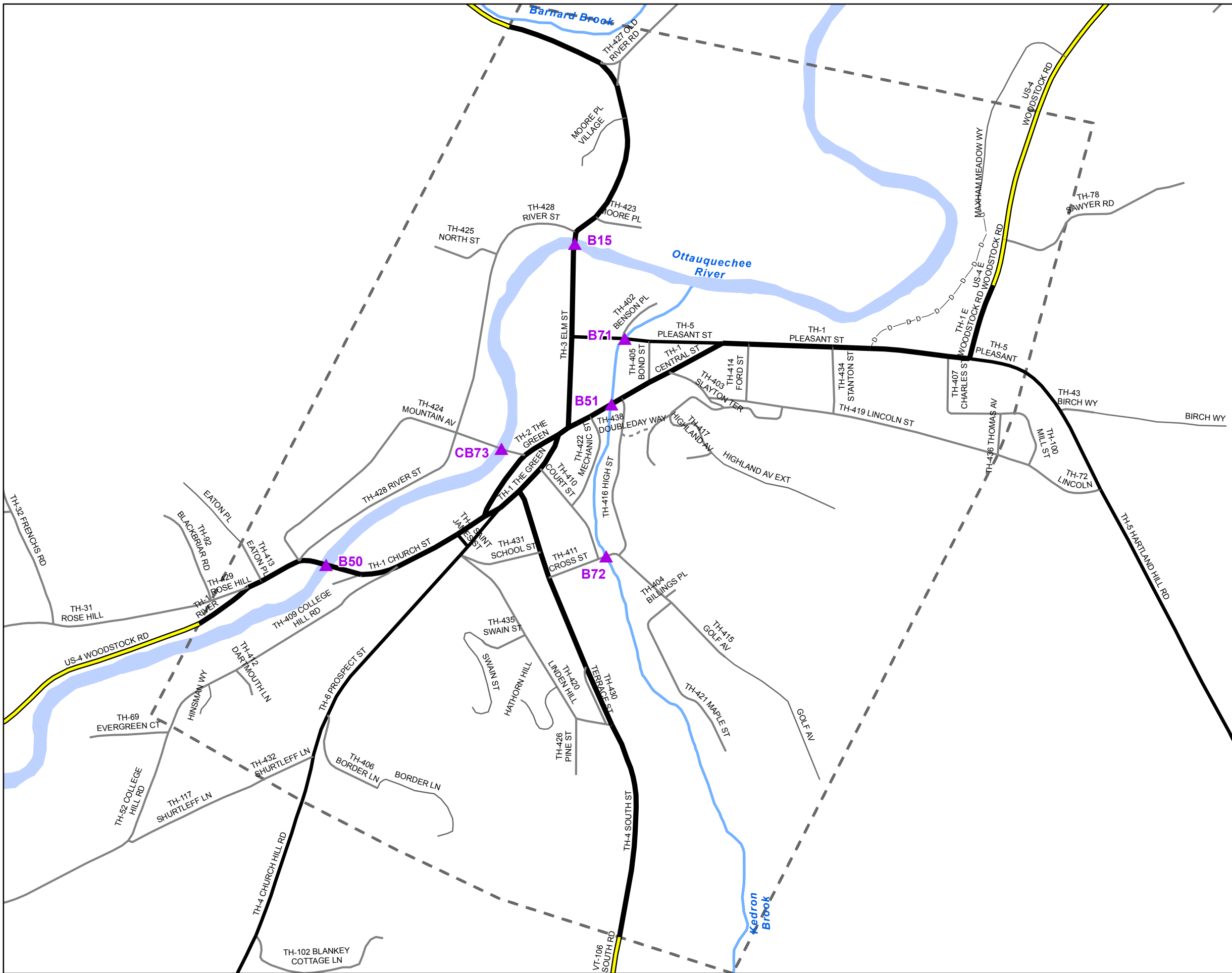


- ★ INTERSTATE
- STATE LONG
- STATE SHORT
- ▲ TOWN LONG
- ▼ FAS/FAU
- FAS/FAU HWY
- INTERSTATE
- STATE HIGHWAY
- CLASS 1
- CLASS 2
- CLASS 3
- CLASS 4
- - - LEGAL TRAIL
- PRIVATE
- - - DISCONTINUED
- DISTRICT
- POLITICAL BOUNDARY
- NAMED RIVERS-STREAMS
- UNNAMED RIVERS-STREAMS

Produced by:
Mapping Unit
Vermont Agency of Transportation
August 2011



WOODSTOCK
WINDSOR COUNTY
DISTRICT # 4

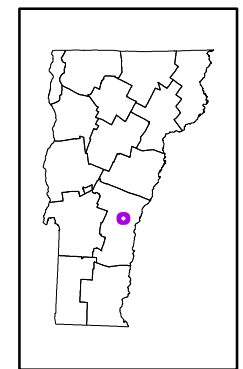


Scale 1:8,836



- ★ INTERSTATE
- STATE LONG
- STATE SHORT
- ▲ TOWN LONG
- ▼ FAS/FAU
- FAS/FAU HWY
- INTERSTATE
- STATE HIGHWAY
- CLASS 1
- CLASS 2
- CLASS 3
- CLASS 4
- LEGAL TRAIL
- PRIVATE
- DISCONTINUED
- DISTRICT
- POLITICAL BOUNDARY
- NAMED RIVERS-STREAMS
- - - UNNAMED RIVERS-STREAMS

Produced by:
Mapping Unit
Vermont Agency of Transportation
August 2011



WOODSTOCK VILLAGE
WINDSOR COUNTY
DISTRICT # 4