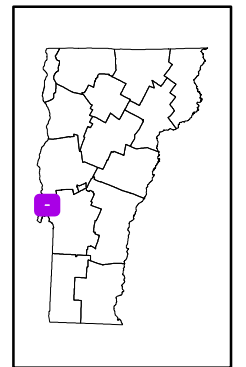


Scale 1:44,078

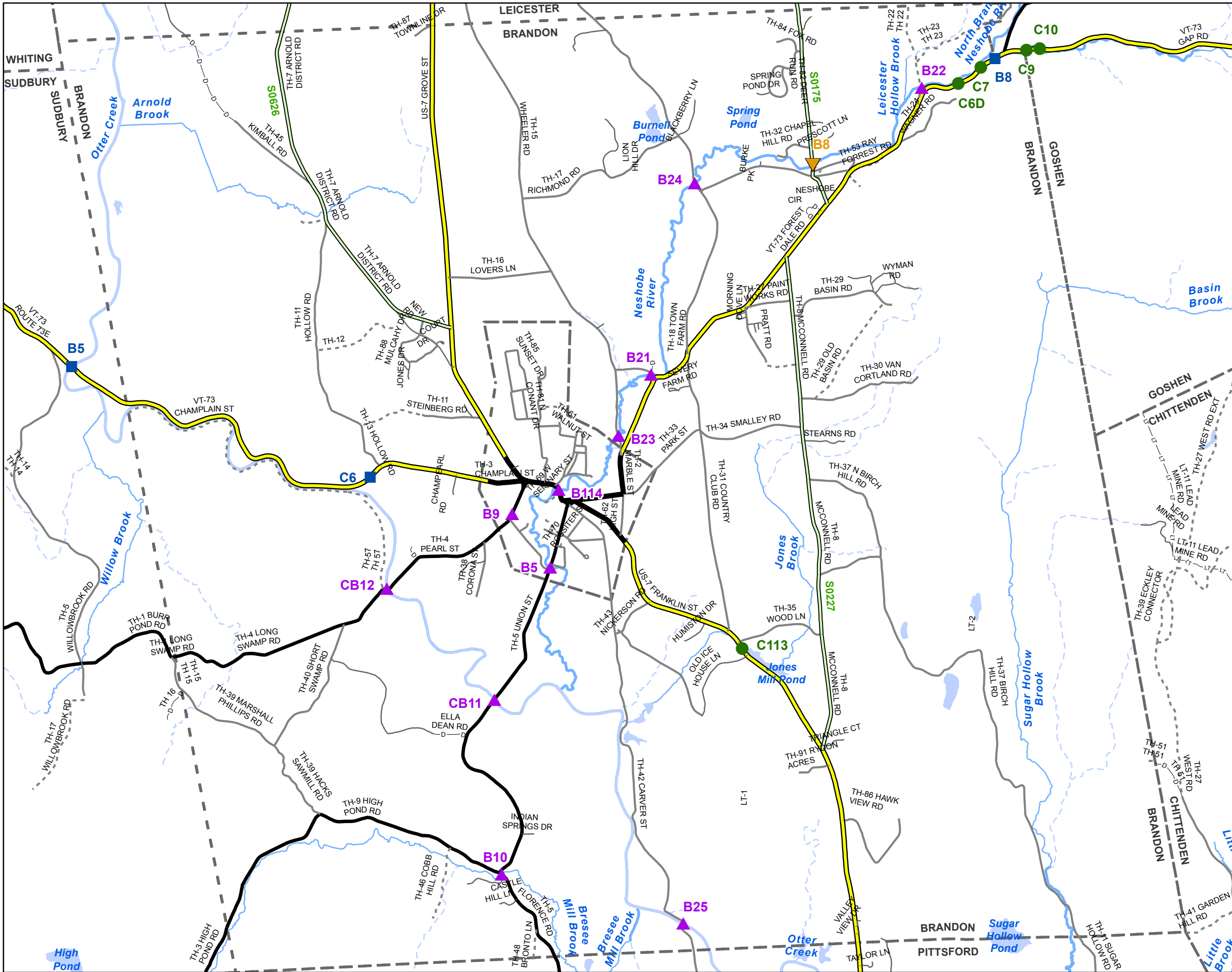


- ★ INTERSTATE
- STATE LONG
- STATE SHORT
- ▲ TOWN LONG
- ▼ FAS/FAU
- FAS/FAU HWY
- INTERSTATE
- STATE HIGHWAY
- CLASS 1
- CLASS 2
- CLASS 3
- - - CLASS 4
- - - LEGAL TRAIL
- PRIVATE
- - - DISCONTINUED
- - - DISTRICT
- - - POLITICAL BOUNDARY
- NAMED RIVERS-STREAMS
- - - UNNAMED RIVERS-STREAMS

Produced by:
Mapping Unit
Vermont Agency of Transportation
August 2011



BENSON
RUTLAND COUNTY
DISTRICT # 3

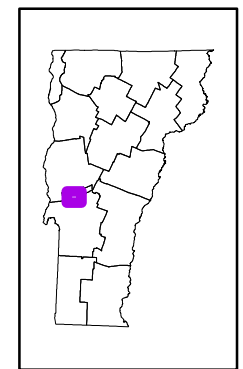


Scale 1:41,091

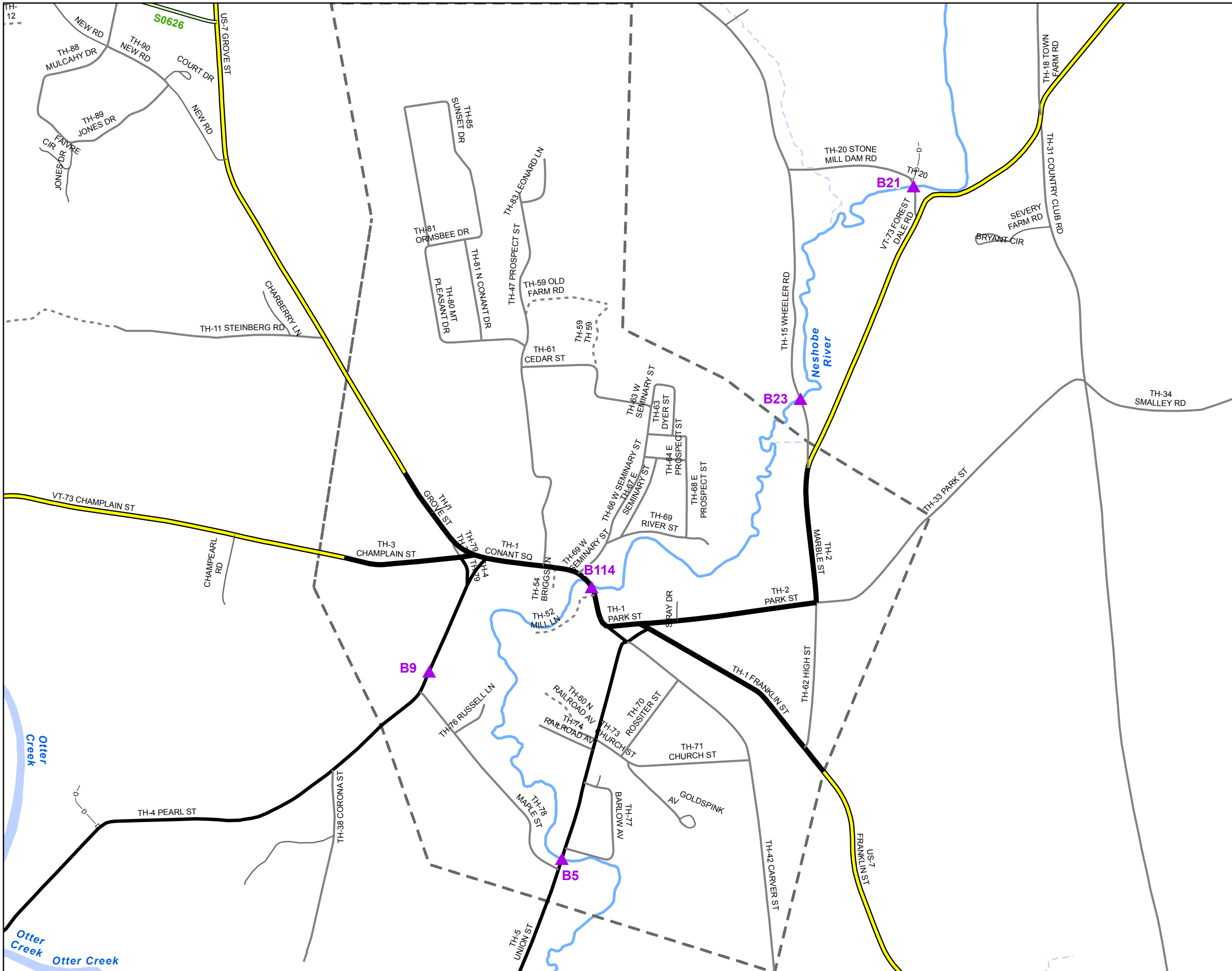


- ★ INTERSTATE
- STATE LONG
- STATE SHORT
- ▲ TOWN LONG
- ▼ FAS/FAU
- FAS/FAU HWY
- INTERSTATE
- STATE HIGHWAY
- CLASS 1
- CLASS 2
- CLASS 3
- - - CLASS 4
- - - LT - LEGAL TRAIL
- - - PRIVATE
- - - DISCONTINUED
- - - DISTRICT
- - - POLITICAL BOUNDARY
- NAMED RIVERS-STREAMS
- - - UNNAMED RIVERS-STREAMS

Produced by:
Mapping Unit
Vermont Agency of Transportation
August 2011



BRANDON
RUTLAND COUNTY
DISTRICT # 3

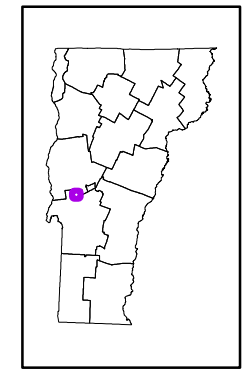


Scale 1:11,783

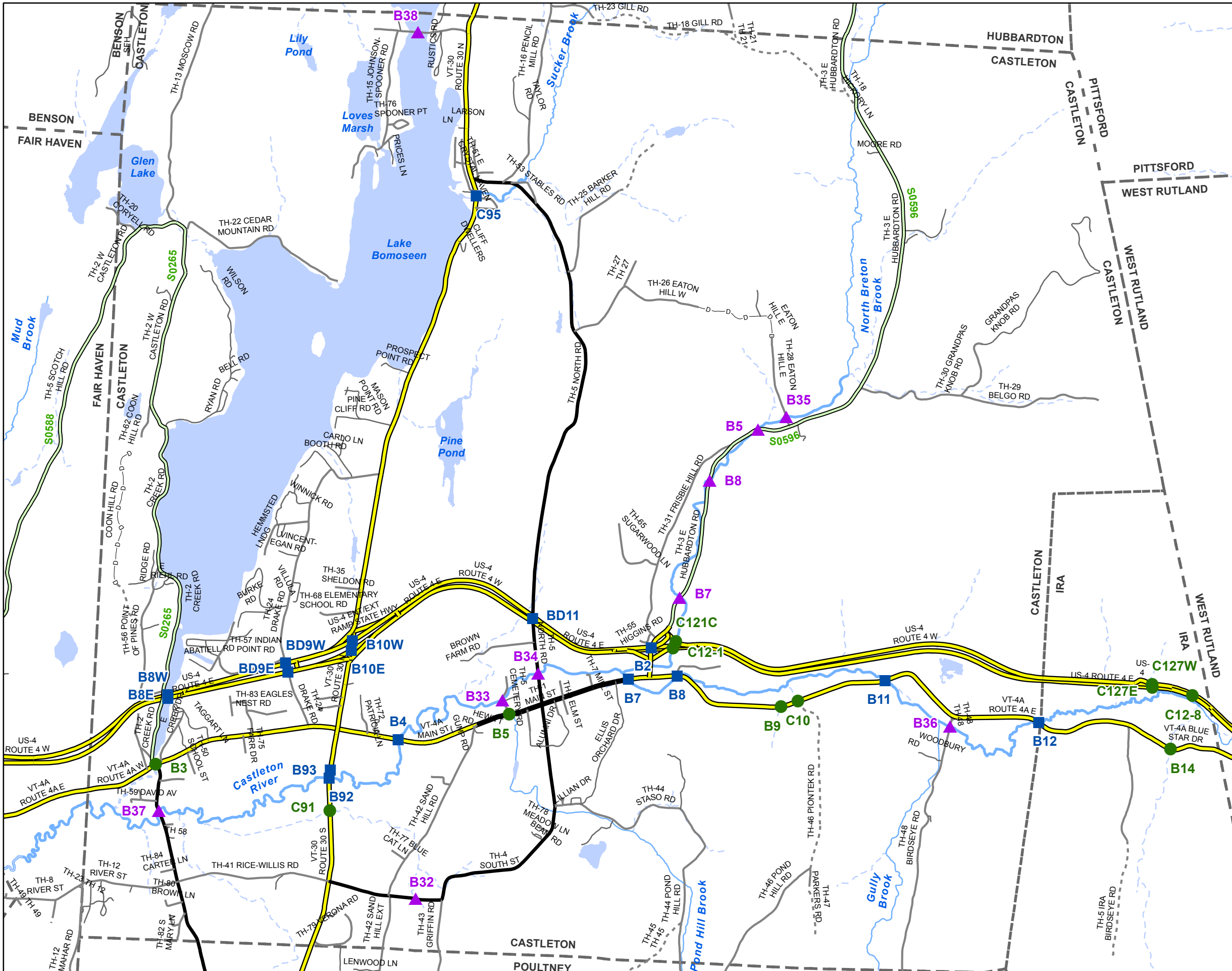


- ★ INTERSTATE
- STATE LONG
- STATE SHORT
- ▲ TOWN LONG
- ▼ FAS/FAU
- FAS/FAU HWY
- INTERSTATE
- STATE HIGHWAY
- CLASS 1
- CLASS 2
- CLASS 3
- CLASS 4
- LEGAL TRAIL
- PRIVATE
- DISCONTINUED
- DISTRICT
- POLITICAL BOUNDARY
- NAMED RIVERS-STREAMS
- UNNAMED RIVERS-STREAMS

Produced by:
Mapping Unit
Vermont Agency of Transportation
August 2011



BRANDON U.C.
RUTLAND COUNTY
DISTRICT # 3

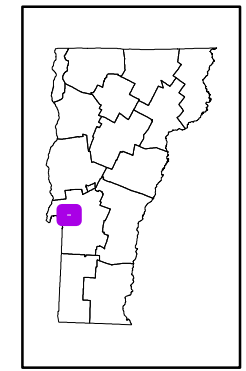


Scale 1:42,010

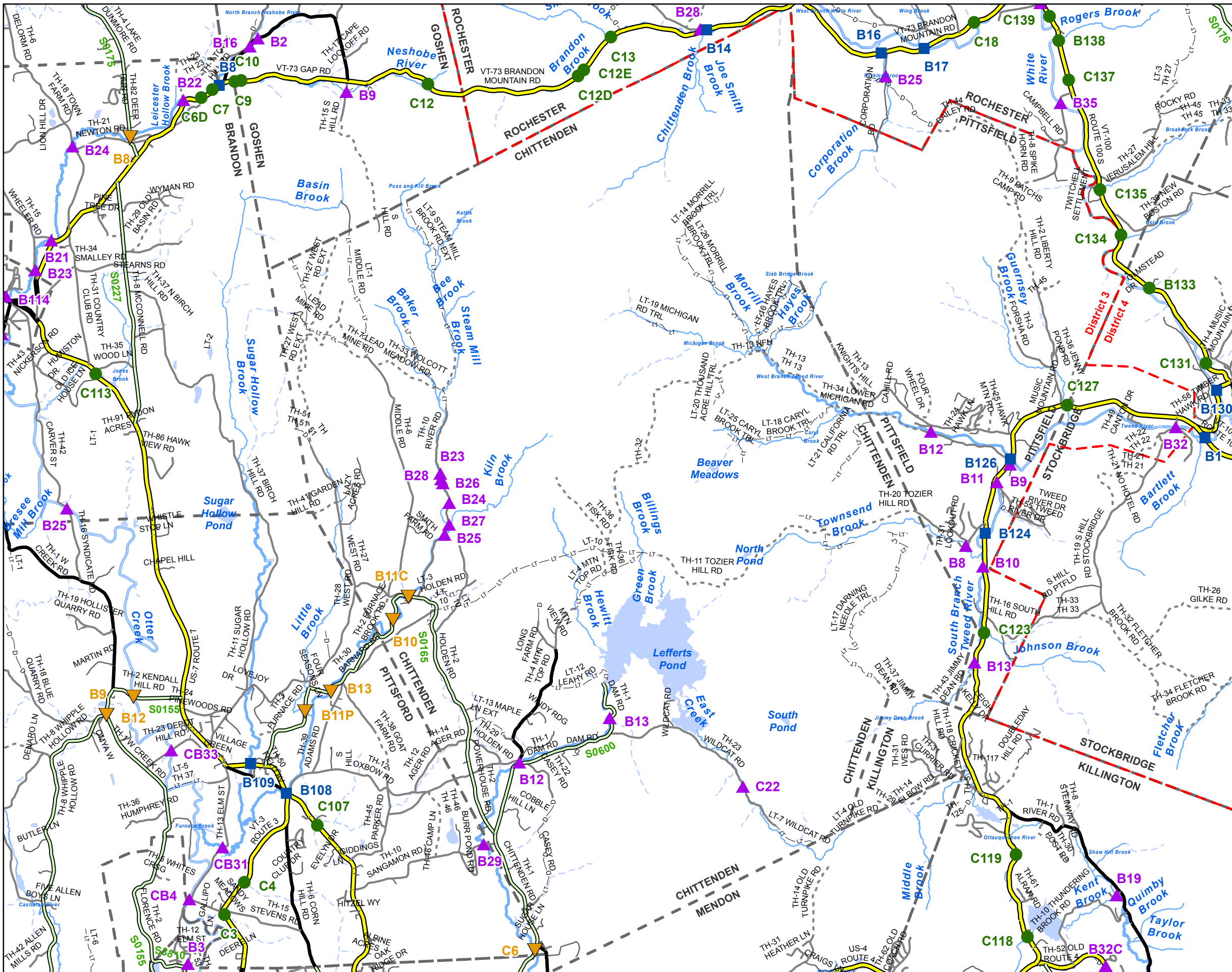


- ★ INTERSTATE
- STATE LONG
- STATE SHORT
- ▲ TOWN LONG
- ▼ FAS/FAU
- FAS/FAU HWY
- INTERSTATE
- STATE HIGHWAY
- CLASS 1
- CLASS 2
- CLASS 3
- CLASS 4
- - - LEGAL TRAIL
- - - PRIVATE
- - - DISCONTINUED
- ▭ DISTRICT
- ▭ POLITICAL BOUNDARY
- NAMED RIVERS-STREAMS
- UNNAMED RIVERS-STREAMS

Produced by:
Mapping Unit
Vermont Agency of Transportation
August 2011



CASTLETON
RUTLAND COUNTY
DISTRICT # 3

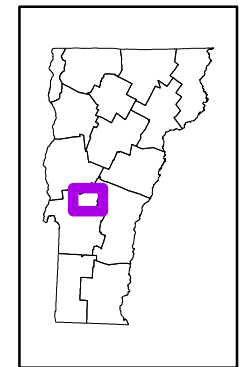


Scale 1:84,047

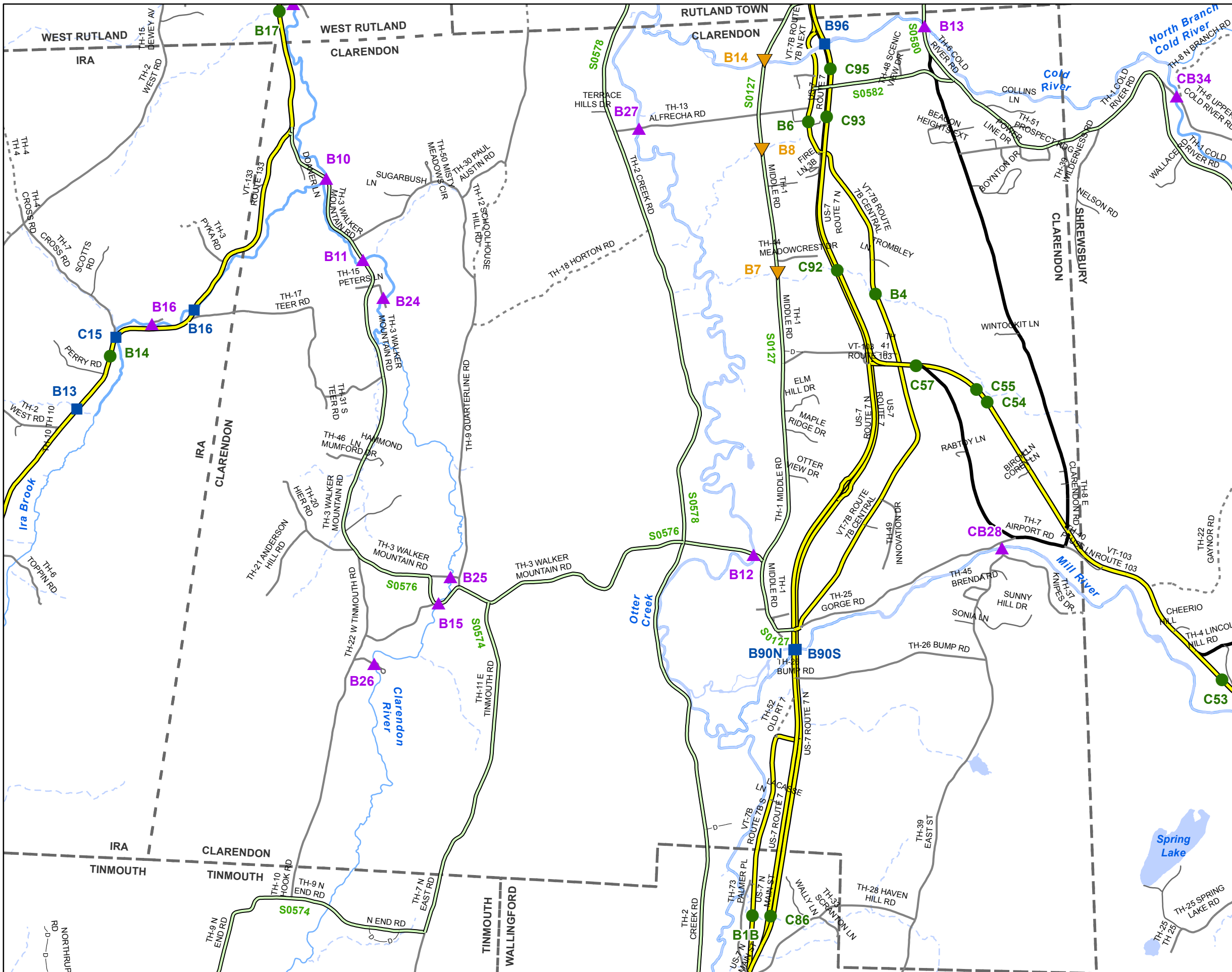


- ★ INTERSTATE
- STATE LONG
- STATE SHORT
- ▲ TOWN LONG
- ▼ FAS/FAU
- FAS/FAU HWY
- INTERSTATE
- STATE HIGHWAY
- CLASS 1
- CLASS 2
- CLASS 3
- CLASS 4
- - - LEGAL TRAIL
- - - PRIVATE
- - - DISCONTINUED
- - - DISTRICT
- - - POLITICAL BOUNDARY
- NAMED RIVERS-STREAMS
- - - UNNAMED RIVERS-STREAMS

Produced by:
Mapping Unit
Vermont Agency of Transportation
August 2011



CHITTENDEN
RUTLAND COUNTY
DISTRICT # 3

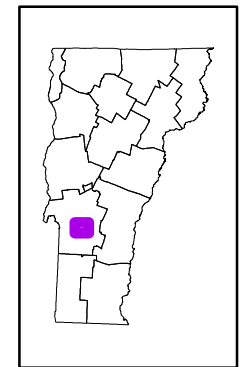


Scale 1:39,708

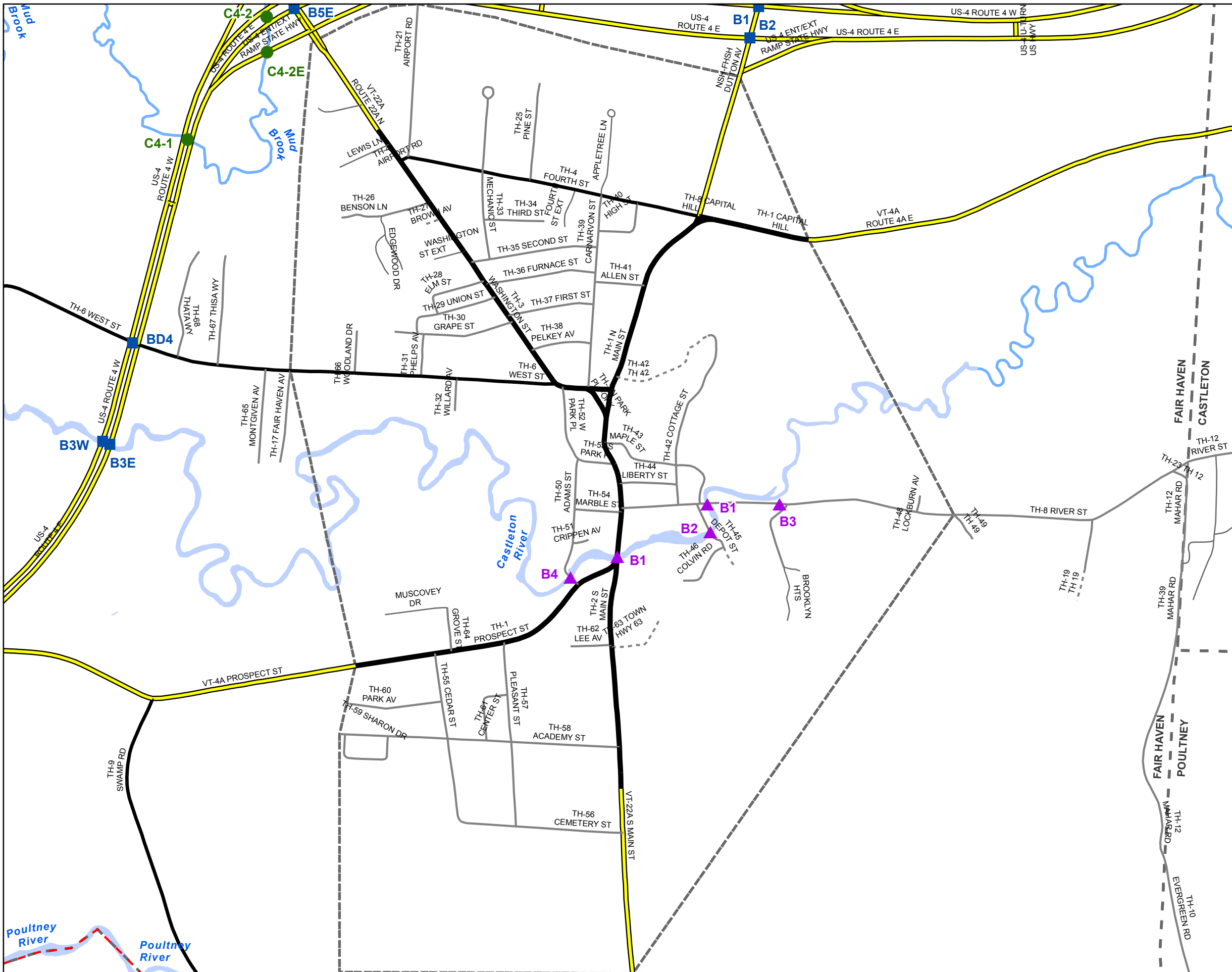


- ★ INTERSTATE
- STATE LONG
- STATE SHORT
- ▲ TOWN LONG
- ▼ FAS/FAU
- FAS/FAU HWY
- INTERSTATE
- STATE HIGHWAY
- CLASS 1
- CLASS 2
- CLASS 3
- - - CLASS 4
- - - LEGAL TRAIL
- PRIVATE
- - - DISCONTINUED
- - - DISTRICT
- - - POLITICAL BOUNDARY
- NAMED RIVERS-STREAMS
- - - UNNAMED RIVERS-STREAMS

Produced by:
Mapping Unit
Vermont Agency of Transportation
August 2011



CLARENDON
RUTLAND COUNTY
DISTRICT # 3

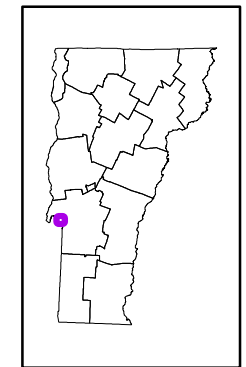


Scale 1:11,970

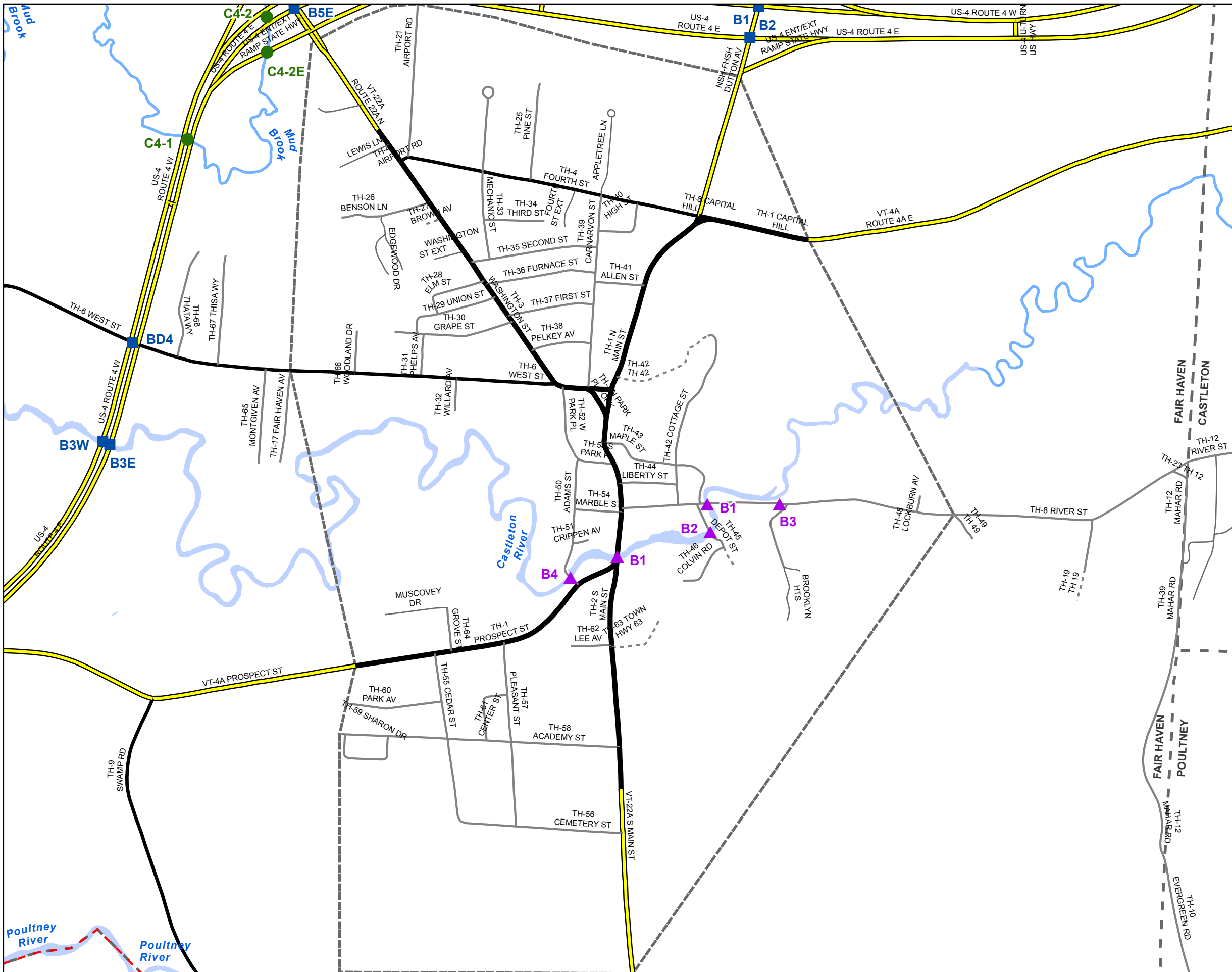


- ★ INTERSTATE
- STATE LONG
- STATE SHORT
- ▲ TOWN LONG
- ▼ FAS/FAU
- FAS/FAU HWY
- INTERSTATE
- STATE HIGHWAY
- CLASS 1
- CLASS 2
- CLASS 3
- CLASS 4
- LEGAL TRAIL
- PRIVATE
- DISCONTINUED
- DISTRICT
- POLITICAL BOUNDARY
- NAMED RIVERS-STREAMS
- UNNAMED RIVERS-STREAMS

Produced by:
Mapping Unit
Vermont Agency of Transportation
August 2011



FAIR HAVEN U.C.
RUTLAND COUNTY
DISTRICT # 3

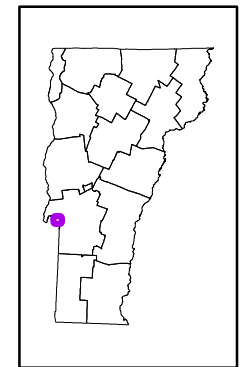


Scale 1:11,970

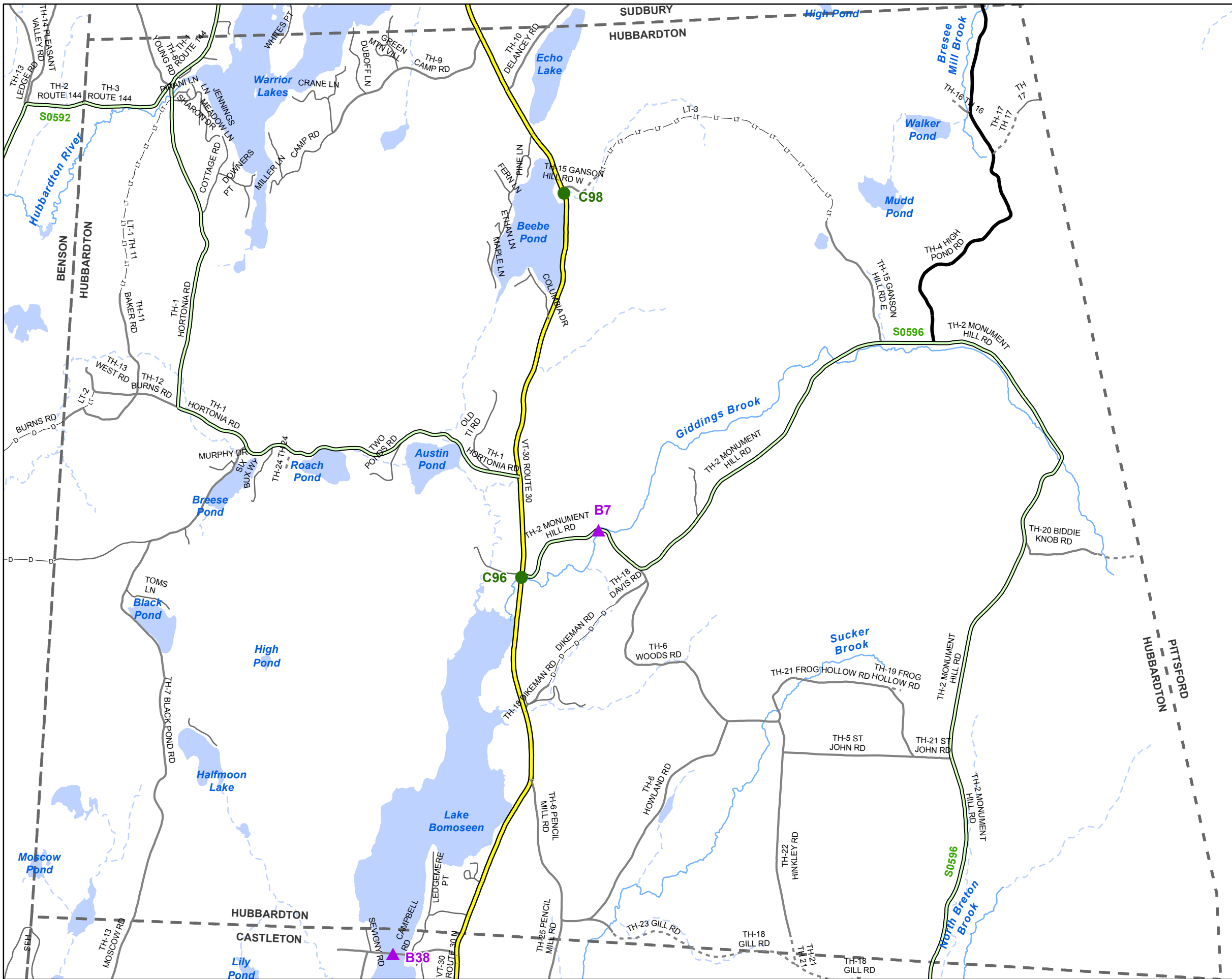


- ★ INTERSTATE
- STATE LONG
- STATE SHORT
- ▲ TOWN LONG
- ▼ FAS/FAU
- FAS/FAU HWY
- INTERSTATE
- STATE HIGHWAY
- CLASS 1
- CLASS 2
- CLASS 3
- CLASS 4
- LEGAL TRAIL
- PRIVATE
- DISCONTINUED
- DISTRICT
- POLITICAL BOUNDARY
- NAMED RIVERS-STREAMS
- UNNAMED RIVERS-STREAMS

Produced by:
Mapping Unit
Vermont Agency of Transportation
August 2011



FAIR HAVEN U.C.
RUTLAND COUNTY
DISTRICT # 3

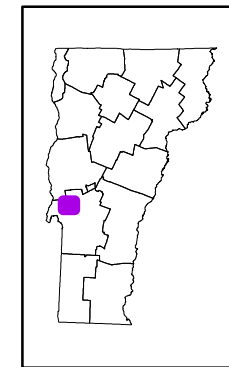


Scale 1:33,393

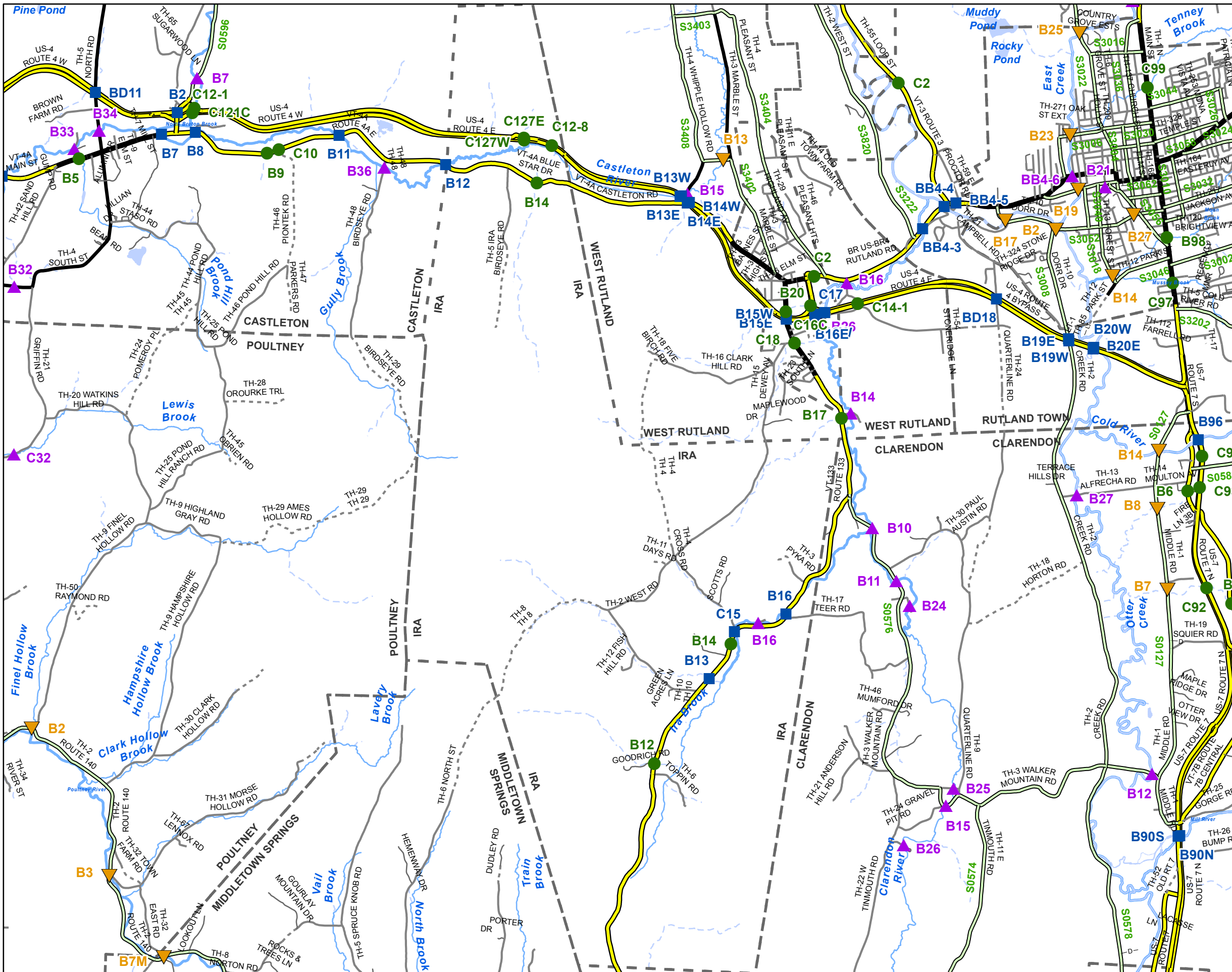


- ★ INTERSTATE
- STATE LONG
- STATE SHORT
- ▲ TOWN LONG
- ▼ FAS/FAU
- FAS/FAU HWY
- INTERSTATE
- STATE HIGHWAY
- CLASS 1
- CLASS 2
- CLASS 3
- CLASS 4
- - - LEGAL TRAIL
- - - PRIVATE
- - - DISCONTINUED
- - - DISTRICT
- - - POLITICAL BOUNDARY
- NAMED RIVERS-STREAMS
- - - UNNAMED RIVERS-STREAMS

Produced by:
Mapping Unit
Vermont Agency of Transportation
August 2011



HUBBARDTON
RUTLAND COUNTY
DISTRICT # 3

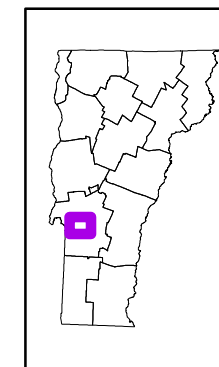


Scale 1:60,689

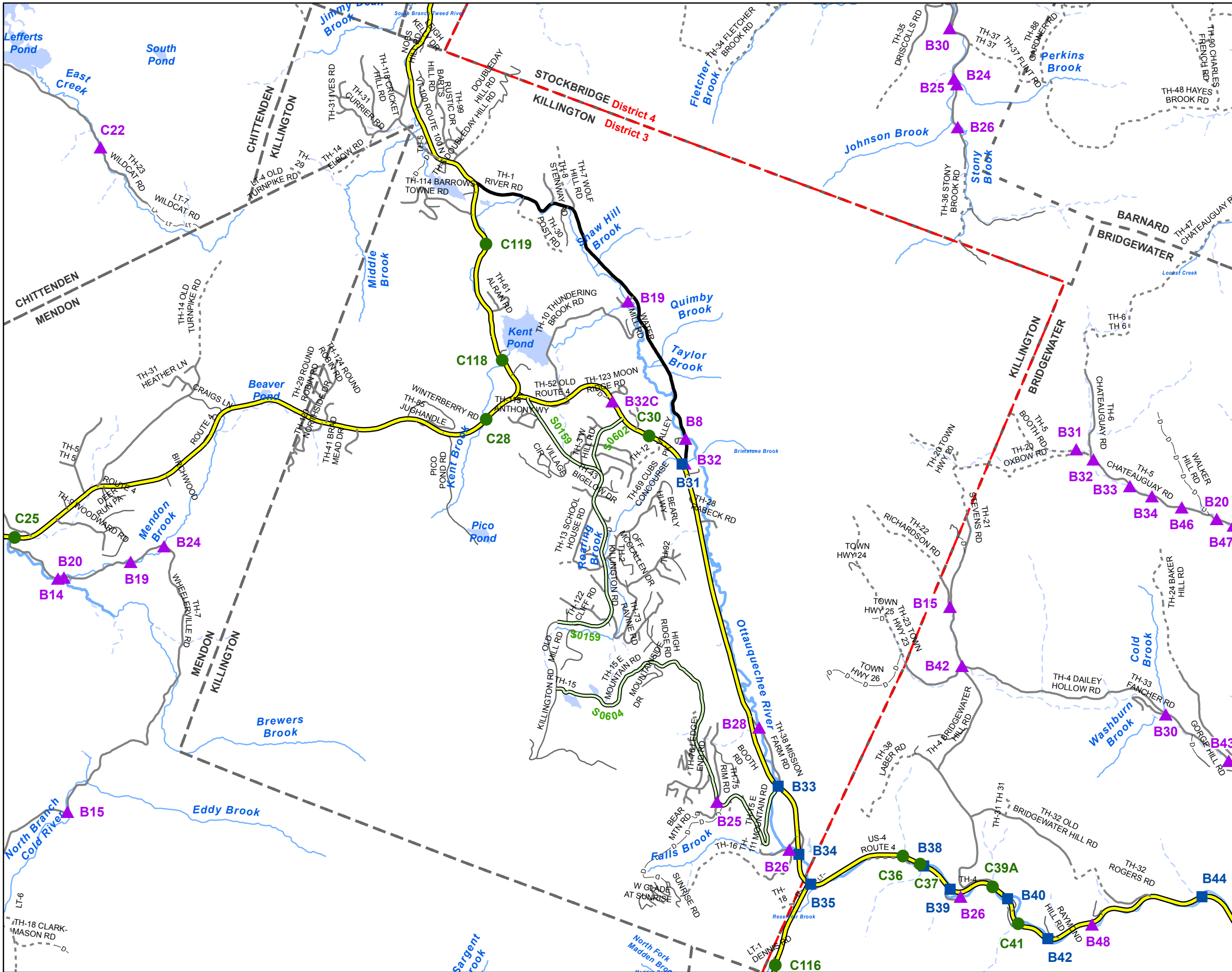


- ★ INTERSTATE
- STATE LONG
- STATE SHORT
- ▲ TOWN LONG
- ▼ FAS/FAU
- FAS/FAU HWY
- INTERSTATE
- STATE HIGHWAY
- CLASS 1
- CLASS 2
- CLASS 3
- CLASS 4
- - - LEGAL TRAIL
- PRIVATE
- - - DISCONTINUED
- ▭ DISTRICT
- - - POLITICAL BOUNDARY
- NAMED RIVERS-STREAMS
- - - UNNAMED RIVERS-STREAMS

Produced by:
Mapping Unit
Vermont Agency of Transportation
August 2011



IRA
RUTLAND COUNTY
DISTRICT # 3

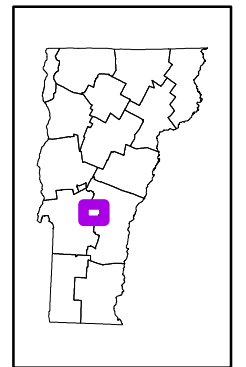


Scale 1:59,538

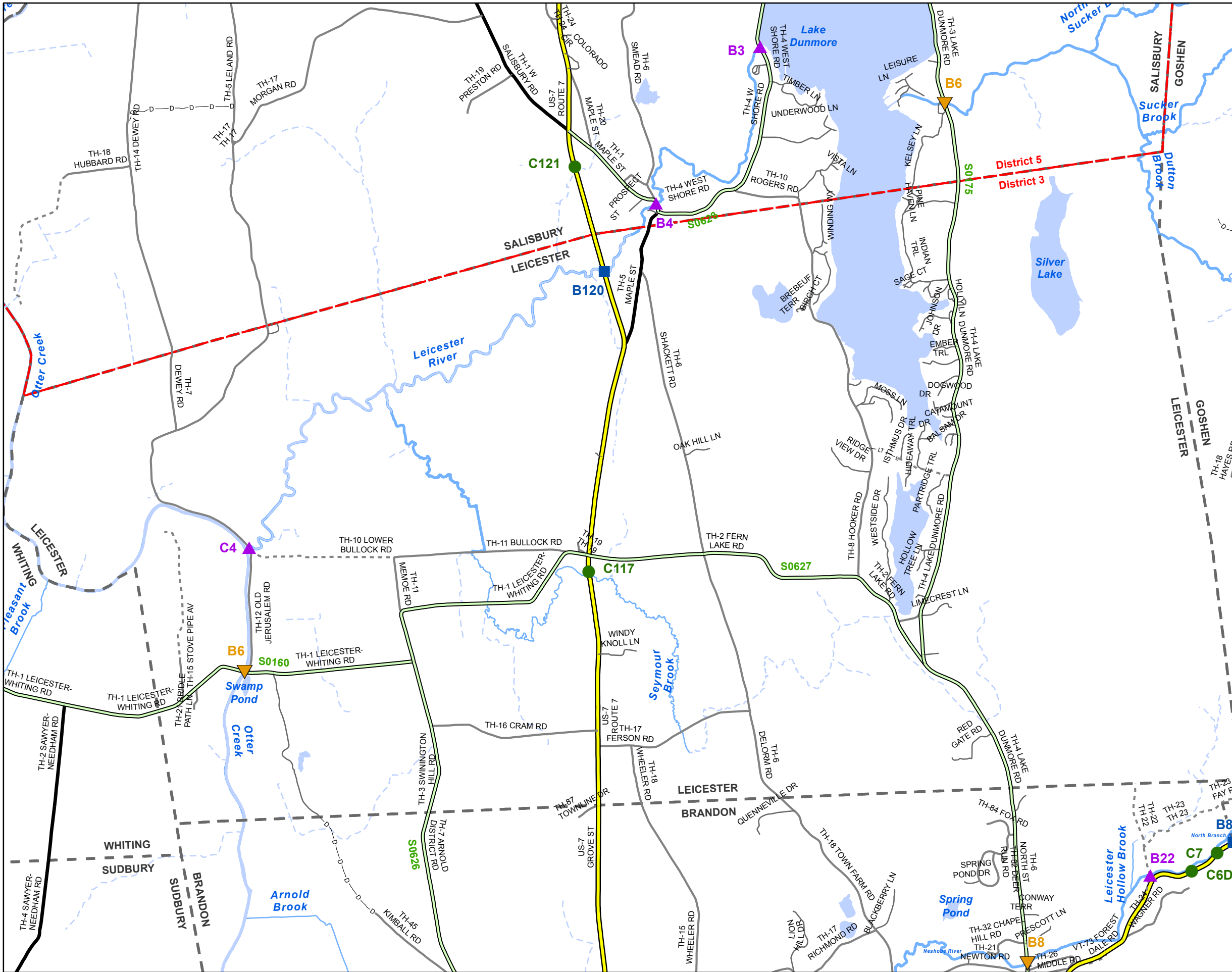


- ★ INTERSTATE
- STATE LONG
- STATE SHORT
- ▲ TOWN LONG
- ▼ FAS/FAU
- FAS/FAU HWY
- INTERSTATE
- STATE HIGHWAY
- CLASS 1
- CLASS 2
- CLASS 3
- CLASS 4
- - - LEGAL TRAIL
- - - PRIVATE
- - - DISCONTINUED
- - - DISTRICT
- - - POLITICAL BOUNDARY
- NAMED RIVERS-STREAMS
- - - UNNAMED RIVERS-STREAMS

Produced by:
Mapping Unit
Vermont Agency of Transportation
August 2011



KILLINGTON
RUTLAND COUNTY
DISTRICT # 3

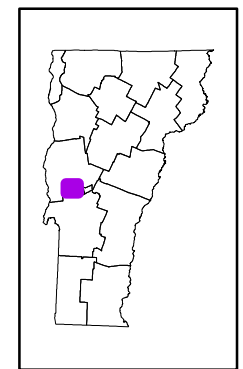


Scale 1:36,419

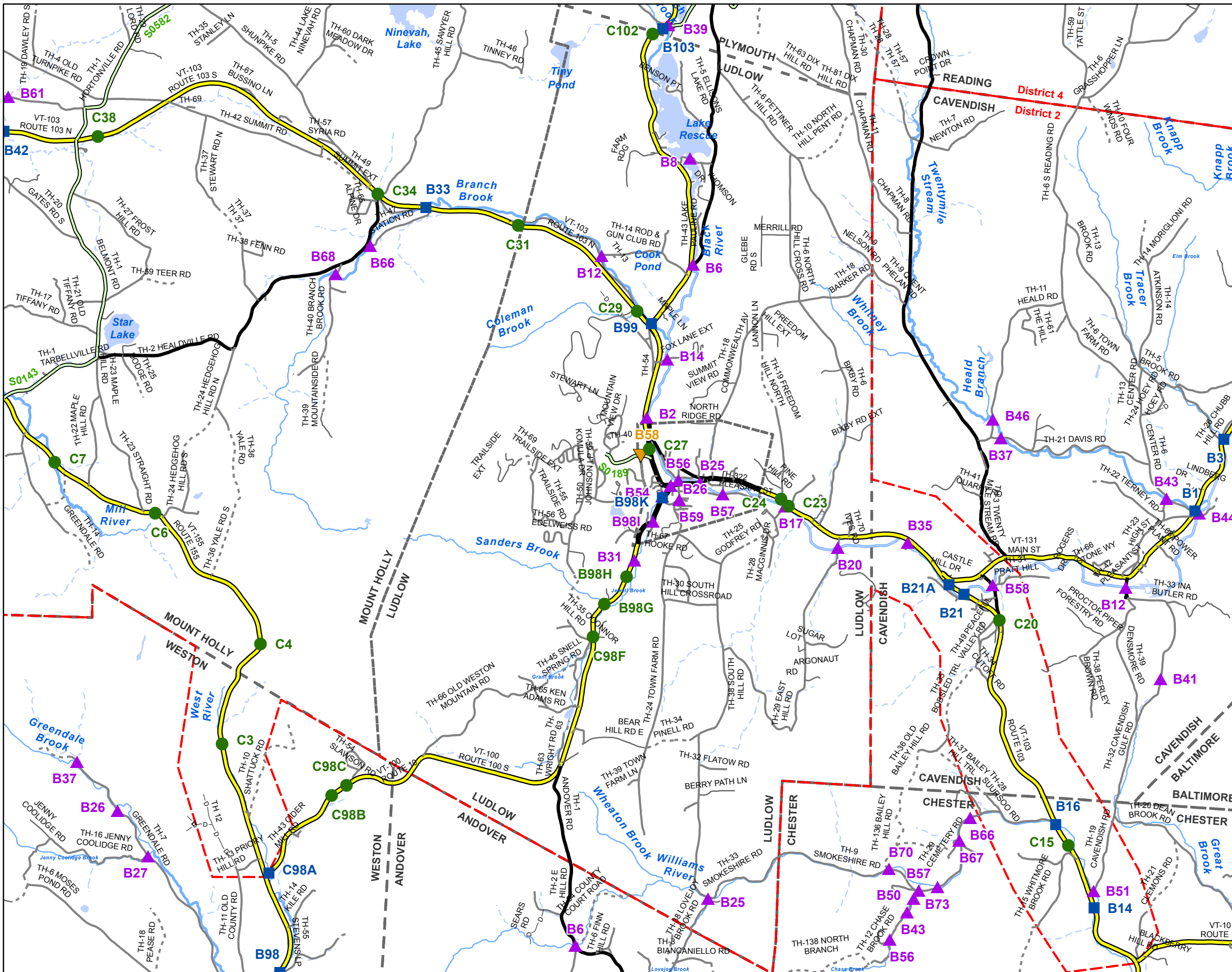


- ★ INTERSTATE
- STATE LONG
- STATE SHORT
- ▲ TOWN LONG
- ▼ FAS/FAU
- FAS/FAU HWY
- INTERSTATE
- STATE HIGHWAY
- CLASS 1
- CLASS 2
- CLASS 3
- CLASS 4
- - - LEGAL TRAIL
- - - PRIVATE
- - - DISCONTINUED
- - - DISTRICT
- - - POLITICAL BOUNDARY
- NAMED RIVERS-STREAMS
- - - UNNAMED RIVERS-STREAMS

Produced by:
Mapping Unit
Vermont Agency of Transportation
August 2011



LEICESTER
ADDISON COUNTY
DISTRICT # 3

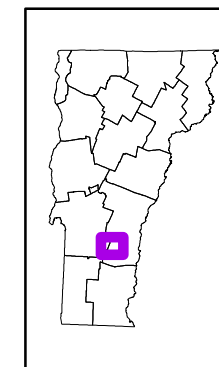


Scale 1:63,830

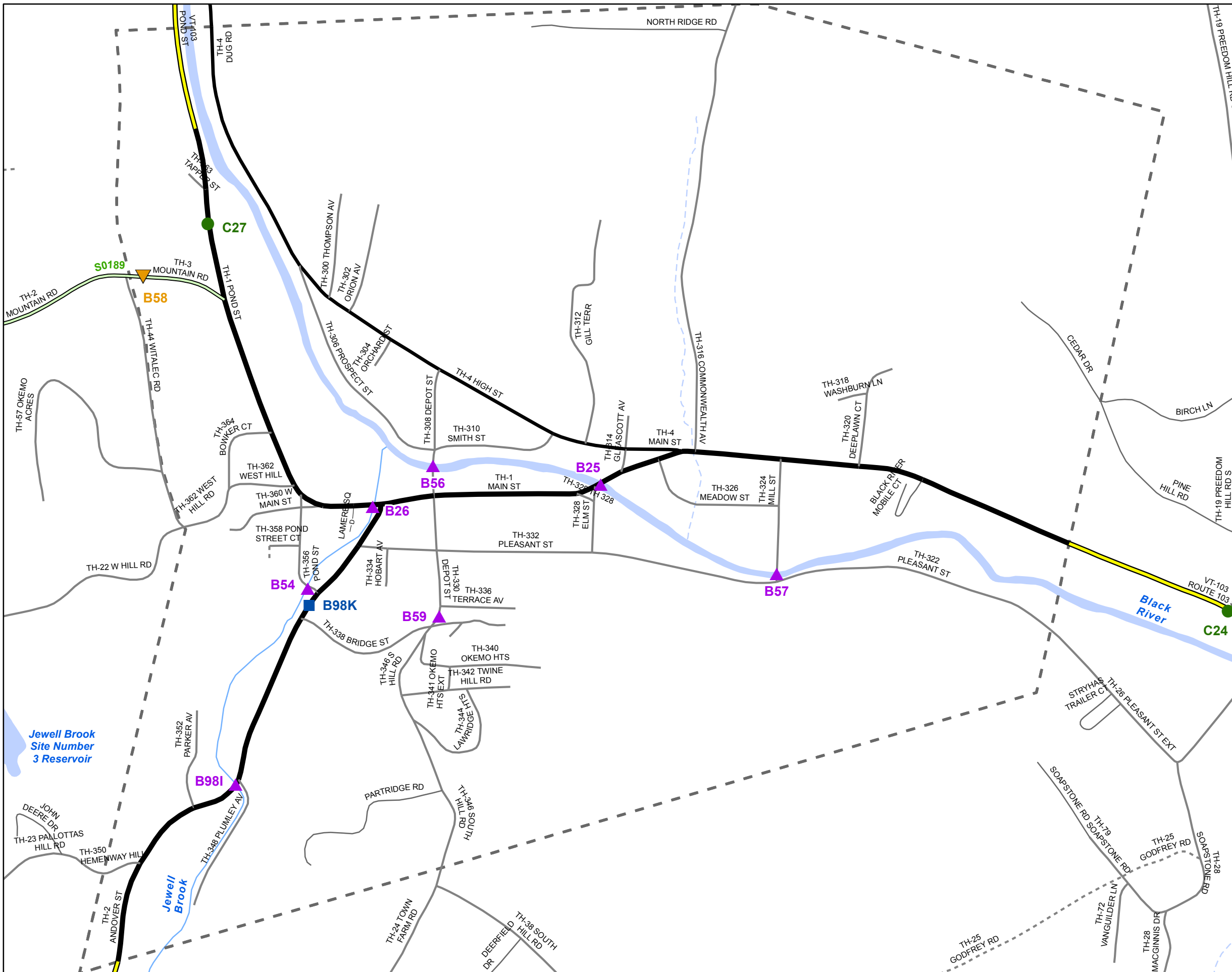


- ★ INTERSTATE
- STATE LONG
- STATE SHORT
- ▲ TOWN LONG
- ◆ FAS/FAU
- FAS/FAU HWY
- INTERSTATE
- STATE HIGHWAY
- CLASS 1
- CLASS 2
- CLASS 3
- CLASS 4
- - - LEGAL TRAIL
- - - PRIVATE
- - - DISCONTINUED
- - - DISTRICT
- - - POLITICAL BOUNDARY
- NAMED RIVERS-STREAMS
- - - UNNAMED RIVERS-STREAMS

Produced by:
Mapping Unit
Vermont Agency of Transportation
August 2011



LUDLOW
WINDSOR COUNTY
DISTRICT # 3

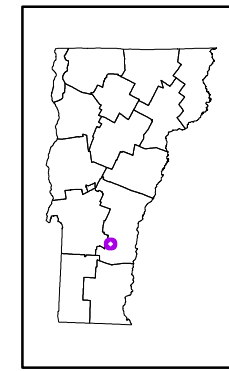


Scale 1:8,240

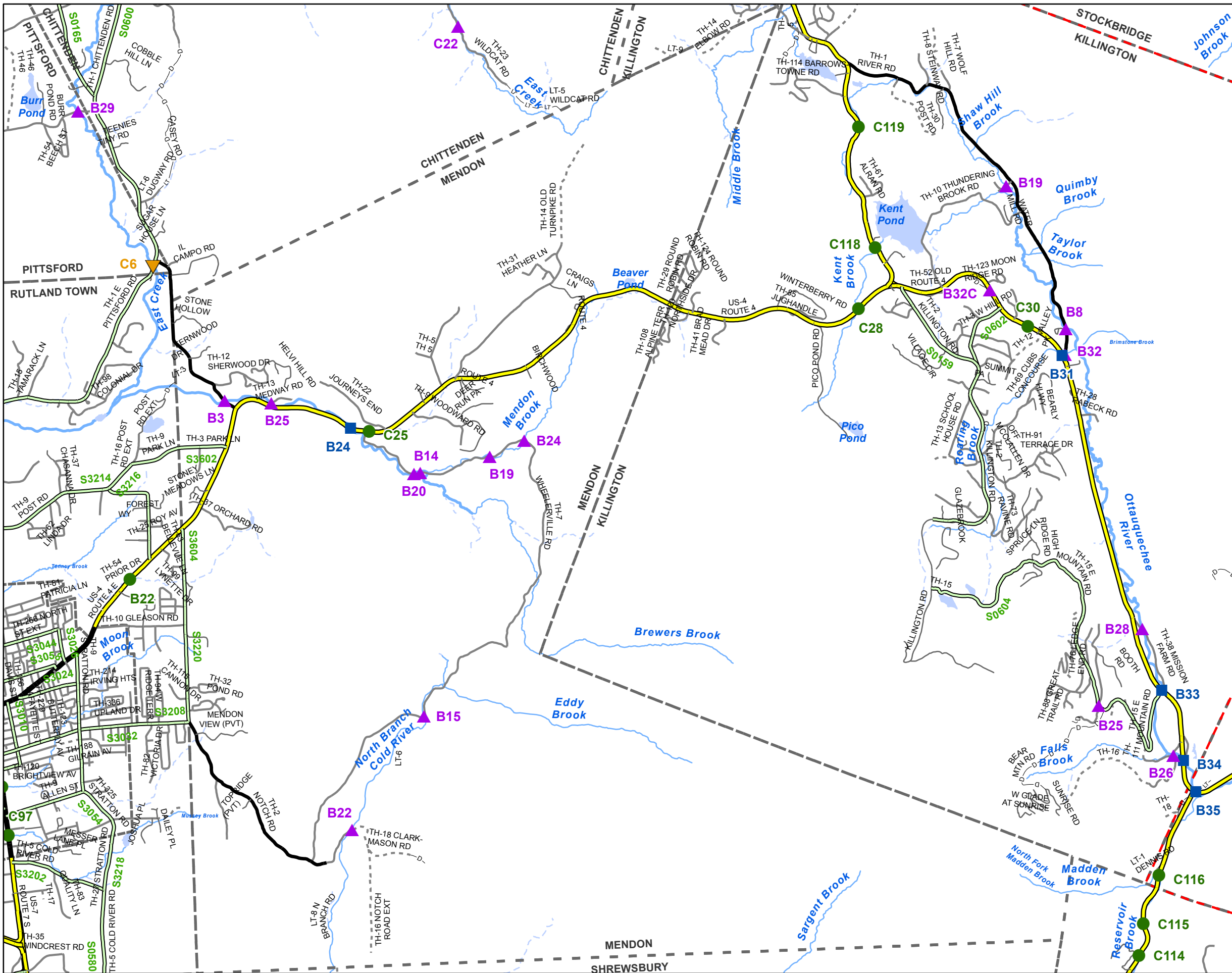


- ★ INTERSTATE
- STATE LONG
- STATE SHORT
- ▲ TOWN LONG
- ▼ FAS/FAU
- FAS/FAU HWY
- INTERSTATE
- STATE HIGHWAY
- CLASS 1
- CLASS 2
- CLASS 3
- - - CLASS 4
- - - LT - LEGAL TRAIL
- PRIVATE
- - - DISCONTINUED
- DISTRICT
- POLITICAL BOUNDARY
- NAMED RIVERS-STREAMS
- - - UNNAMED RIVERS-STREAMS

Produced by:
Mapping Unit
Vermont Agency of Transportation
August 2011



LUDLOW VILLAGE
WINDSOR COUNTY
DISTRICT # 3

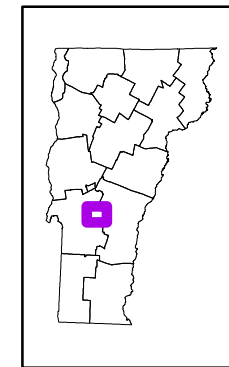


Scale 1:57,334

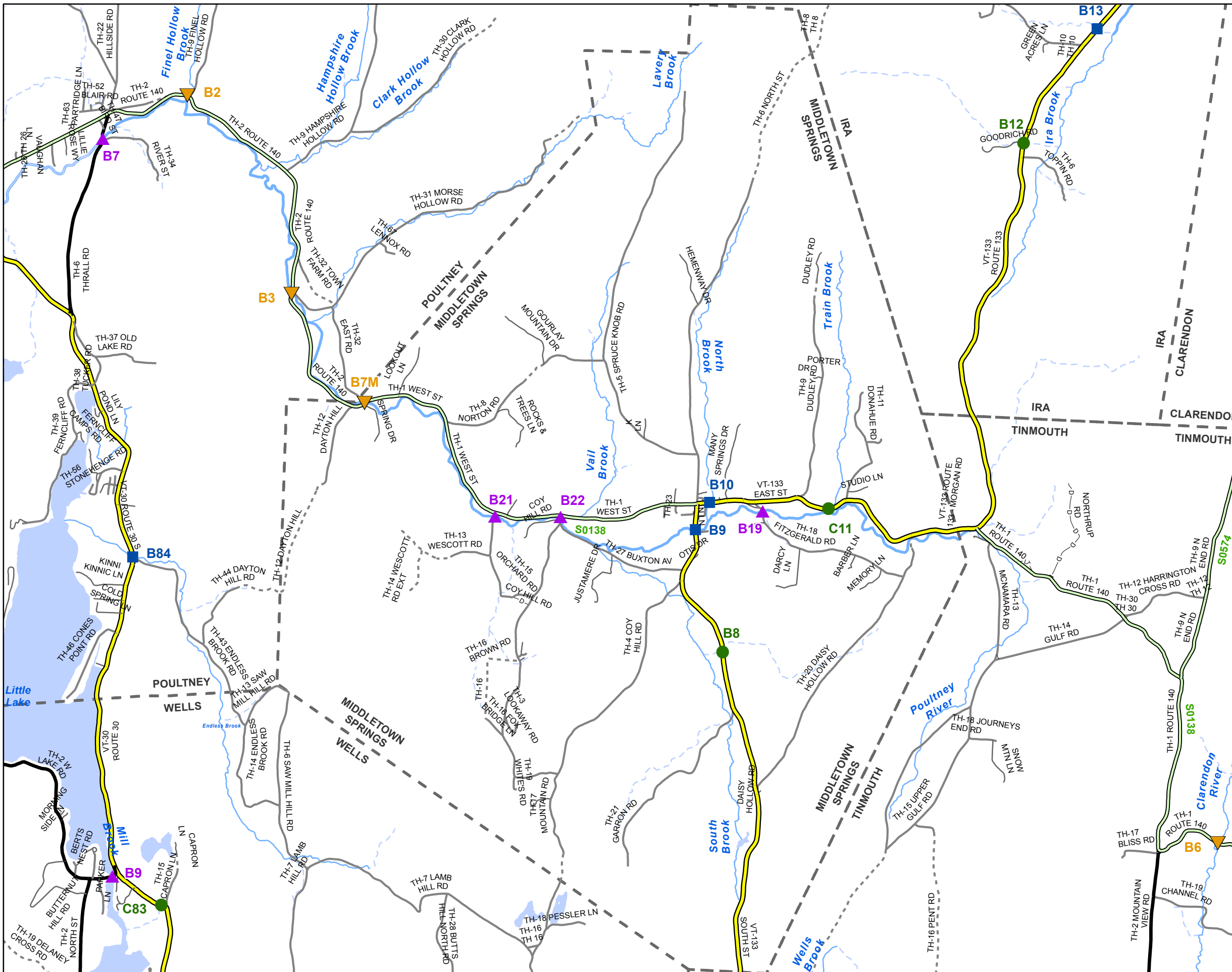


- ★ INTERSTATE
- STATE LONG
- STATE SHORT
- ▲ TOWN LONG
- ▼ FAS/FAU
- FAS/FAU HWY
- INTERSTATE
- STATE HIGHWAY
- CLASS 1
- CLASS 2
- CLASS 3
- CLASS 4
- - - - LEGAL TRAIL
- - - - PRIVATE
- - - - DISCONTINUED
- - - - DISTRICT
- - - - POLITICAL BOUNDARY
- NAMED RIVERS-STREAMS
- - - - UNNAMED RIVERS-STREAMS

Produced by:
Mapping Unit
Vermont Agency of Transportation
August 2011



MENDON
RUTLAND COUNTY
DISTRICT # 3

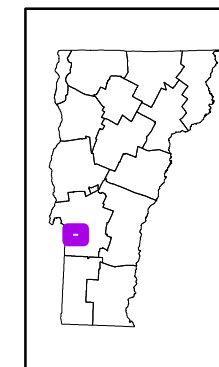


Scale 1:45,176

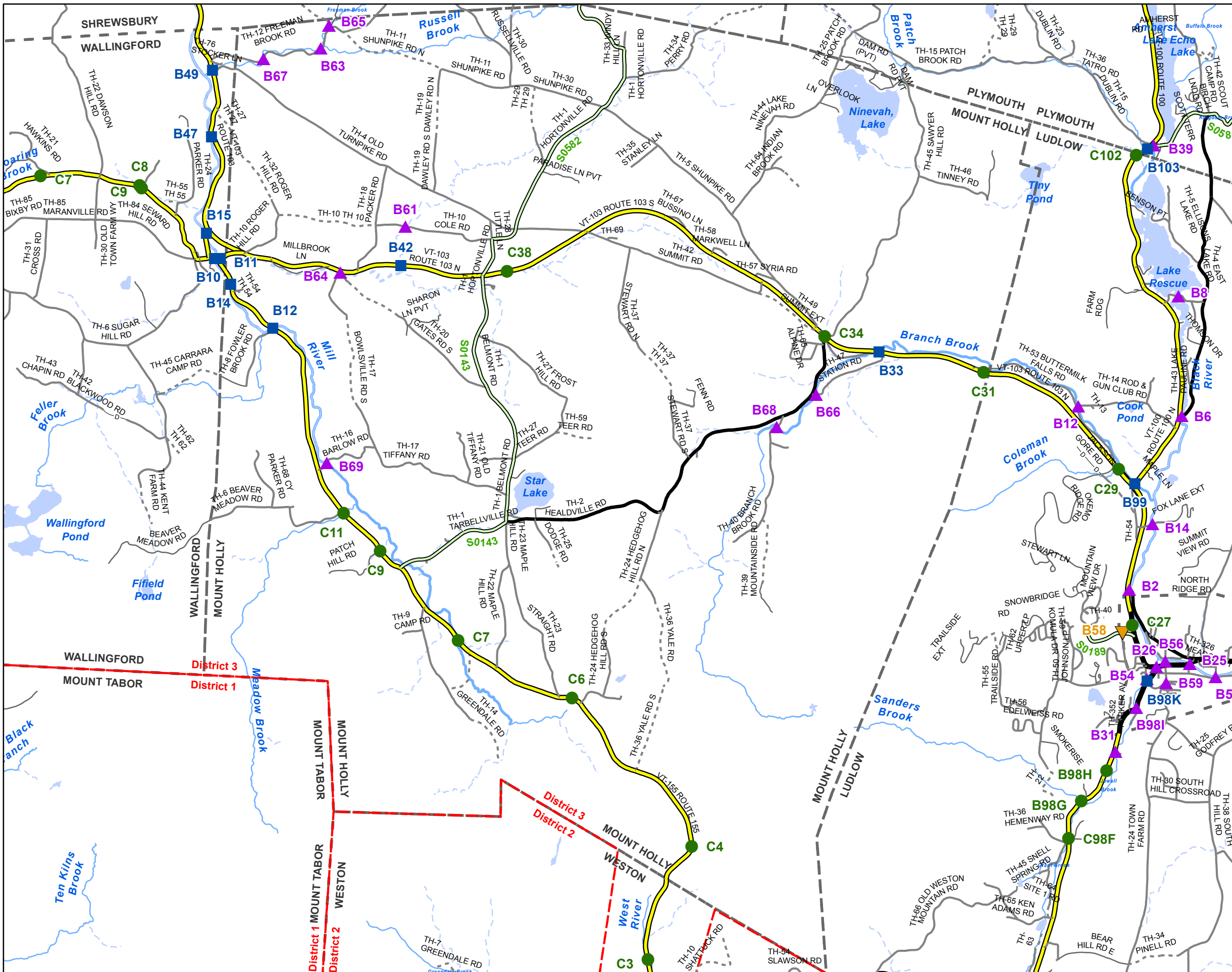


- ★ INTERSTATE
- STATE LONG
- STATE SHORT
- ▲ TOWN LONG
- ▼ FAS/FAU
- FAS/FAU HWY
- INTERSTATE
- STATE HIGHWAY
- CLASS 1
- CLASS 2
- CLASS 3
- CLASS 4
- LEGAL TRAIL
- PRIVATE
- DISCONTINUED
- DISTRICT
- POLITICAL BOUNDARY
- NAMED RIVERS-STREAMS
- - - UNNAMED RIVERS-STREAMS

Produced by:
Mapping Unit
Vermont Agency of Transportation
August 2011



MIDDLETOWN SPRINGS
RUTLAND COUNTY
DISTRICT # 3

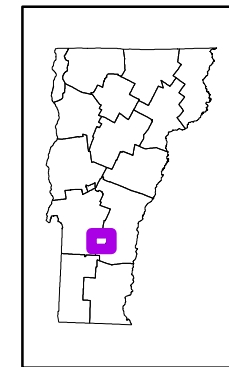


Scale 1:56,305

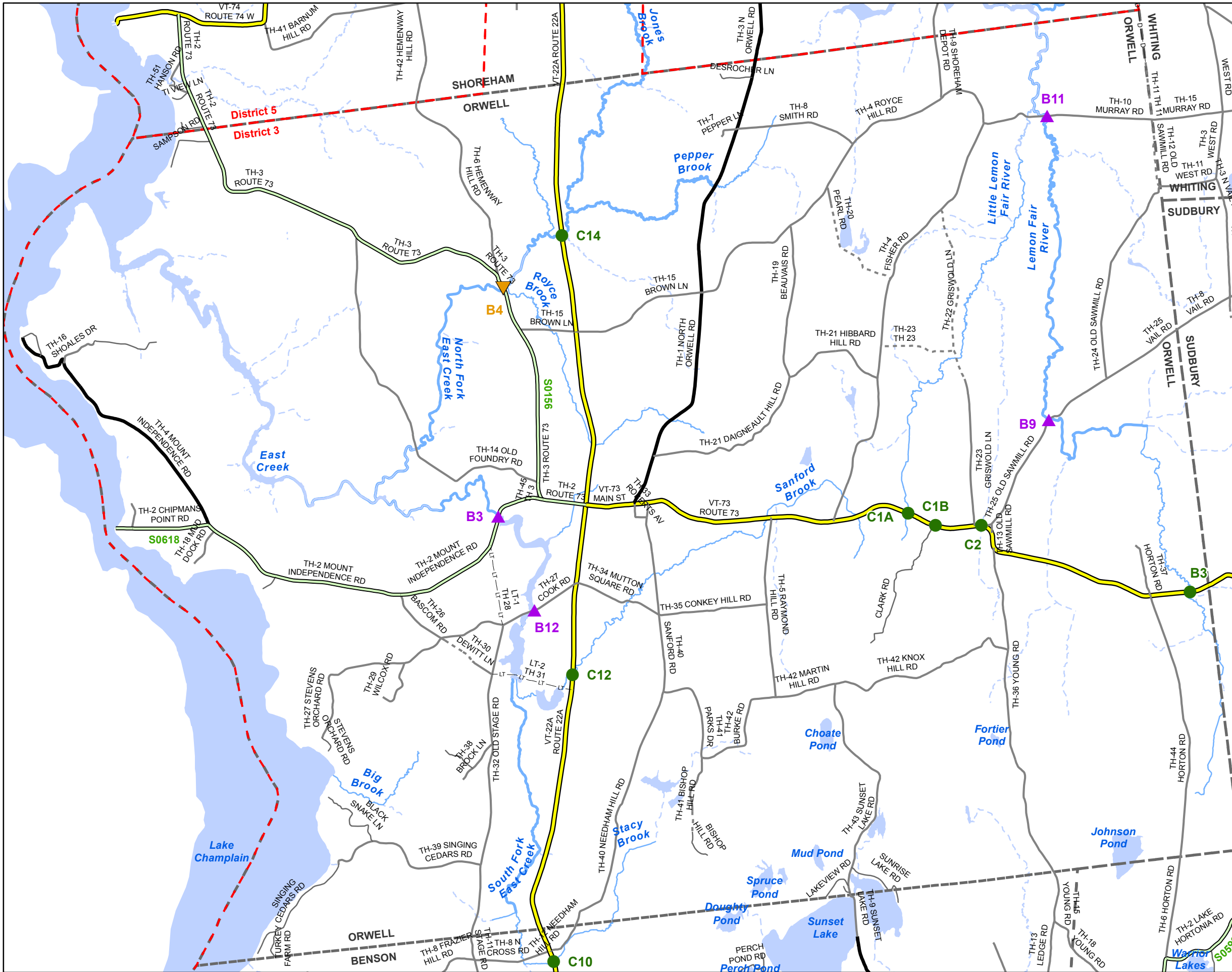


- ★ INTERSTATE
- STATE LONG
- STATE SHORT
- ▲ TOWN LONG
- ▼ FAS/FAU
- FAS/FAU HWY
- INTERSTATE
- STATE HIGHWAY
- CLASS 1
- CLASS 2
- CLASS 3
- - - CLASS 4
- - - LEGAL TRAIL
- PRIVATE
- - - DISCONTINUED
- - - DISTRICT
- - - POLITICAL BOUNDARY
- NAMED RIVERS-STREAMS
- - - UNNAMED RIVERS-STREAMS

Produced by:
Mapping Unit
Vermont Agency of Transportation
August 2011



MOUNT HOLLY
RUTLAND COUNTY
DISTRICT # 3

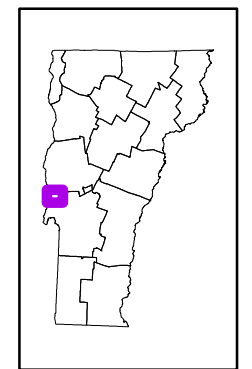


Scale 1:46,112

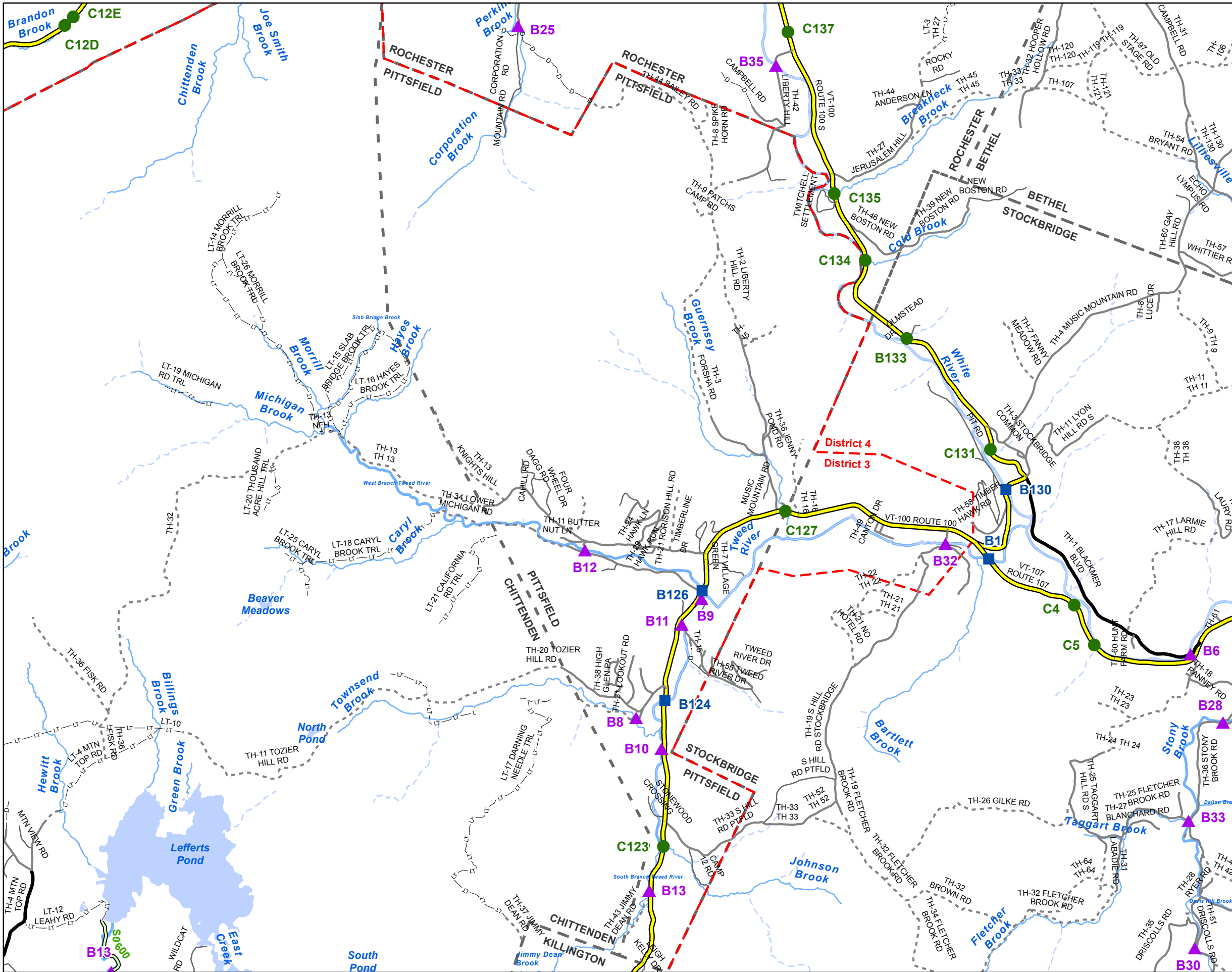


- ★ INTERSTATE
- STATE LONG
- STATE SHORT
- ▲ TOWN LONG
- ▼ FAS/FAU
- FAS/FAU HWY
- INTERSTATE
- STATE HIGHWAY
- CLASS 1
- CLASS 2
- CLASS 3
- CLASS 4
- - - LEGAL TRAIL
- PRIVATE
- - - DISCONTINUED
- - - DISTRICT
- - - POLITICAL BOUNDARY
- NAMED RIVERS-STREAMS
- - - UNNAMED RIVERS-STREAMS

Produced by:
Mapping Unit
Vermont Agency of Transportation
August 2011



ORWELL
ADDISON COUNTY
DISTRICT # 3

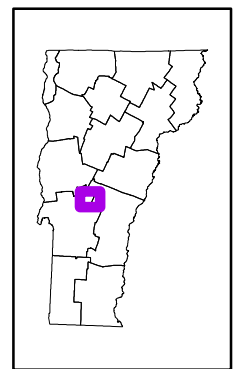


Scale 1:57,026

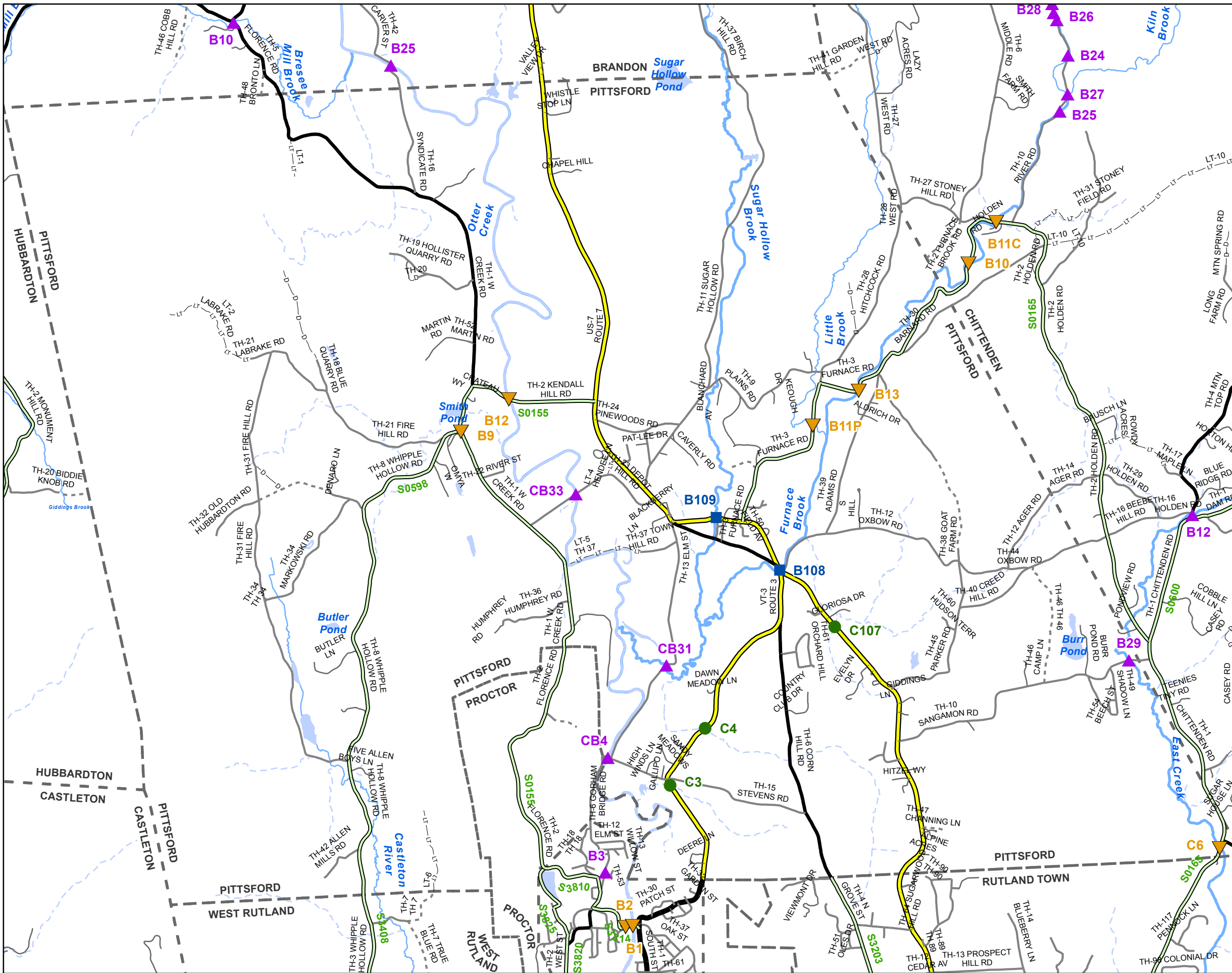


- ★ INTERSTATE
- STATE LONG
- STATE SHORT
- ▲ TOWN LONG
- ▼ FAS/FAU
- FAS/FAU HWY
- INTERSTATE
- STATE HIGHWAY
- CLASS 1
- CLASS 2
- CLASS 3
- CLASS 4
- - - LEGAL TRAIL
- - - PRIVATE
- - - DISCONTINUED
- - - DISTRICT
- - - POLITICAL BOUNDARY
- NAMED RIVERS-STREAMS
- - - UNNAMED RIVERS-STREAMS

Produced by:
Mapping Unit
Vermont Agency of Transportation
August 2011



PITTSFIELD
RUTLAND COUNTY
DISTRICT # 3

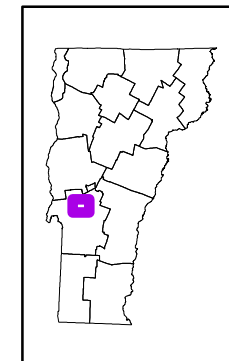


Scale 1:47,447

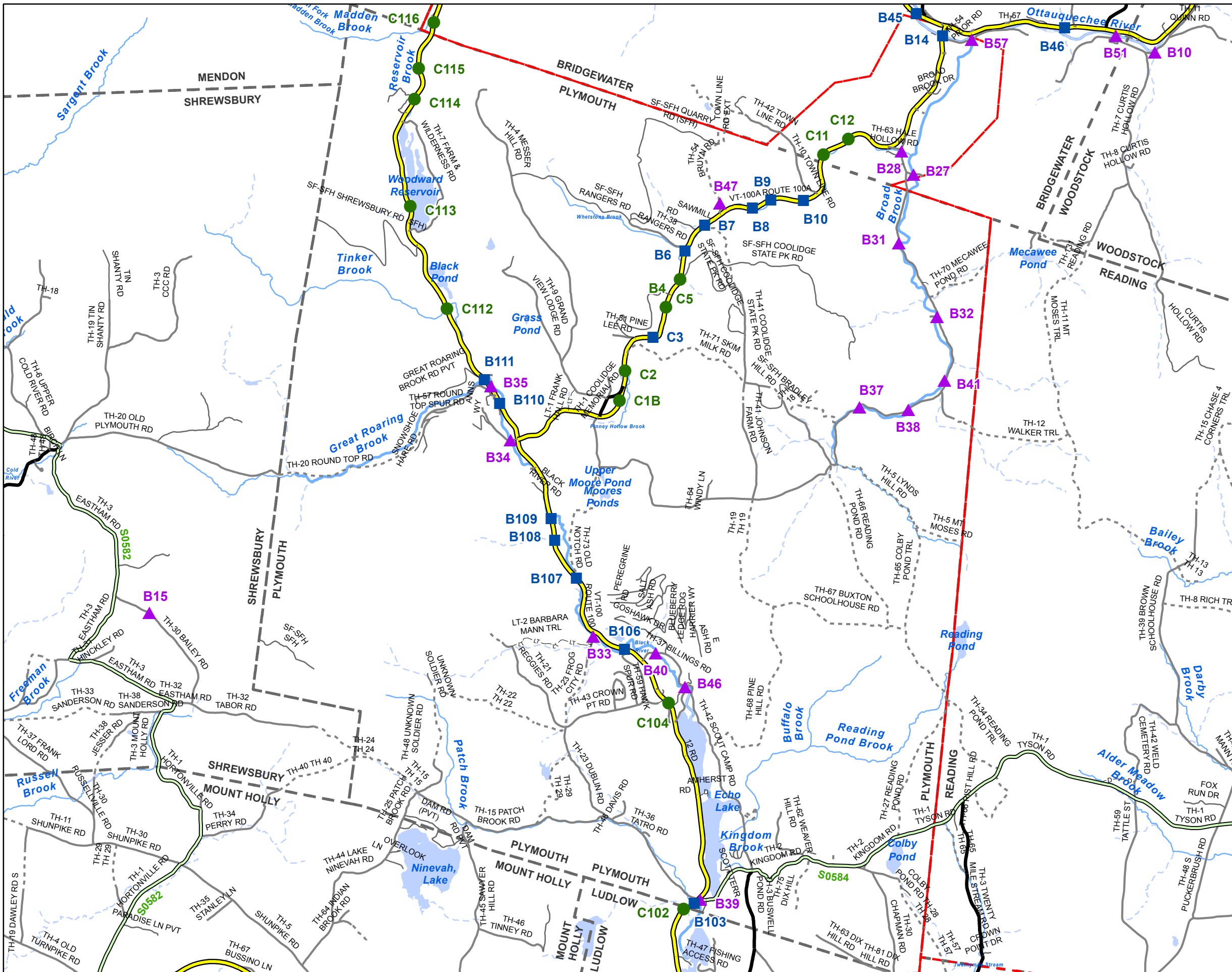


- ★ INTERSTATE
- STATE LONG
- STATE SHORT
- ▲ TOWN LONG
- ▼ FAS/FAU
- FAS/FAU HWY
- INTERSTATE
- STATE HIGHWAY
- CLASS 1
- CLASS 2
- CLASS 3
- CLASS 4
- LEGAL TRAIL
- PRIVATE
- DISCONTINUED
- DISTRICT
- POLITICAL BOUNDARY
- NAMED RIVERS-STREAMS
- UNNAMED RIVERS-STREAMS

Produced by:
Mapping Unit
Vermont Agency of Transportation
August 2011



PITTSFORD
RUTLAND COUNTY
DISTRICT # 3

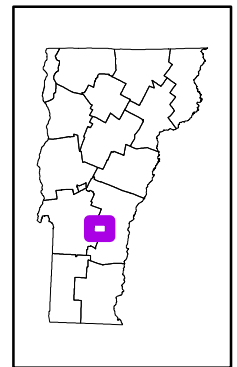


Scale 1:59,695

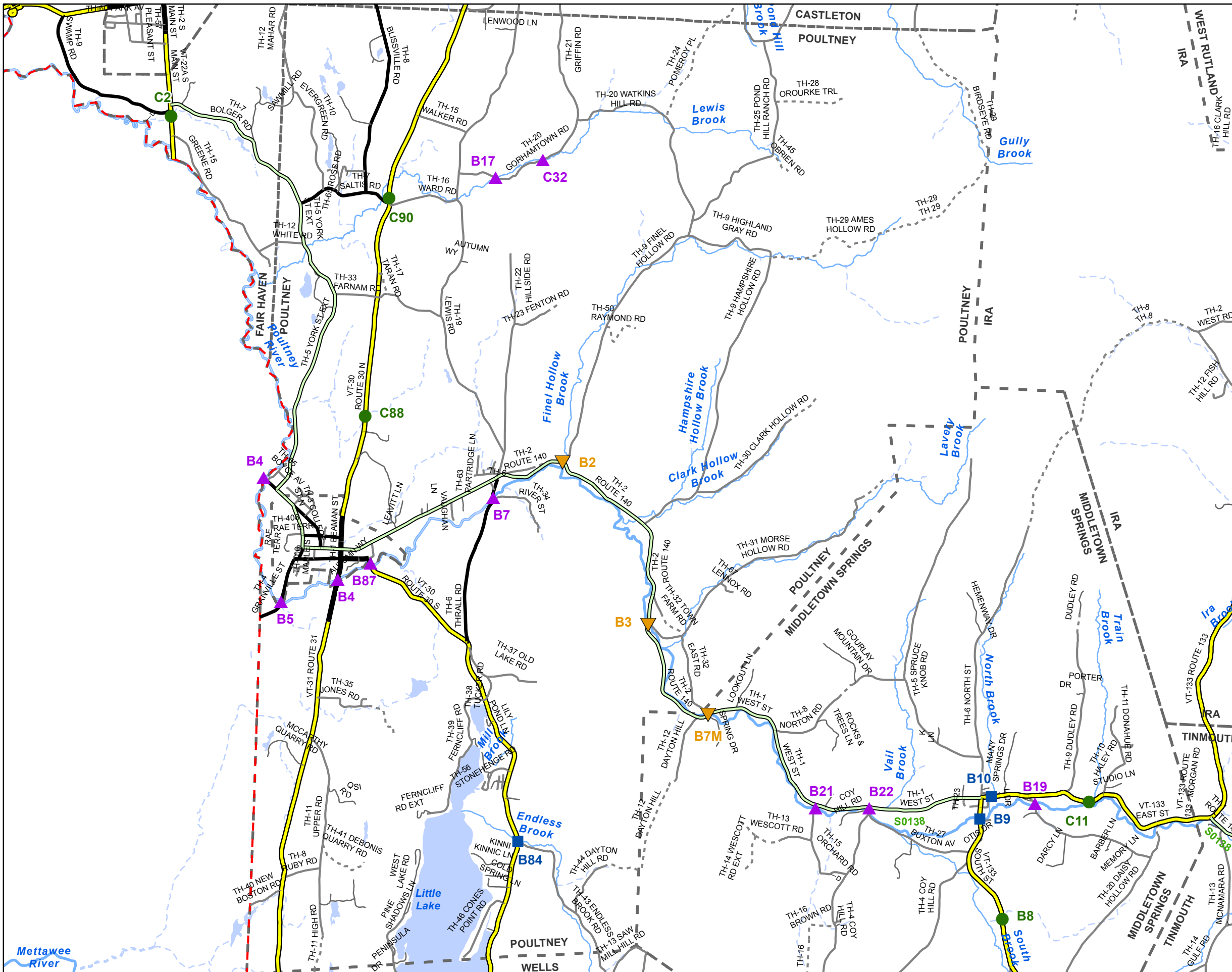


- ★ INTERSTATE
- STATE LONG
- STATE SHORT
- ▲ TOWN LONG
- ▼ FAS/FAU
- FAS/FAU HWY
- INTERSTATE
- STATE HIGHWAY
- CLASS 1
- CLASS 2
- CLASS 3
- CLASS 4
- - - LEGAL TRAIL
- PRIVATE
- - - DISCONTINUED
- - - DISTRICT
- - - POLITICAL BOUNDARY
- NAMED RIVERS-STREAMS
- - - UNNAMED RIVERS-STREAMS

Produced by:
Mapping Unit
Vermont Agency of Transportation
August 2011



**PLYMOUTH
WINDSOR COUNTY
DISTRICT #3**

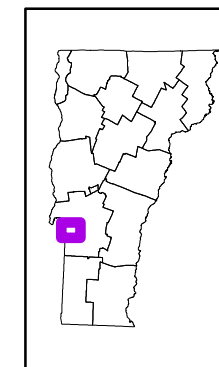


Scale 1:55,007

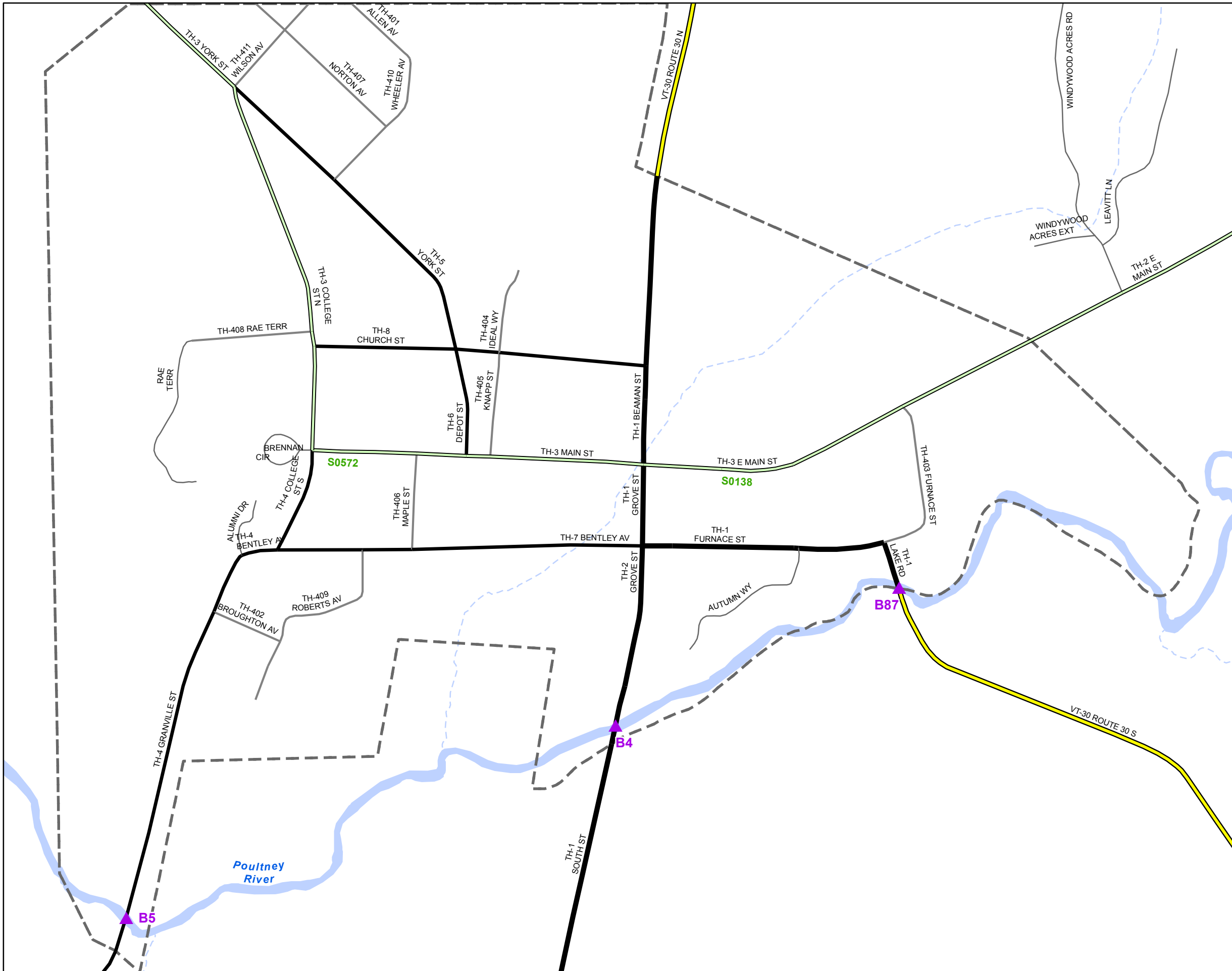


- ★ INTERSTATE
- STATE LONG
- STATE SHORT
- ▲ TOWN LONG
- ▼ FAS/FAU
- FAS/FAU HWY
- INTERSTATE
- STATE HIGHWAY
- CLASS 1
- CLASS 2
- CLASS 3
- - - CLASS 4
- - - LEGAL TRAIL
- PRIVATE
- - - DISCONTINUED
- - - DISTRICT
- - - POLITICAL BOUNDARY
- NAMED RIVERS-STREAMS
- - - UNNAMED RIVERS-STREAMS

Produced by:
Mapping Unit
Vermont Agency of Transportation
August 2011



POULTNEY
RUTLAND COUNTY
DISTRICT #3

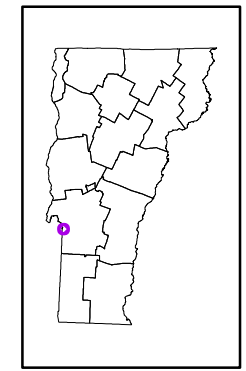


Scale 1:6,374

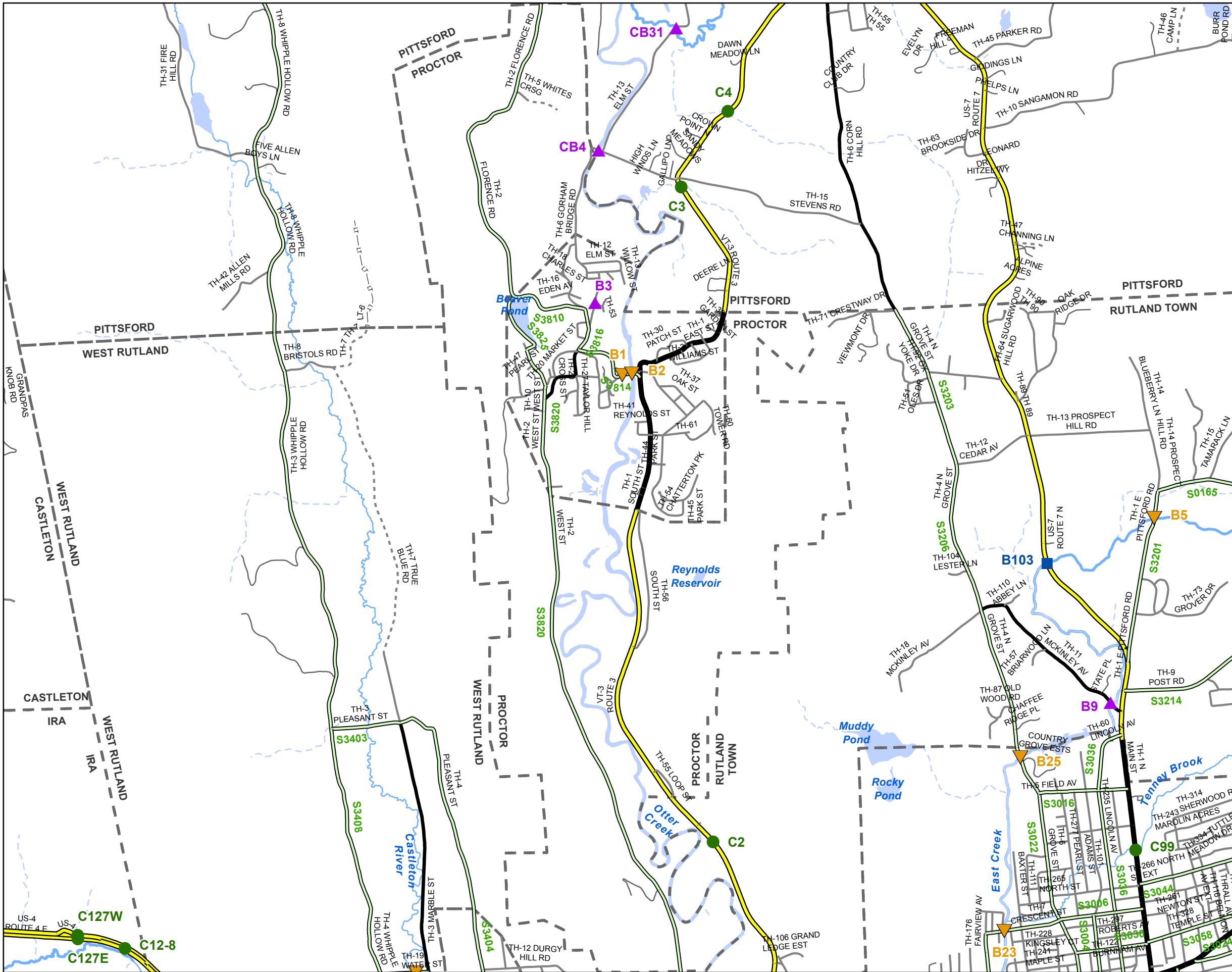


- ★ INTERSTATE
- STATE LONG
- STATE SHORT
- ▲ TOWN LONG
- ▼ FAS/FAU
- FAS/FAU HWY
- INTERSTATE
- STATE HIGHWAY
- CLASS 1
- CLASS 2
- CLASS 3
- - - CLASS 4
- - - LEGAL TRAIL
- PRIVATE
- - - DISCONTINUED
- - - DISTRICT
- - - POLITICAL BOUNDARY
- NAMED RIVERS-STREAMS
- - - UNNAMED RIVERS-STREAMS

Produced by:
Mapping Unit
Vermont Agency of Transportation
August 2011



POULTNEY VILLAGE
RUTLAND COUNTY
DISTRICT # 3

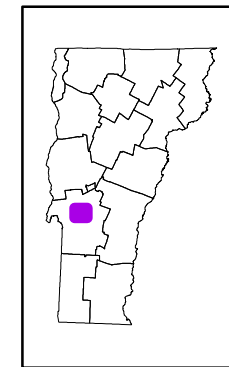


Scale 1:35,764

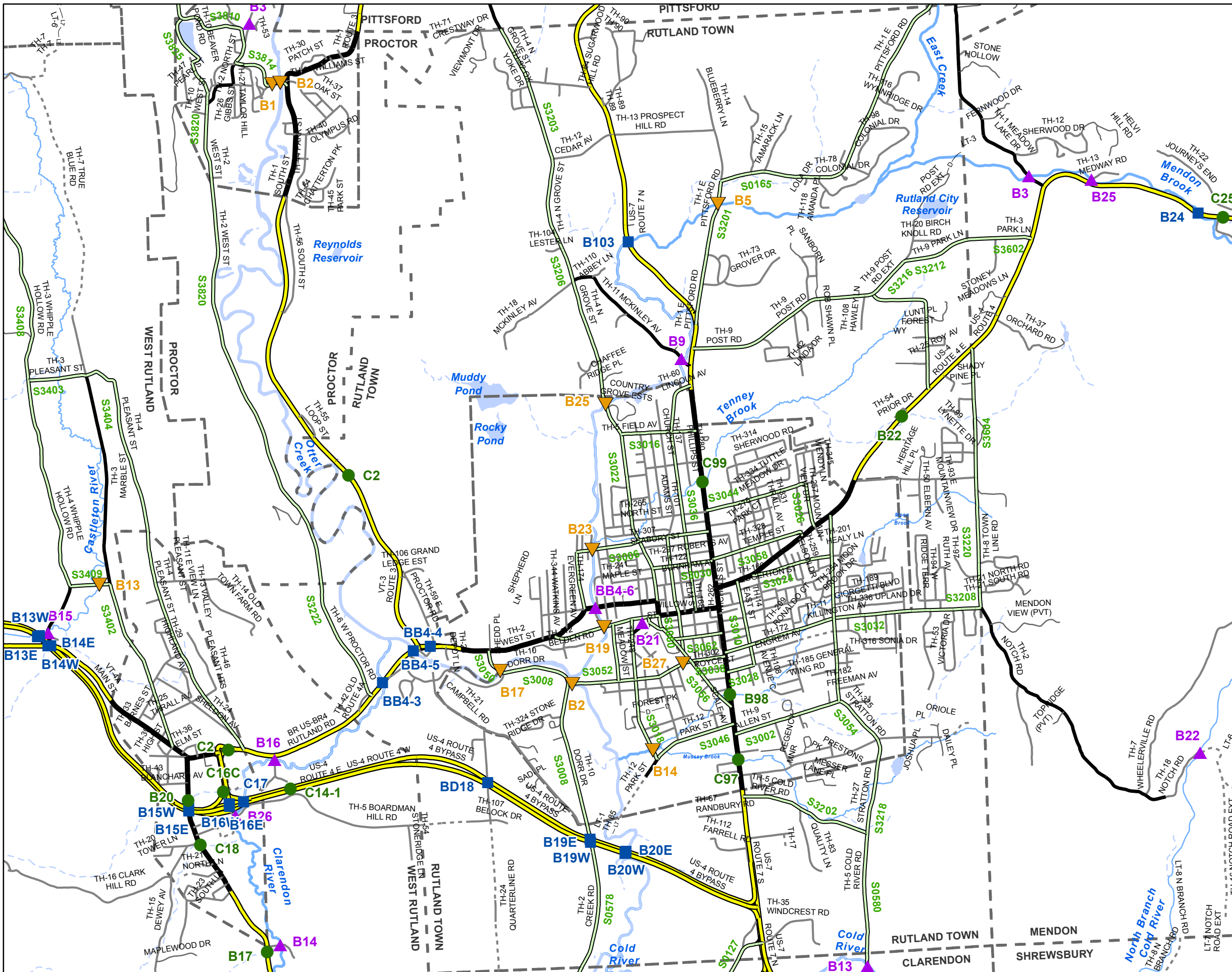


- ★ INTERSTATE
- STATE LONG
- STATE SHORT
- ▲ TOWN LONG
- ▼ FAS/FAU
- FAS/FAU HWY
- INTERSTATE
- STATE HIGHWAY
- CLASS 1
- CLASS 2
- CLASS 3
- CLASS 4
- LEGAL TRAIL
- PRIVATE
- DISCONTINUED
- DISTRICT
- POLITICAL BOUNDARY
- NAMED RIVERS-STREAMS
- - - UNNAMED RIVERS-STREAMS

Produced by:
Mapping Unit
Vermont Agency of Transportation
August 2011



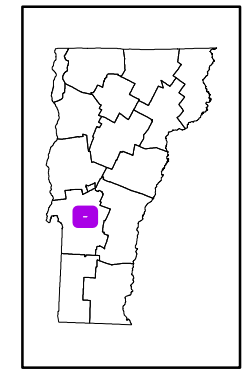
PROCTOR
RUTLAND COUNTY
DISTRICT # 3



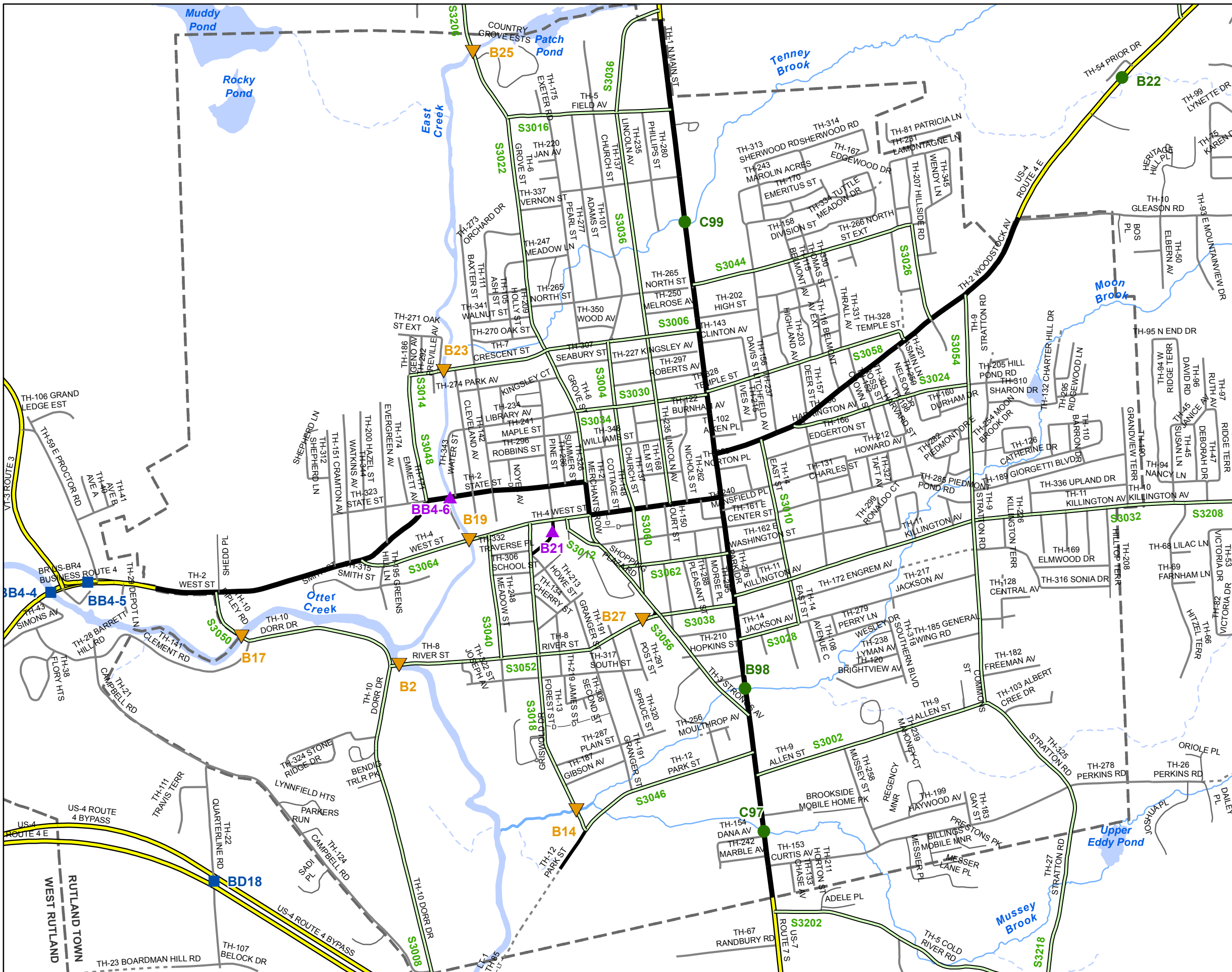
Scale 1:42,674

- INTERSTATE
- STATE LONG
- STATE SHORT
- TOWN LONG
- FAS/FAU
- FAS/FAU HWY
- INTERSTATE
- STATE HIGHWAY
- CLASS 1
- CLASS 2
- CLASS 3
- CLASS 4
- LEGAL TRAIL
- PRIVATE
- DISCONTINUED
- DISTRICT
- POLITICAL BOUNDARY
- NAMED RIVERS-STREAMS
- UNNAMED RIVERS-STREAMS

Produced by:
Mapping Unit
Vermont Agency of Transportation
August 2011



RUTLAND
RUTLAND COUNTY
DISTRICT # 3

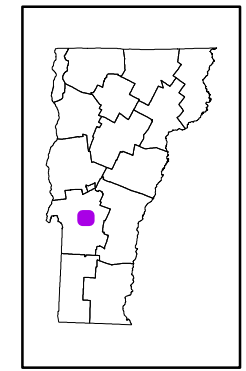


Scale 1:19,454

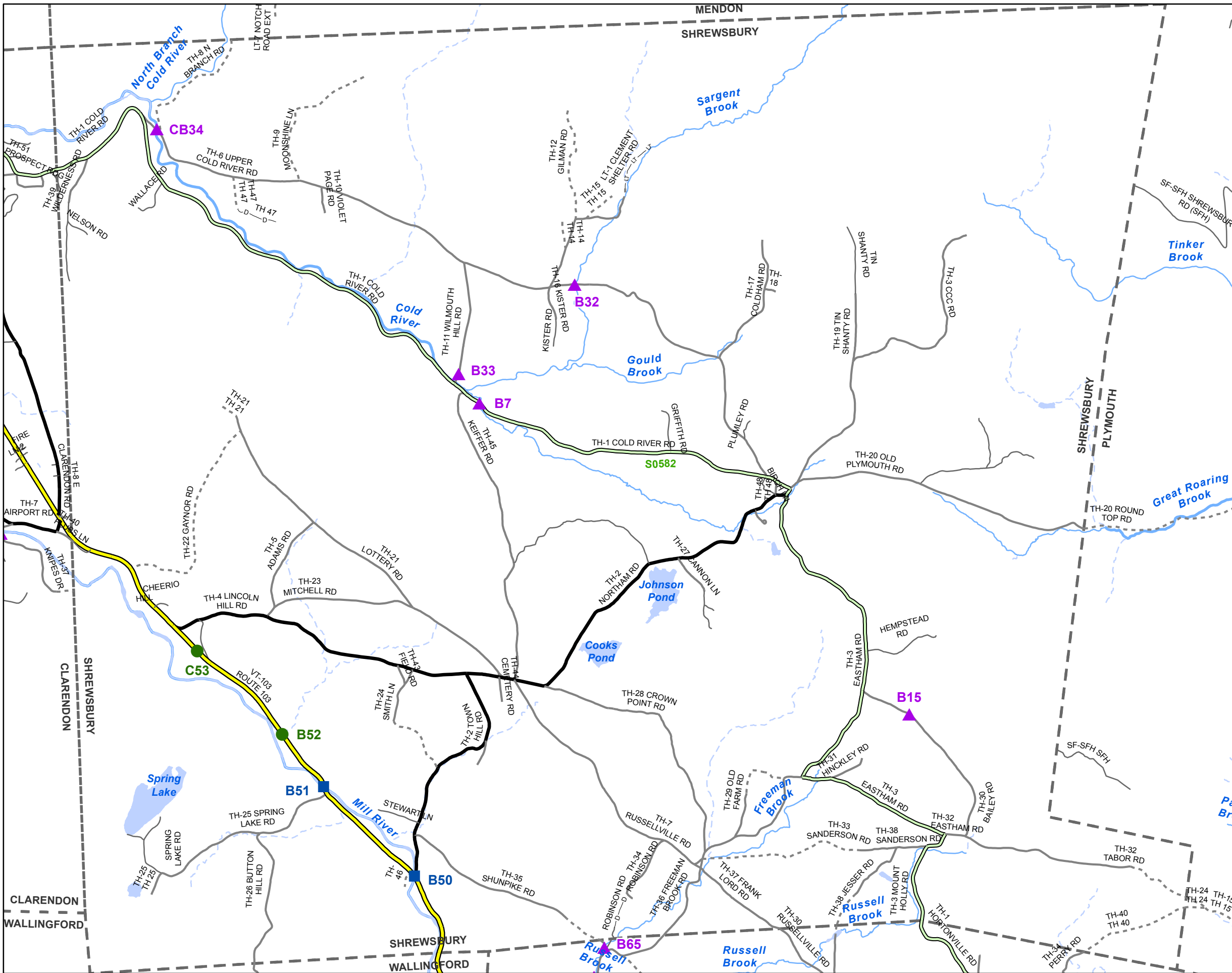


- ★ INTERSTATE
- STATE LONG
- STATE SHORT
- ▲ TOWN LONG
- ▼ FAS/FAU
- FAS/FAU HWY
- INTERSTATE
- STATE HIGHWAY
- CLASS 1
- CLASS 2
- CLASS 3
- CLASS 4
- LEGAL TRAIL
- PRIVATE
- DISCONTINUED
- DISTRICT
- POLITICAL BOUNDARY
- NAMED RIVERS-STREAMS
- UNNAMED RIVERS-STREAMS

Produced by:
Mapping Unit
Vermont Agency of Transportation
August 2011



RUTLAND CITY
RUTLAND COUNTY
DISTRICT # 3

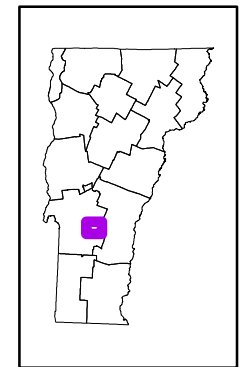


Scale 1:44,457

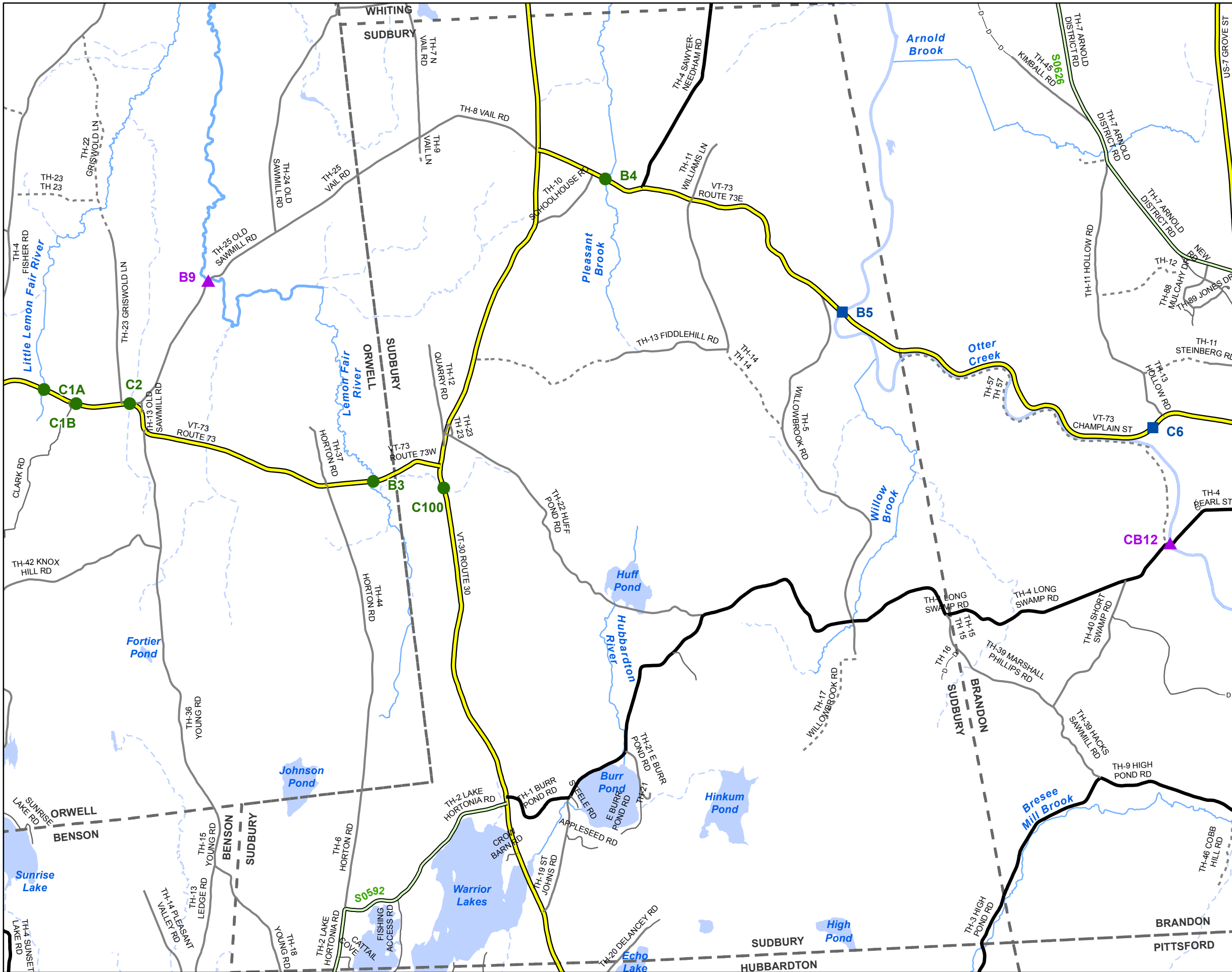


- ★ INTERSTATE
- STATE LONG
- STATE SHORT
- ▲ TOWN LONG
- ▼ FAS/FAU
- FAS/FAU HWY
- INTERSTATE
- STATE HIGHWAY
- CLASS 1
- CLASS 2
- CLASS 3
- CLASS 4
- LEGAL TRAIL
- PRIVATE
- DISCONTINUED
- DISTRICT
- POLITICAL BOUNDARY
- NAMED RIVERS-STREAMS
- - - UNNAMED RIVERS-STREAMS

Produced by:
Mapping Unit
Vermont Agency of Transportation
August 2011



SHREWSBURY
RUTLAND COUNTY
DISTRICT # 3

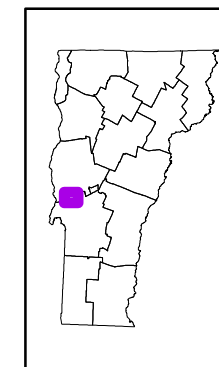


Scale 1:39,513

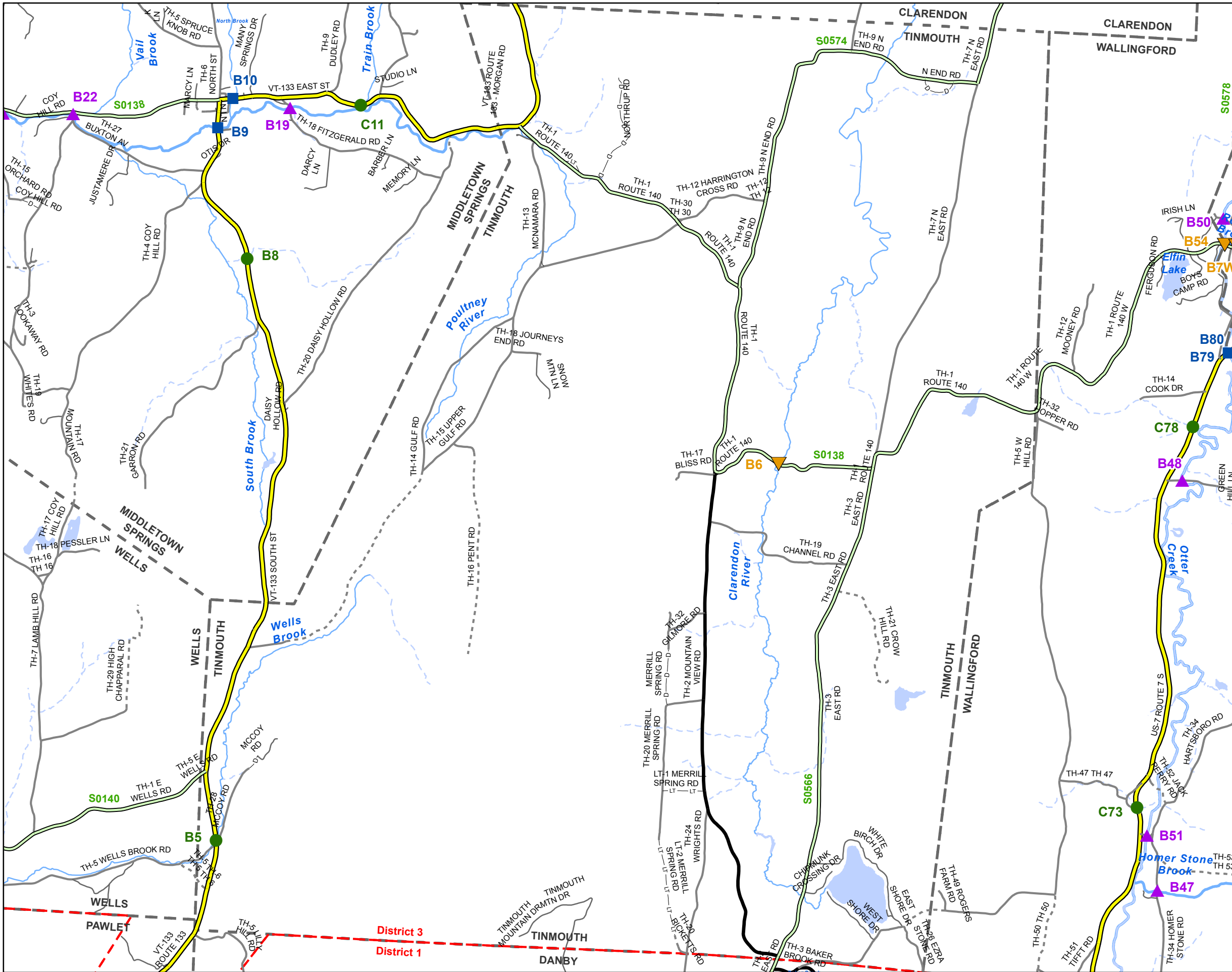


- ★ INTERSTATE
- STATE LONG
- STATE SHORT
- ▲ TOWN LONG
- ▼ FAS/FAU
- FAS/FAU HWY
- INTERSTATE
- STATE HIGHWAY
- CLASS 1
- CLASS 2
- CLASS 3
- - - CLASS 4
- - - LEGAL TRAIL
- PRIVATE
- - - DISCONTINUED
- - - DISTRICT
- - - POLITICAL BOUNDARY
- NAMED RIVERS-STREAMS
- - - UNNAMED RIVERS-STREAMS

Produced by:
Mapping Unit
Vermont Agency of Transportation
August 2011



SUDBURY
RUTLAND COUNTY
DISTRICT # 3

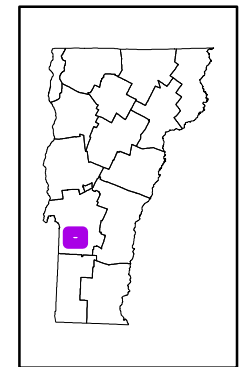


Scale 1:42,075

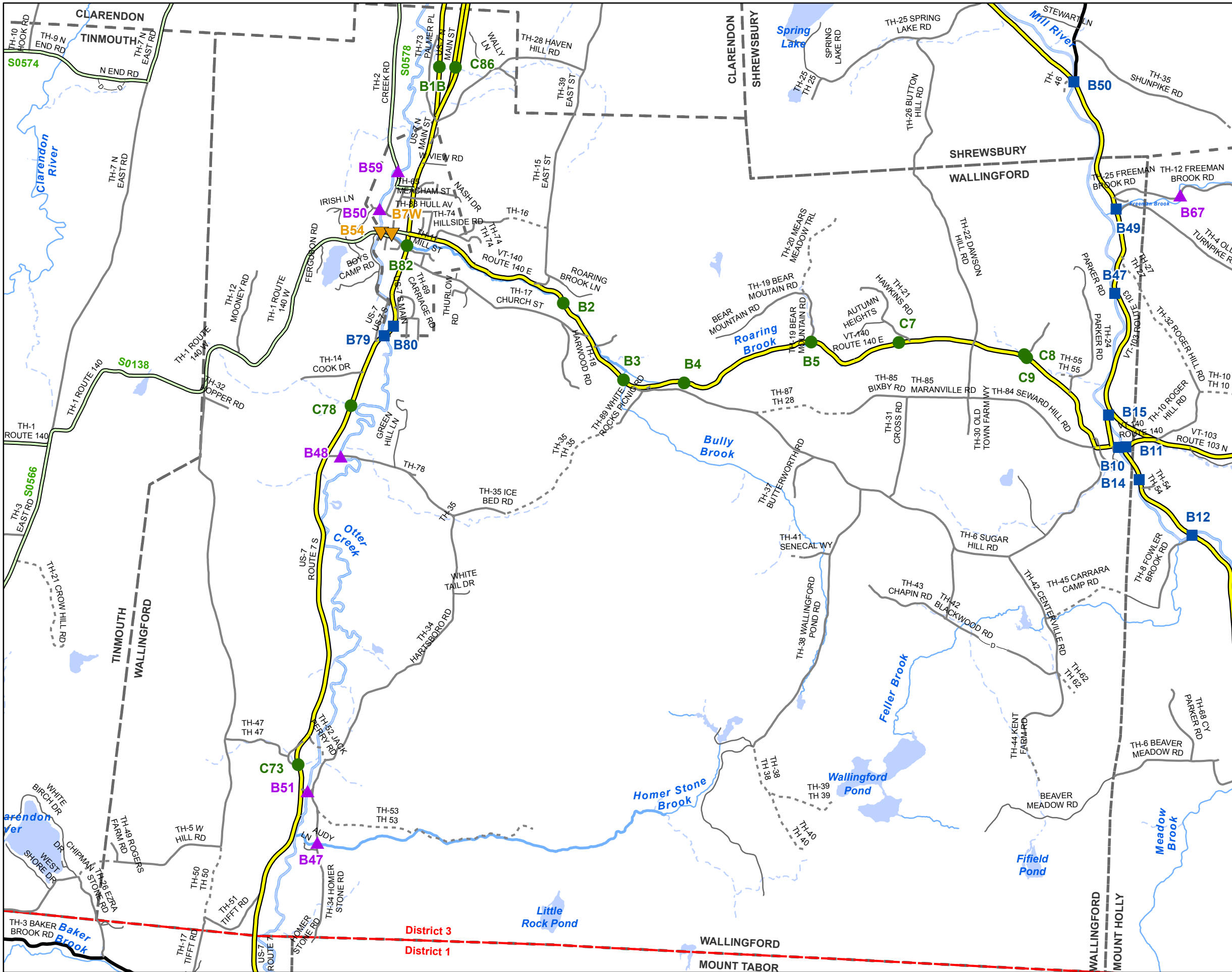


- ★ INTERSTATE
- STATE LONG
- STATE SHORT
- ▲ TOWN LONG
- ▼ FAS/FAU
- FAS/FAU HWY
- INTERSTATE
- STATE HIGHWAY
- CLASS 1
- CLASS 2
- CLASS 3
- CLASS 4
- LEGAL TRAIL
- PRIVATE
- DISCONTINUED
- DISTRICT
- POLITICAL BOUNDARY
- NAMED RIVERS-STREAMS
- UNNAMED RIVERS-STREAMS

Produced by:
Mapping Unit
Vermont Agency of Transportation
August 2011



TINMOUTH
RUTLAND COUNTY
DISTRICT # 3

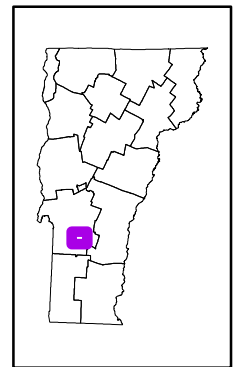


Scale 1:44,611

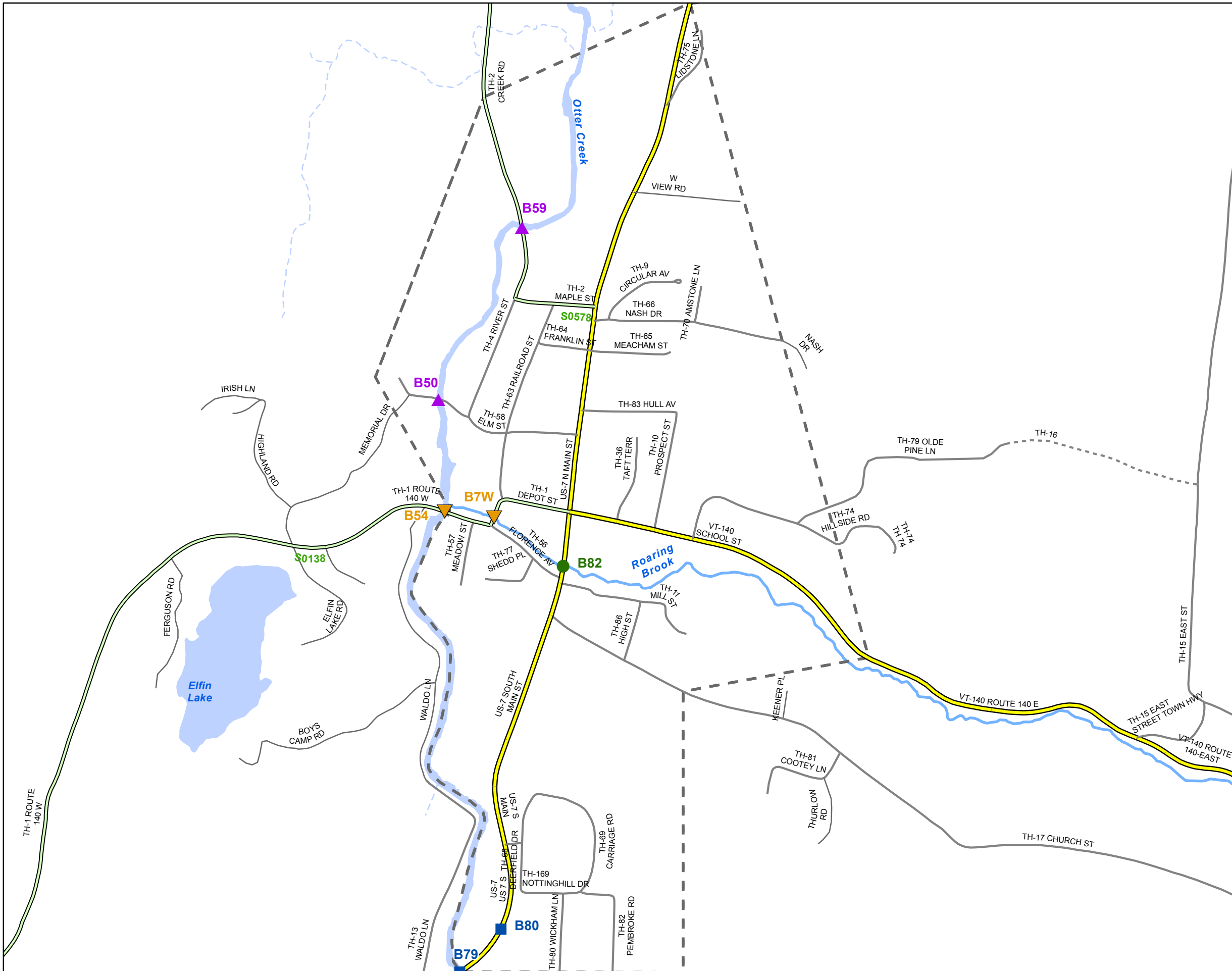


- ★ INTERSTATE
- STATE LONG
- STATE SHORT
- ▲ TOWN LONG
- ▼ FAS/FAU
- FAS/FAU HWY
- INTERSTATE
- STATE HIGHWAY
- CLASS 1
- CLASS 2
- CLASS 3
- CLASS 4
- - - LEGAL TRAIL
- PRIVATE
- - - DISCONTINUED
- - - DISTRICT
- - - POLITICAL BOUNDARY
- NAMED RIVERS-STREAMS
- - - UNNAMED RIVERS-STREAMS

Produced by:
Mapping Unit
Vermont Agency of Transportation
August 2011



WALLINGFORD
RUTLAND COUNTY
DISTRICT # 3

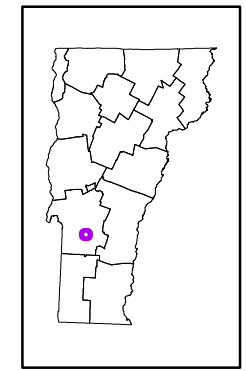


Scale 1:9,874

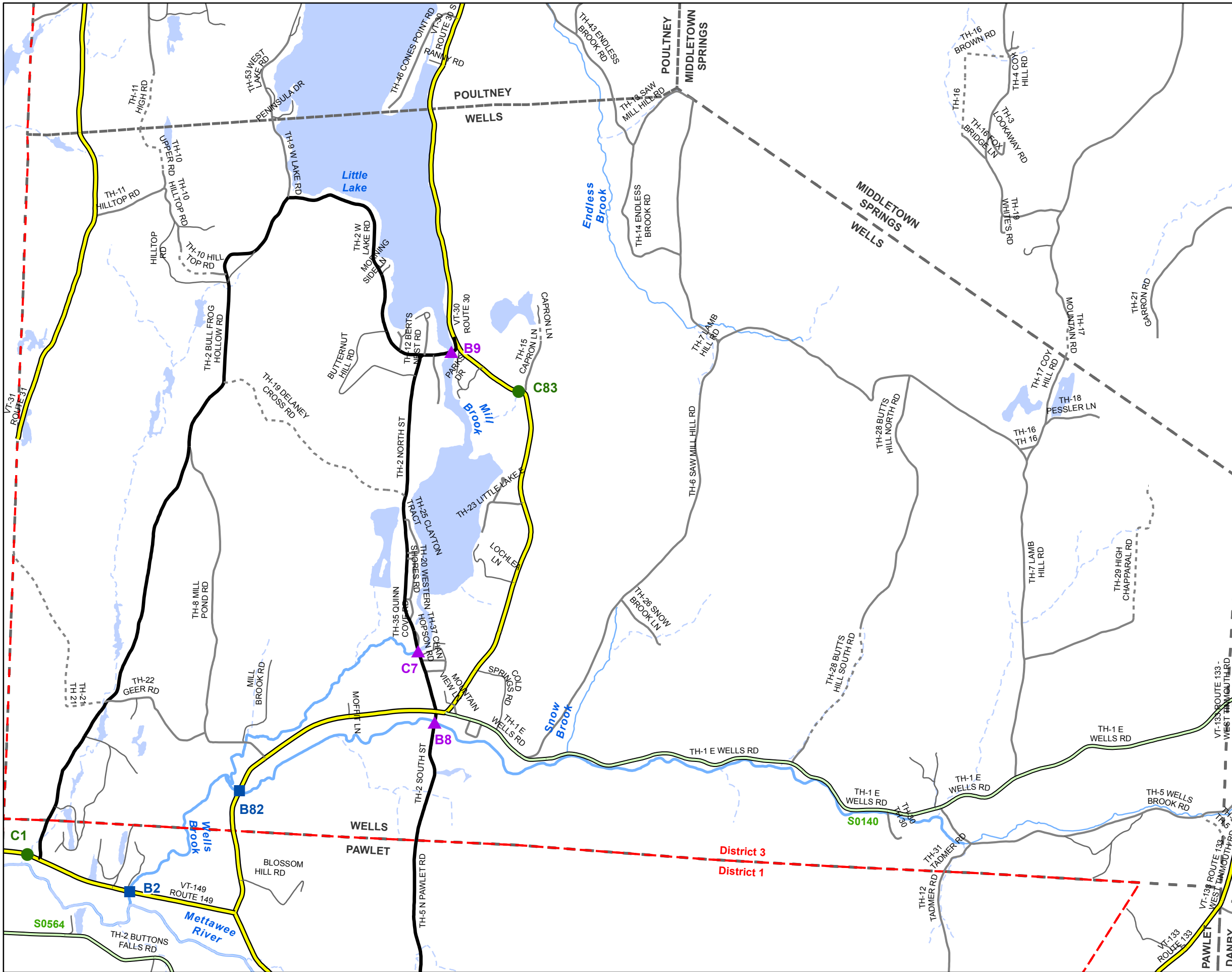
N

- ★ INTERSTATE
- STATE LONG
- STATE SHORT
- ▲ TOWN LONG
- ▼ FAS/FAU
- FAS/FAU HWY
- INTERSTATE
- STATE HIGHWAY
- CLASS 1
- CLASS 2
- CLASS 3
- CLASS 4
- - - LEGAL TRAIL
- - - PRIVATE
- - - DISCONTINUED
- - - DISTRICT
- - - POLITICAL BOUNDARY
- NAMED RIVERS-STREAMS
- - - UNNAMED RIVERS-STREAMS

Produced by:
Mapping Unit
Vermont Agency of Transportation
August 2011



WALLINGFORD U.C.
RUTLAND COUNTY
DISTRICT # 3

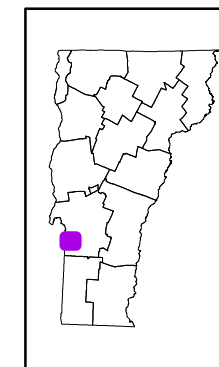


Scale 1:32,983

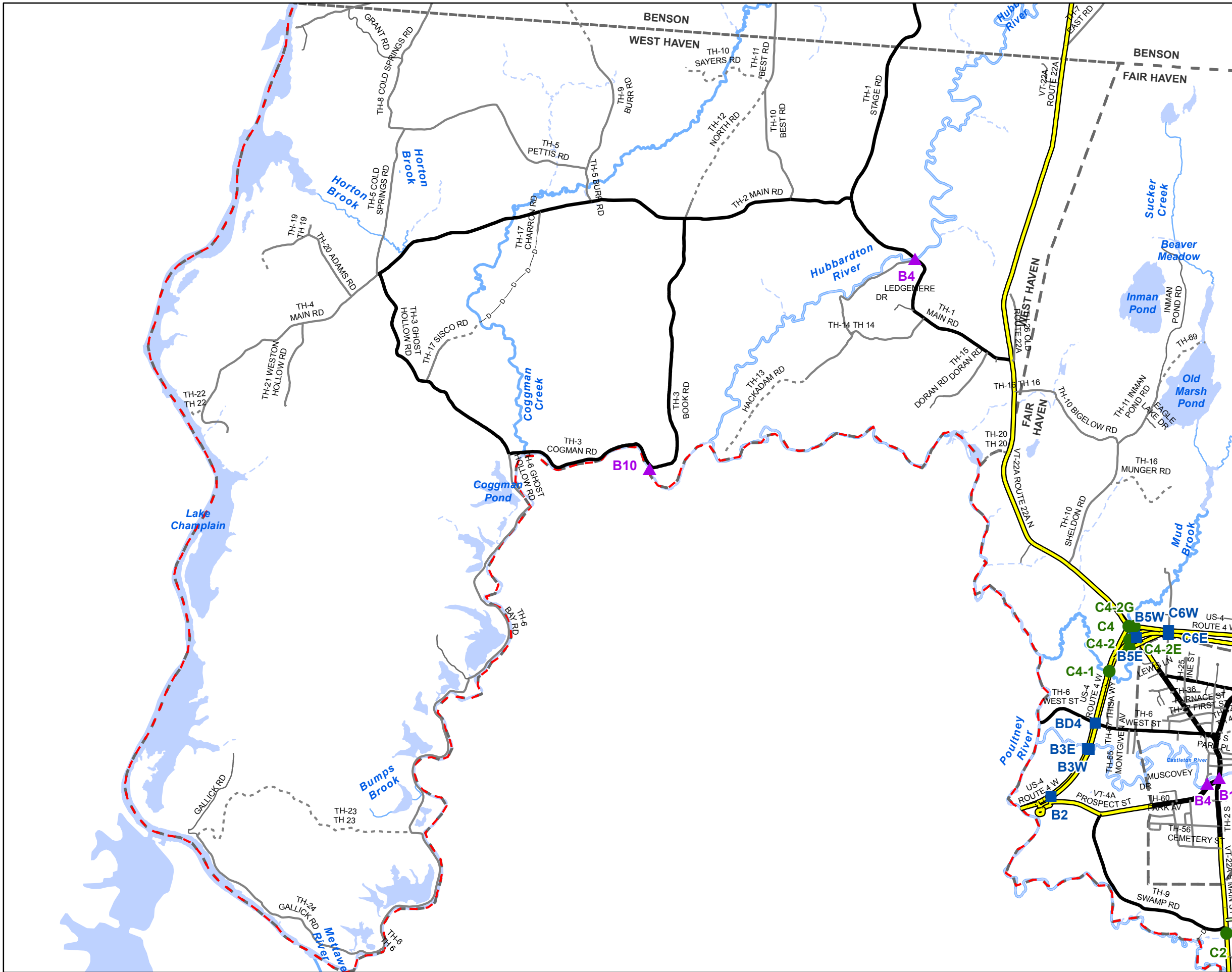


- ★ INTERSTATE
- STATE LONG
- STATE SHORT
- ▲ TOWN LONG
- ▼ FAS/FAU
- FAS/FAU HWY
- INTERSTATE
- STATE HIGHWAY
- CLASS 1
- CLASS 2
- CLASS 3
- - - CLASS 4
- - - LEGAL TRAIL
- PRIVATE
- - - DISCONTINUED
- - - DISTRICT
- - - POLITICAL BOUNDARY
- NAMED RIVERS-STREAMS
- - - UNNAMED RIVERS-STREAMS

Produced by:
Mapping Unit
Vermont Agency of Transportation
August 2011



WELLS TOWN
RUTLAND COUNTY
DISTRICT # 3

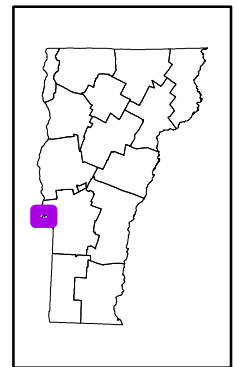


Scale 1:46,816

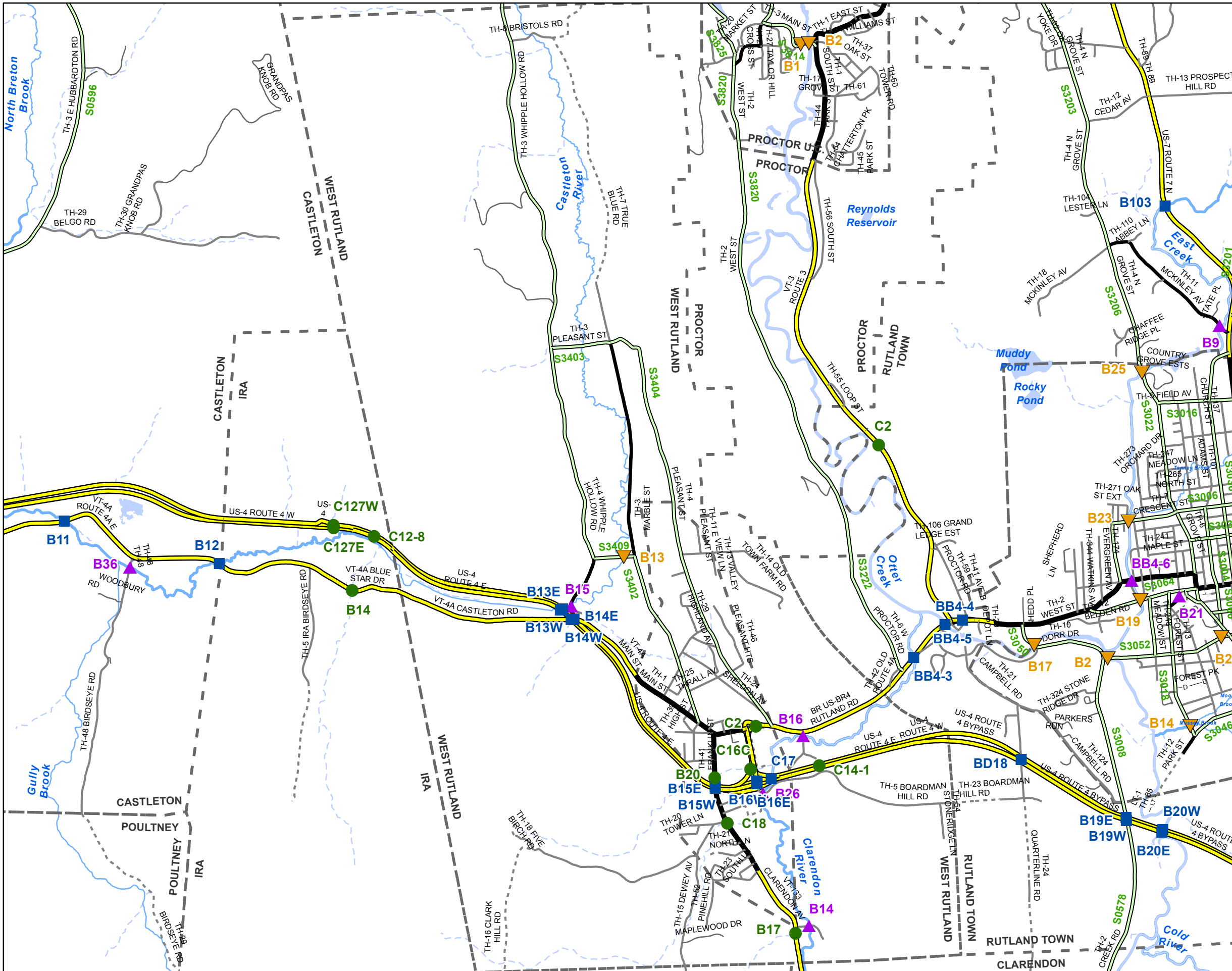


- ★ INTERSTATE
- STATE LONG
- STATE SHORT
- ▲ TOWN LONG
- ▼ FAS/FAU
- FAS/FAU HWY
- INTERSTATE
- STATE HIGHWAY
- CLASS 1
- CLASS 2
- CLASS 3
- CLASS 4
- LEGAL TRAIL
- PRIVATE
- DISCONTINUED
- DISTRICT
- POLITICAL BOUNDARY
- NAMED RIVERS-STREAMS
- - - UNNAMED RIVERS-STREAMS

Produced by:
Mapping Unit
Vermont Agency of Transportation
August 2011



WEST HAVEN
RUTLAND COUNTY
DISTRICT # 3

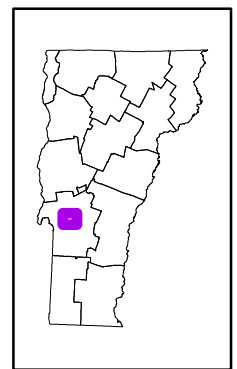


Scale 1:41,695

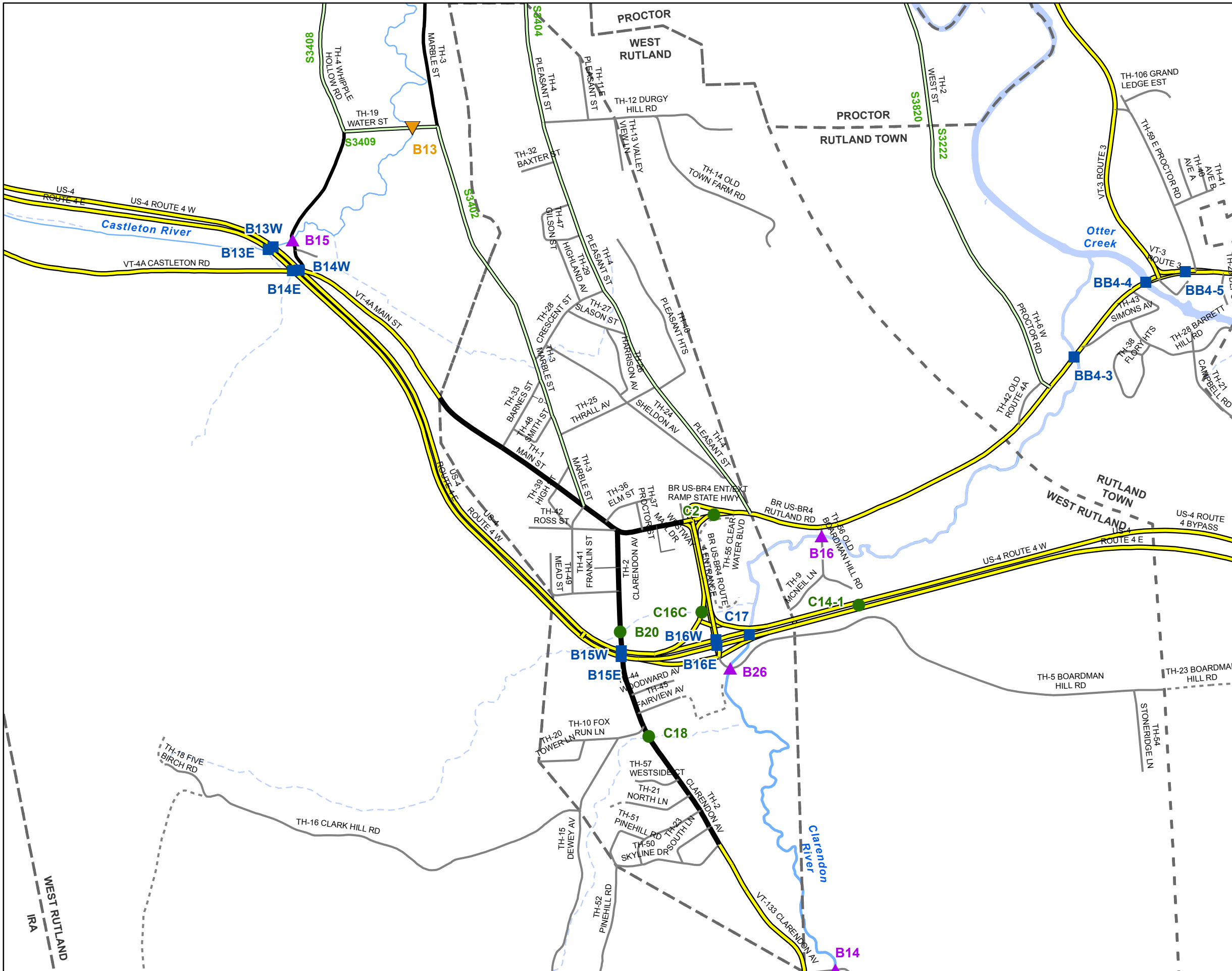


- ★ INTERSTATE
- STATE LONG
- STATE SHORT
- ▲ TOWN LONG
- ▼ FAS/FAU
- FAS/FAU HWY
- INTERSTATE
- STATE HIGHWAY
- CLASS 1
- CLASS 2
- CLASS 3
- CLASS 4
- LEGAL TRAIL
- PRIVATE
- DISCONTINUED
- DISTRICT
- POLITICAL BOUNDARY
- NAMED RIVERS-STREAMS
- UNNAMED RIVERS-STREAMS

Produced by:
Mapping Unit
Vermont Agency of Transportation
August 2011



WEST RUTLAND
RUTLAND COUNTY
DISTRICT # 3

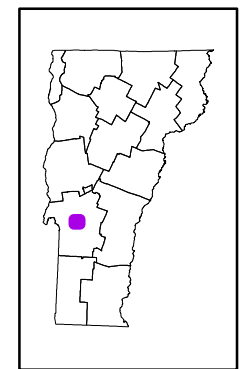


Scale 1:18,270

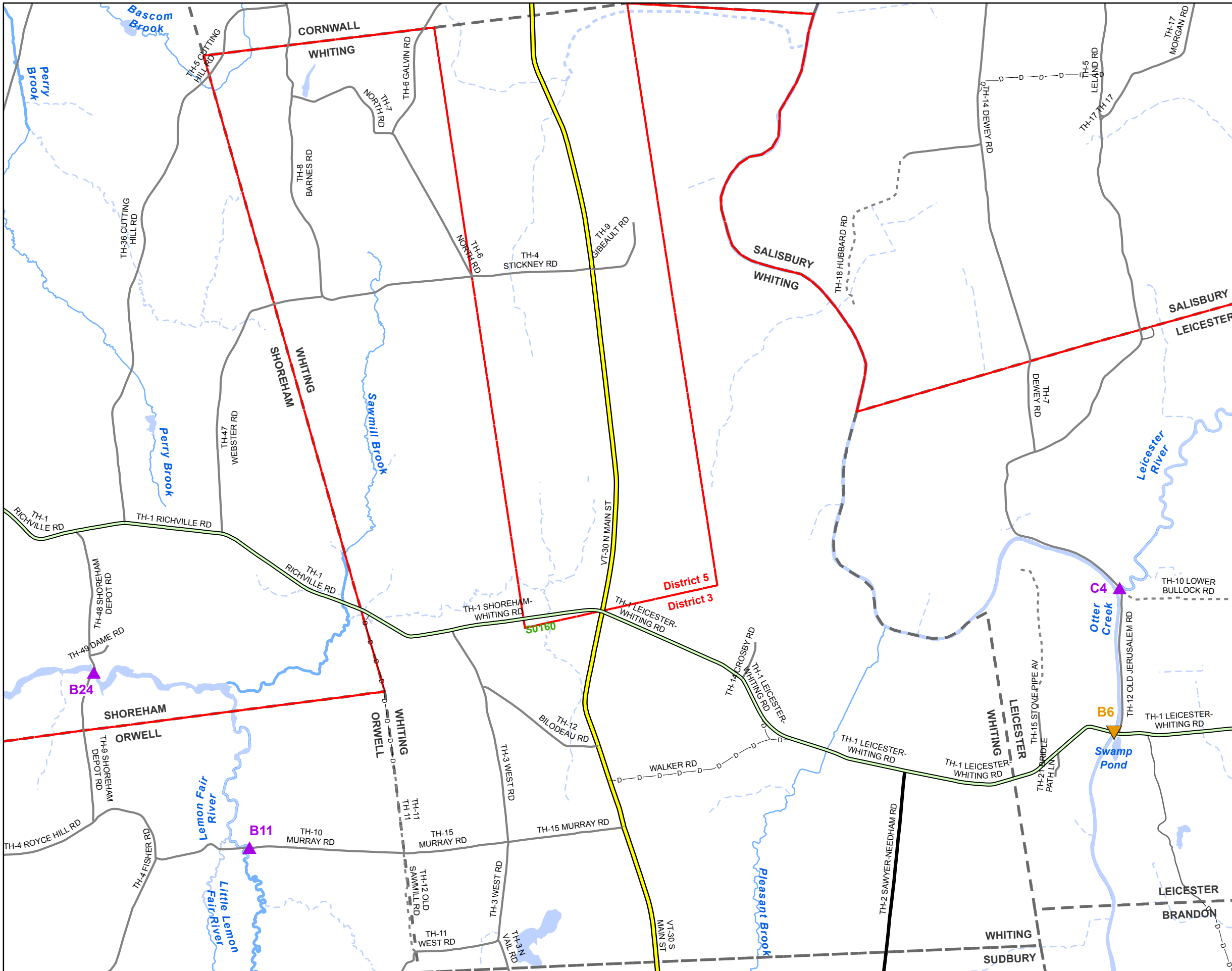


- ★ INTERSTATE
- STATE LONG
- STATE SHORT
- ▲ TOWN LONG
- ▼ FAS/FAU
- FAS/FAU HWY
- INTERSTATE
- STATE HIGHWAY
- CLASS 1
- CLASS 2
- CLASS 3
- CLASS 4
- LEGAL TRAIL
- PRIVATE
- DISCONTINUED
- DISTRICT
- POLITICAL BOUNDARY
- NAMED RIVERS-STREAMS
- UNNAMED RIVERS-STREAMS

Produced by:
Mapping Unit
Vermont Agency of Transportation
August 2011



WEST RUTLAND U.C.
RUTLAND COUNTY
DISTRICT # 3

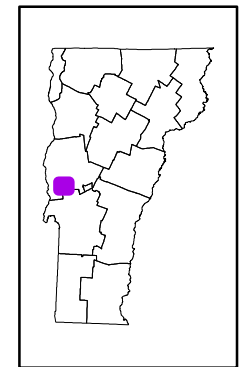


Scale 1:31,297



- ★ INTERSTATE
- STATE LONG
- STATE SHORT
- ▲ TOWN LONG
- ▼ FAS/FAU
- FAS/FAU HWY
- INTERSTATE
- STATE HIGHWAY
- CLASS 1
- CLASS 2
- CLASS 3
- CLASS 4
- - - LEGAL TRAIL
- PRIVATE
- - - DISCONTINUED
- DISTRICT
- POLITICAL BOUNDARY
- NAMED RIVERS-STREAMS
- - - UNNAMED RIVERS-STREAMS

Produced by:
Mapping Unit
Vermont Agency of Transportation
August 2011



WHITING
ADDISON COUNTY
DISTRICT # 3