

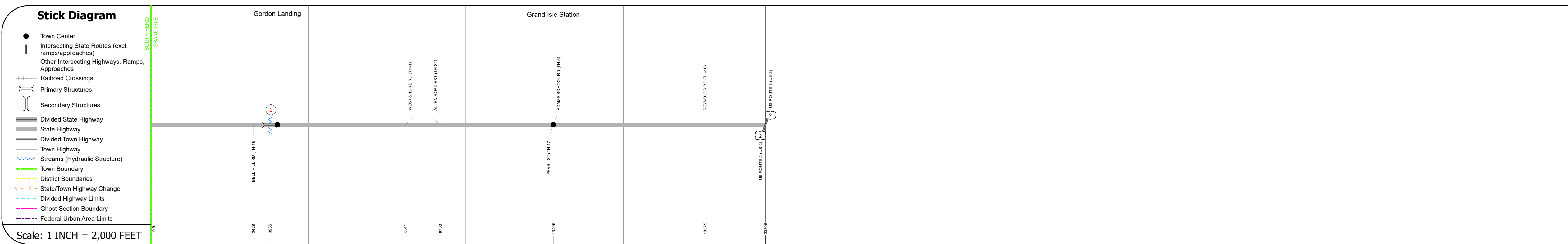
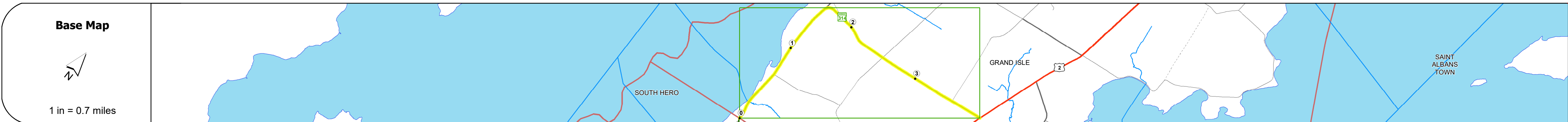
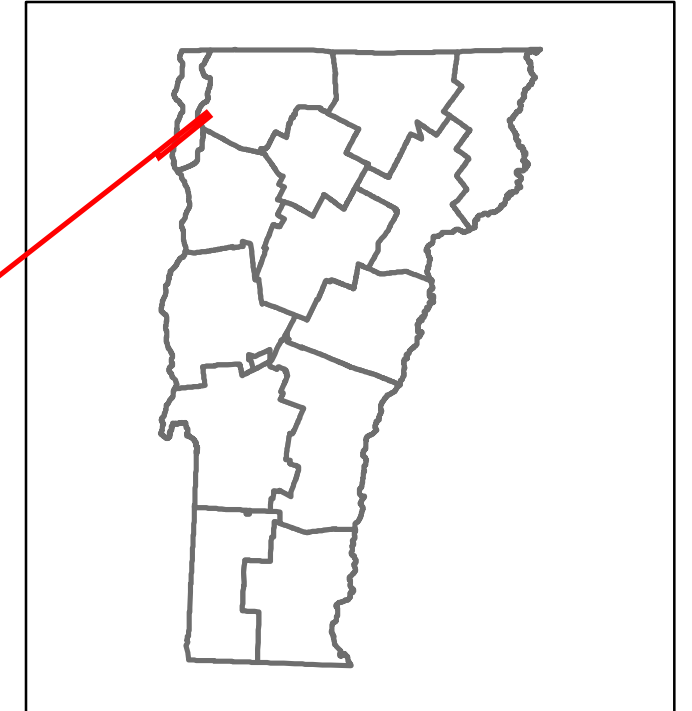


Route Log and Progress Chart

DRAFT

Please Note: Errors and Omissions May Exist.
Contact the VTrans Mapping Section with questions or concerns.

DISTRICT	TOWN	ROUTE
8	GRAND ISLE	VT-314



STRUCTURE DESCRIPTIONS

Bridge 2:
Culvert - 1948
Structure No. 300273000207021
Length: 9'
Under Clearance: 6.0'
Weight Limit: 0
Facility Carried: VT314
Structure Type: RC BOX
Features Intersected: DRY BROOK
Inspection Date: 11/2018
Maintenance: State

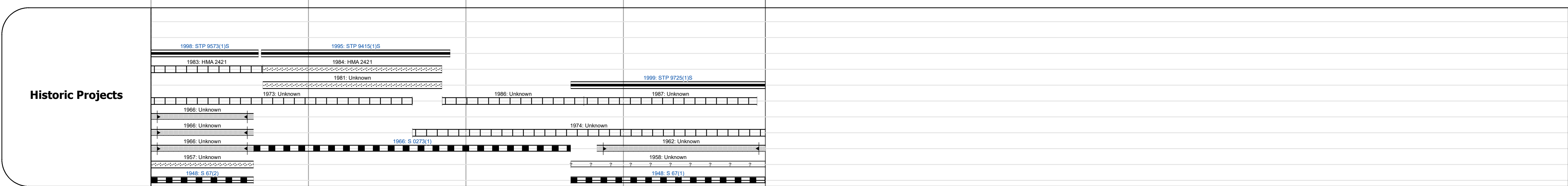
Travellane	26	24	26	22	26	27	29	28
Roadway Lane Count	2	2	2	2	2	2	2	2
Base	12" & 18" Stone							
Subbase	6" Sol Cement 12" Sand							

Curves	3	4	3	3	12	3	6	
--------	---	---	---	---	----	---	---	--

Grades								
--------	--	--	--	--	--	--	--	--

Guardrails	H H H H H H H H							
------------	-----------------	--	--	--	--	--	--	--

Rumblestrips								
--------------	--	--	--	--	--	--	--	--



Maintenance Garage	District 8 - DMF Maintenance Highgate Garage							
--------------------	--	--	--	--	--	--	--	--

Speed Zone	45							
------------	----	--	--	--	--	--	--	--

Functional Class	5							
------------------	---	--	--	--	--	--	--	--

National Highway System								
-------------------------	--	--	--	--	--	--	--	--

Limited Access Highway								
------------------------	--	--	--	--	--	--	--	--

Customer Service Level	Local Connector							
------------------------	-----------------	--	--	--	--	--	--	--

Traffic Counters	G009 G116 G114							
------------------	----------------	--	--	--	--	--	--	--

AAADT	2022	3091	642	515
2021	3111	637	3847	
2020	2746	562	3219	
2019	3242	663	3800	
2018	3200	660	350	3800

Crash Locations	(Incomplete) 2023			
2022				HCL Section No. 2
2021				
2020				
2019				

Historic Projects Unknown, Bituminous Concrete, Retreatment, Bituminous Macadam, Resurface, Cold Plane and Bituminous Concrete, Bituminous Mix, Skiny Mix, Bituminous Seal, Concrete, Gravel, Surface Treated Gravel, Plant Mix, Reclaimed Base and Bituminous Concrete	Functional Class 1 - Interstate System, 2 - Other, 3 - Principal Arterial, 4 - Minor Arterial, 5 - Major Collector, 6 - Minor Collector	Curves Left, Right, Grades (up/down), Road Widths (ft)	Traffic Counters Continuous (CTC), Weigh-In-Motion (WIM), Short-Term, Scheduled, Short-Term, Unscheduled	Crash Locations Fatal, Injury, Property Damage Only, Unknown Crash Type, High Crash Locations (HCL's)	Mileage by Functional Class By Sheet 0273 5 - Major Collector 3.901	Mileage by Town By Sheet GRAND ISLE - V314-0702 3.901 of 3.901	DISTRICT 8	TOWN GRAND ISLE	Date: 09/23/23	ROUTE VT-314 ETE mileage: 1.592 to 5.493
Page Total Mileage: 3.901 mi						Page Total Mileage: 3.901 mi	1 of 1 TWN mileage: 0.0 to 3.901			

For More Information Contact - Vermont Agency of Transportation, Policy, Planning and Intermodal Development Division - Mapping Section, 219 North Main Street, Barre, VT 05641 Telephone: 802-828-2600.