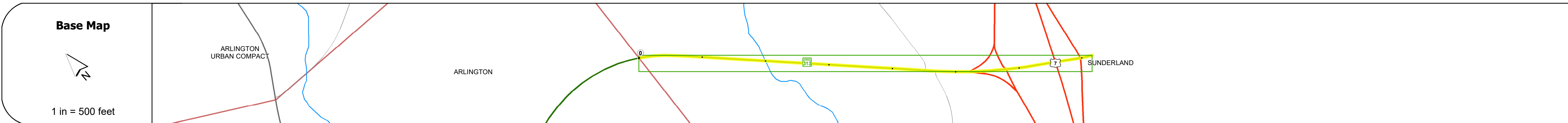
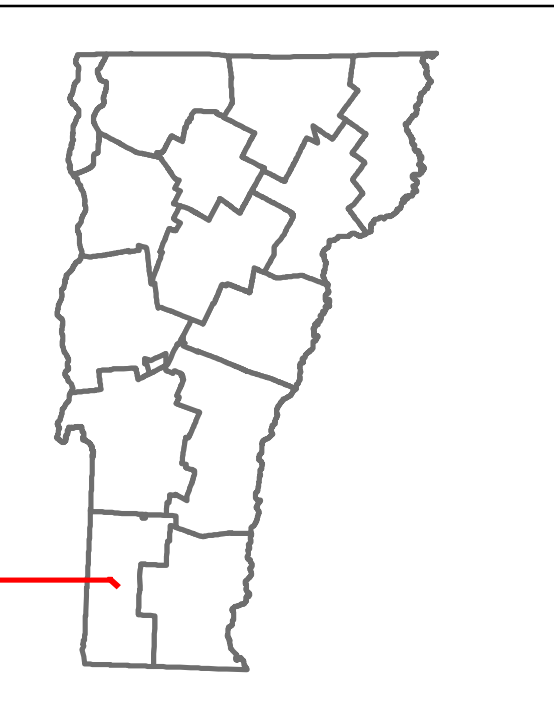



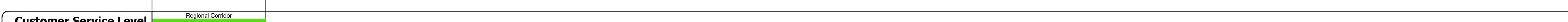










DISTRICT	TOWN	ROUTE
1	SUNDERLAND	VT-313



### STRUCTURE DESCRIPTIONS

**Bridge 11:**  
Culvert - 1978  
Structure No: 200319001102152  
Length: 28'  
Height: 100.0'  
Weight Limit: 0  
Facility Carried: VT 00313 ML  
Structure Type: TWIN CELL RC BOX  
Features Intersected: FAYSVILLE BRANCH  
Inspection Date: 6/2021  
Maintenance/Ownership: State

**Unknown 20:**  
Unknown  
Structure No: 200019002002152  
Structure Type: Unknown



Year	Left	Right
2022	2892	2892 503
2021	3021	1829 485
2020	2666	1614 426
2019	3147	1905 505
2018	2600	3100 1900

Year	Crash Locations
(Incomplete) 2023	
2022	
2021	
2020	
2019	

<b>Historic Projects</b> Unknown, Retreatment, Resurface, Bituminous Mix, Skiny Mix, Bituminous Seal Bituminous Concrete, Cold Plane and Bituminous Concrete, Concrete, Surface Treated Gravel, Plant Mix, Reclaimed Base and Bituminous Concrete	<b>Functional Class</b> 1 - Interstate System, 2 - Other Freeways and Expressways, 3 - Principal Arterial, 4 - Minor Arterial, 5 - Major Collector, 6 - Minor Collector	<b>Curves</b> Left (degrees), Right (degrees) <b>Grades</b> Left (percent), Right (percent), grade up, grade down	<b>Traffic Counters</b> Continuous (CTC), Weigh-In-Motion (WIM), Short-Term, Scheduled, Short-Term, Unscheduled	<b>Crash Locations</b> Fatal, Injury, Unknown Crash Type, Property Damage Only	<b>Mileage by Functional Class By Sheet</b> 319-1 4 - Minor Arterial 0.717	<b>Mileage by Town By Sheet</b> SUNDERLAND - v313-0215 0.717 of 0.717	<b>DISTRICT</b> 1	<b>TOWN</b> SUNDERLAND	Date: 09/23/23	<b>ROUTE</b> VT-313 ETE mileage: 7.908 to 8.625
					Page Total Mileage: 0.717 mi	Page Total Mileage: 0.717 mi	<b>1</b>	<b>1 of 1</b> TWN mileage: 0.0 to 0.717		