

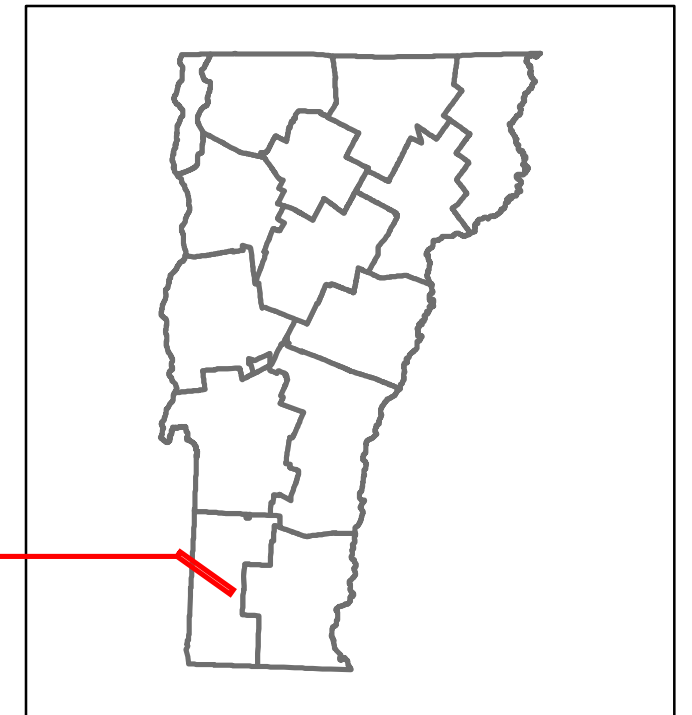


Route Log and Progress Chart

DRAFT

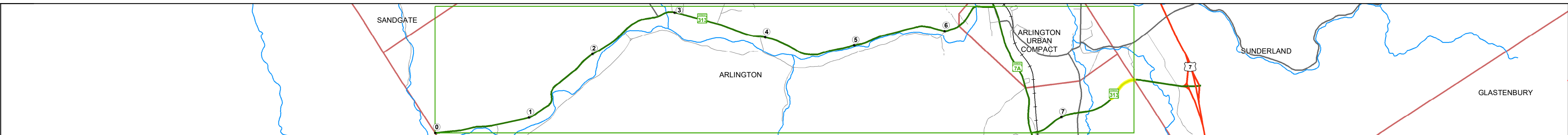
Please Note: Errors and Omissions May Exist.
Contact the VTrans Mapping Section with questions or concerns.

DISTRICT	TOWN	ROUTE
1	ARLINGTON	VT-313



Base Map

1 in = 0.7 miles



Stick Diagram

- Town Center
- Intersecting State Routes (excl. ramps/approaches)
- Other Intersecting Highways, Ramps, Approaches
- Railroad Crossings
- Primary Structures
- Secondary Structures
- Divided State Highway
- State Highway
- Divided Town Highway
- Town Highway
- Streams (Hydraulic Structure)
- Town Boundary
- District Boundaries
- State/Town Highway Change
- Divided Highway Limits
- Ghost Section Boundary
- Federal Urban Area Limits

Scale: 1 INCH = 2,000 FEET




STRUCTURE DESCRIPTIONS

--


Road Widths

Travellane	22
Roadway	42
Lane Count	2
Base	3" P.M.
Subbase	24" Crushed Gravel




Curves

Radius	5
Rate	2.5




Grades

Grade	+5.04
-------	-------



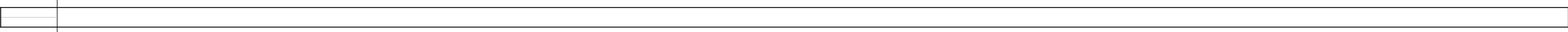
Guardrails

Guardrail	
-----------	--



Rumblestrips

Rumblestrip	
-------------	--




Historic Projects

Project	2005 STP 2223/118
Project	1979 F 313-1101




Maintenance Garage

Maintenance Garage	
--------------------	--




Speed Zone

Speed Zone	
------------	--




Functional Class

Functional Class	4
------------------	---




National Highway System

National Highway System	
-------------------------	--




Limited Access Highway

Limited Access Highway	Partial
------------------------	---------




Customer Service Level

Customer Service Level	Regional Corridor
------------------------	-------------------




Traffic Counters

Traffic Counter	
-----------------	--




AADT

Year	2022	2507
Year	2021	3021
Year	2020	2666
Year	2019	3147
Year	2018	2600



Crash Locations

Year	(Incomplete) 2023	
Year	2022	
Year	2021	
Year	2020	
Year	2019	



<p>Historic Projects</p> <ul style="list-style-type: none"> Unknown Bituminous Concrete Retreatment Resurface Bituminous Mix Skinny Mix Bituminous Seal <p>Indicated plans available - http://vtransmap01.aot.state.vt.us/p/dcr/D/webstore/</p>	<p>Functional Class</p> <ul style="list-style-type: none"> 1 - Interstate System 2 - Other 3 - Principal Arterial 4 - Minor Arterial 5 - Major Collector 6 - Minor Collector 	<p>Curves</p> <ul style="list-style-type: none"> Left (degrees) Right (degrees) <p>Grades</p> <ul style="list-style-type: none"> grade up (percent) grade down (percent) 	<p>Traffic Counters</p> <ul style="list-style-type: none"> Continuous (CTC) Weight-In-Motion (WIM) Short-Term, Scheduled Short-Term, Unscheduled <p>AADT (AADT)</p>	<p>Crash Locations</p> <ul style="list-style-type: none"> Fatal Injury Property Damage Only Unknown Crash Type <p>High Crash Locations (HCL's)</p> <p>Sections (& Intersections)</p> <ul style="list-style-type: none"> 1 - 100 (1 - 10) 101 - 200 (11 - 20) 201 - 300 (21 - 30) 301 - 400 (31 - 40) 401 - 800 (41 - 113) 	<p>Mileage by Functional Class By Sheet</p> <p>319-1 4 - Minor Arterial 0.325</p>	<p>Mileage by Town By Sheet</p> <p>ARLINGTON - V313-0201 0.325 of 7.908</p>	<p>DISTRICT</p> <p>1</p>	<p>TOWN</p> <p>ARLINGTON</p>	<p>Date: 09/23/23</p>	<p>ROUTE</p> <p>VT-313</p> <p>ETE mileage: 7.583 to 7.908</p>
					<p>Page Total Mileage: 0.325 mi</p>		<p>Page Total Mileage: 0.325 mi</p>		<p>2 of 2</p> <p>TWN mileage: 7.583 to 7.908</p>	