Route Log and Progress Chart

DRAFT

Please Note: Errors and Omissions May Exist.
Contact the VTrans Mapping Section with questions or concerns.

DISTRICT	TOWN	ROUTE
1	ARLINGTON	VT-313

Base Map

1 in = 0.7 miles

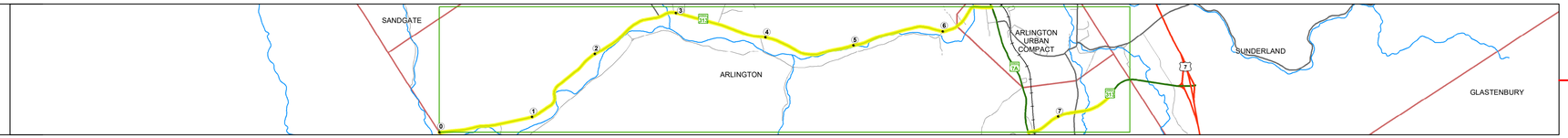

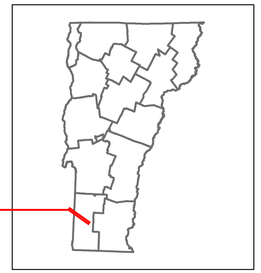

VERMONT 313

Stick Diagram

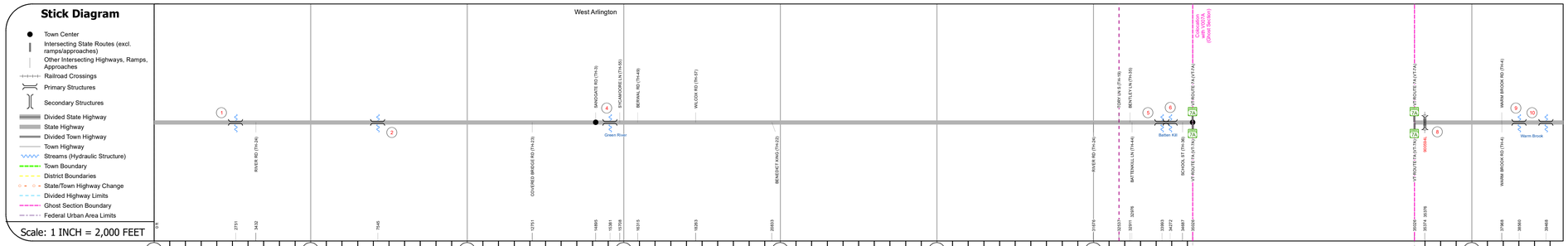

Road Widths

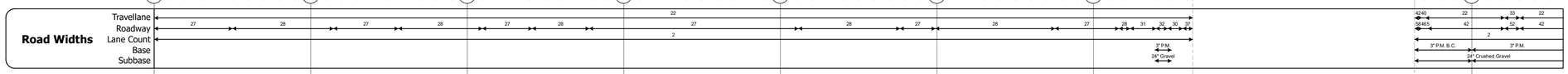

Curves

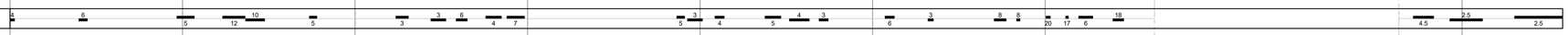

Grades

Guardrails

Rumblestrips

Historic Projects

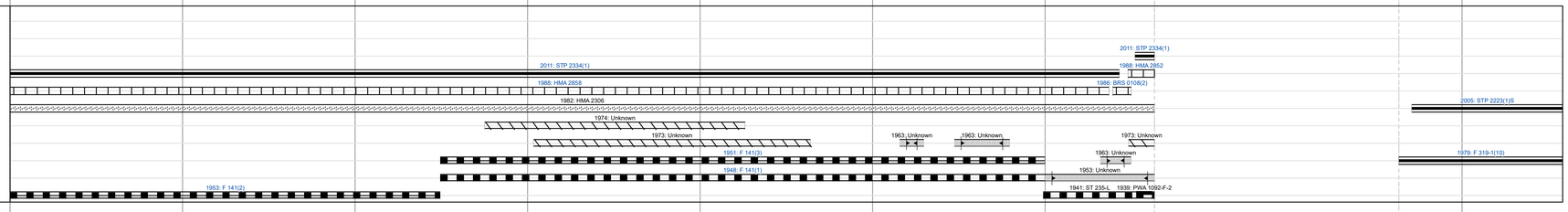

Maintenance Garage

District 1 - DMF Maintenance East Dorset Garage

District 1 - DMF Maintenance Bennington Garage

Speed Zone

Functional Class

5

4

National Highway System

Limited Access Highway

Partial

Customer Service Level

Local Connector

Regional Corridor

Traffic Counters

B123

B290

AADT

2022	1372		2582		2111	2507
2021	1361		2562		2245	3021
2020	1201		2261		1981	2666
2019	1418		2670		2339	3147
2018	1400		2700		2300	2600

Crash Locations

STRUCTURE DESCRIPTIONS

Bridge 1:
Culvert - 1953
Structure No. 300108000102011
Length: 6'
Under Clearance: 6.0'
Weight Limit: 0
Facility Carried: VT313
Structure Type: ACCGMPP
Features Intersected: BROOK
Inspection Date: 11/2018
Maintenance: State

Bridge 2:
Culvert - 1953
Structure No. 300108000202011
Length: 9'
Under Clearance: 7.0'
Weight Limit: 0
Facility Carried: VT313
Structure Type: CGMPPA
Features Intersected: BROOK
Inspection Date: 11/2018
Maintenance: State

Bridge 4:
Tee Beam - 1925
Structure No. 200108000402012
Length: 32'
Height: 100.0'
Width: 30.0'
Weight Limit: 0
Facility Carried: VT 00313 ML
Structure Type: CONCRETE T-BEAM
Features Intersected: GREEN RIVER
Surface: Bituminous
Inspection Date: 6/2021
Maintenance/Ownership: State

Bridge 5:
Stringer/multi-beam or girder - 1985
Structure No. 200108000502012
Length: 78'
Height: 100.0'
Width: 33.0'
Weight Limit: 0
Facility Carried: VT 00313 ML
Structure Type: ROLLED BEAM
Features Intersected: BATTEN KILL RIVER
Surface: Bituminous
Inspection Date: 6/2021
Maintenance/Ownership: State

Bridge 6:
Stringer/multi-beam or girder - 1985
Structure No. 200108000602012
Length: 84'
Height: 100.0'
Width: 34.0'
Weight Limit: 0
Facility Carried: VT 00313 ML
Structure Type: ROLLED BEAM
Features Intersected: BATTEN KILL RIVER
Surface: Bituminous
Inspection Date: 6/2021
Maintenance/Ownership: State

Bridge 8:
Girder and floorbeam system - 1978
Structure No. 200319000802012
Length: 94'
Weight Limit: 0
Facility Carried: RAILROAD
Structure Type: WELD PLT THRU GIRDER
Features Intersected: VT RR OVER VT 313

Bridge 9:
Culvert - 1978
Structure No. 200319000902012
Length: 24'
Height: 100.0'
Weight Limit: 0
Facility Carried: VT 00313 ML
Structure Type: TWIN CELL RC BOX
Features Intersected: WARM BROOK
Inspection Date: 6/2021
Maintenance/Ownership: State

Bridge 10:
Culvert - 1979
Structure No. 300319001002011
Length: 15'
Under Clearance: 6.0'
Weight Limit: 0
Facility Carried: VT313
Structure Type: TWIN ACCGMPP
Features Intersected: WARM BROOK
Inspection Date: 11/2018
Maintenance: State

Historic Projects

Unknown; Retreatment; Resurface; Bituminous Mix; Skinny Mix; Bituminous Seal; Bituminous Concrete; Bituminous Macadam; Cold Plane and Bituminous Concrete; Concrete; Gravel; Surface Treated Gravel; Plant Mix; Reclaimed Base and Bituminous Concrete

Indicated plans available - http://vtransmap01.act.state.vt.us/rp/dpr/Diwebstore/

Functional Class

1 - Interstate System; 2 - Other Freeways and Expressways; 3 - Principal Arterial; 4 - Minor Arterial; 5 - Major Collector; 6 - Minor Collector

Speed Zones

25, 30, 35, 40, 45, 50, 55, 60, 65

Curves

Left (degrees); Right

Grades

grade up (percent); grade down

Road Widths

(ft)

Traffic Counters

Continuous (CTC); Weigh-In-Motion (WIM); Short-Term, Scheduled; Short-Term, Unscheduled (counter ID)

AADT

(AADT)

Crash Locations

Fatal; Property Damage Only; Injury; Unknown Crash Type

High Crash Locations (HCL's)

Sections (& Intersections)

HCL No.	
1 - 100 (1 - 10)	201 - 300 (21 - 30)
101 - 200 (11 - 20)	301 - 400 (31 - 40)
	401 - 800 (41 - 113)

Mileage by Functional Class By Sheet

319-1	4 - Minor Arterial	0.949
0108	5 - Major Collector	6.634

Page Total Mileage: 7.583 mi

Mileage by Town By Sheet

ARLINGTON - V313-0201	7.583 of 7.908
Ghost Section - (VT-7A, MM 3.906 to 2.489)	

Page Total Mileage: 7.583 mi

DISTRICT	TOWN	Date: 09/23/23	ROUTE
1	ARLINGTON	1 of 2 TWN mileage: 0.0 to 7.583	VT-313 ETE mileage: 0.0 to 7.583

For More Information Contact - Vermont Agency of Transportation, Policy, Planning and Intermodal Development Division - Mapping Section, 219 North Main Street, Barre, VT 05641 Telephone: 802-828-2600.