






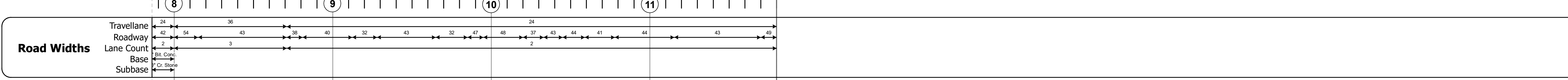

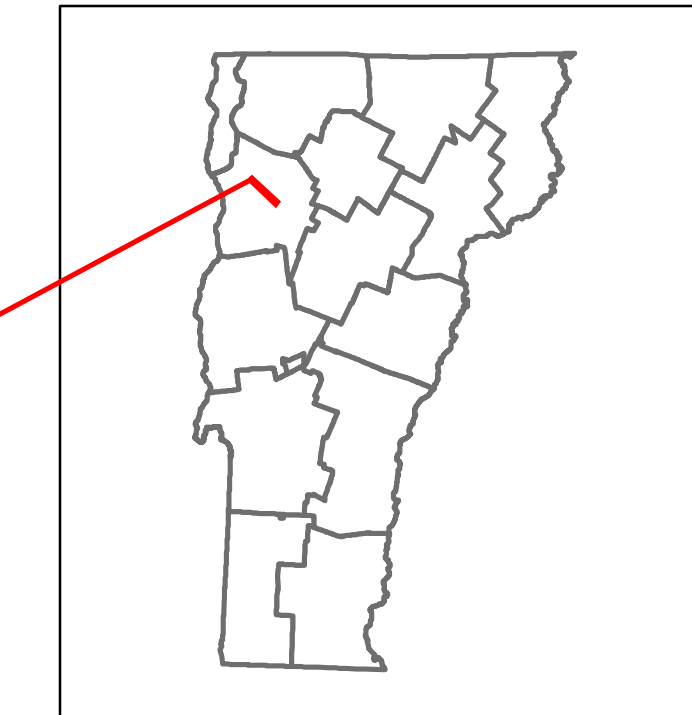


# Route Log and Progress Chart

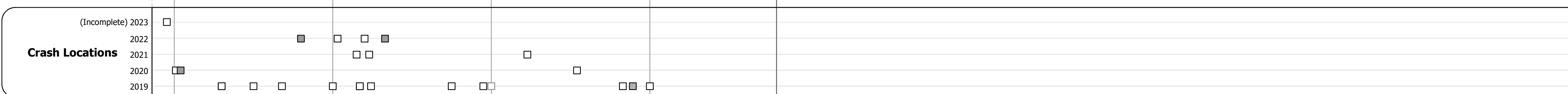
DRAFT

Please Note: Errors and Omissions May Exist.  
Contact the VTrans Mapping Section with questions or concerns.

DISTRICT	TOWN	ROUTE
	ETE	VT-289



Year	Station 0+00	Station 1+00	Station 2+00	Station 3+00	Station 4+00	Station 5+00
2022	16118		5054		5185	5335
2021	16037		5009		5195	5195
2020	14190		2764		3606	4595
2019	16797		3358		4382	5405
2018						



## STRUCTURE DESCRIPTIONS

<p><b>Bridge 14-1:</b> Culvert - 1993 Structure No. 30033014-104061 Length: 15' Weight Limit: 0 Facility Carried: VT289 Structure Type: CGMPP Features Intersected: SNOWMOBILE TRAIL Inspection Date: 11/2018 Maintenance: State</p>
<p><b>Bridge 14-2:</b> Culvert - 1993 Structure No. 30033014-204061 Length: 11' Weight Limit: 0 Facility Carried: VT289 Structure Type: CGMPP Features Intersected: INDIAN BROOK Inspection Date: 11/2018 Maintenance: State</p>
<p><b>Unknown 2A:</b> Unknown Structure No. 20003002A04062 Structure Type: Unknown</p>
<p><b>Unknown 16:</b> Unknown Structure No. 2004060D1604061 Structure Type: Unknown</p>
<p><b>Bridge 17:</b> Culvert - 1993 Structure No. 200033001704062 Length: 25' Height: 100.0' Weight Limit: 0 Facility Carried: VT 00289 ML Structure Type: TWIN CELL RC BOX Features Intersected: ALDER BROOK Inspection Date: 5/2023 Maintenance/Ownership: State</p>
<p><b>Bridge 17-A:</b> Culvert - 1993 Structure No. 30033017-A04061 Length: 7' Weight Limit: 0 Facility Carried: VT289 Structure Type: CGMPP Features Intersected: BROOK Inspection Date: 11/2018 Maintenance: State</p>
<p><b>Bridge 17-B:</b> Culvert - 1993 Structure No. 30033017-B04061 Length: 7' Weight Limit: 0 Facility Carried: VT289 Structure Type: CGMPP Features Intersected: BROOK Inspection Date: 11/2018 Maintenance: State</p>
<p><b>Bridge 18:</b> Culvert - 1993 Structure No. 200033001804062 Length: 31' Height: 100.0' Weight Limit: 0 Facility Carried: VT 00289 ML Structure Type: TWIN CELL RC BOX Features Intersected: ALDER BROOK Inspection Date: 5/2023 Maintenance/Ownership: State</p>

<p><b>Historic Projects</b></p> <ul style="list-style-type: none"> <li>Unknown</li> <li>Bituminous Concrete</li> <li>Retreatment</li> <li>Resurface</li> <li>Bituminous Mix</li> <li>Skippy Mix</li> <li>Bituminous Seal</li> </ul>	<p><b>Functional Class</b></p> <ul style="list-style-type: none"> <li>1 - Interstate System</li> <li>2 - Other Freeways and Expressways</li> <li>3 - Principal Arterial</li> <li>4 - Minor Arterial</li> <li>5 - Major Collector</li> <li>6 - Minor Collector</li> </ul>	<p><b>Curves</b></p> <ul style="list-style-type: none"> <li>Left</li> <li>Right</li> </ul>	<p><b>Grades</b></p> <ul style="list-style-type: none"> <li>grade up</li> <li>grade down</li> </ul>	<p><b>Traffic Counters</b></p> <ul style="list-style-type: none"> <li>Continuous (CTC)</li> <li>Weight-In-Motion (WIM)</li> <li>Short-Term, Scheduled</li> <li>Short-Term, Unscheduled</li> </ul>	<p><b>Crash Locations</b></p> <ul style="list-style-type: none"> <li>Fatal</li> <li>Injury</li> <li>Property Damage Only</li> <li>Unknown Crash Type</li> </ul>	<p><b>Mileage by Functional Class By Sheet</b></p> <p>033 2 - Other Freeways and Expressways 3.940</p>	<p><b>Mileage by Town By Sheet</b></p> <p>ETE - V289-0000 3.94 of 3.94</p>	<p><b>DISTRICT</b></p>	<p><b>TOWN</b></p> <p>ETE</p>	<p><b>Date:</b> 09/23/23</p>	<p><b>ROUTE</b></p> <p>VT-289</p> <p>ETE mileage: 7.86 to 11.8</p>
<p><b>Speed Zones</b></p> <p>25 30 35 40 45 50 55 60 65</p>						<p><b>Page Total Mileage: 3.940 mi</b></p>		<p><b>Page Total Mileage: 3.94 mi</b></p>		<p><b>1 of 1</b></p> <p><b>TWN mileage: 7.86 to 11.8</b></p>	