

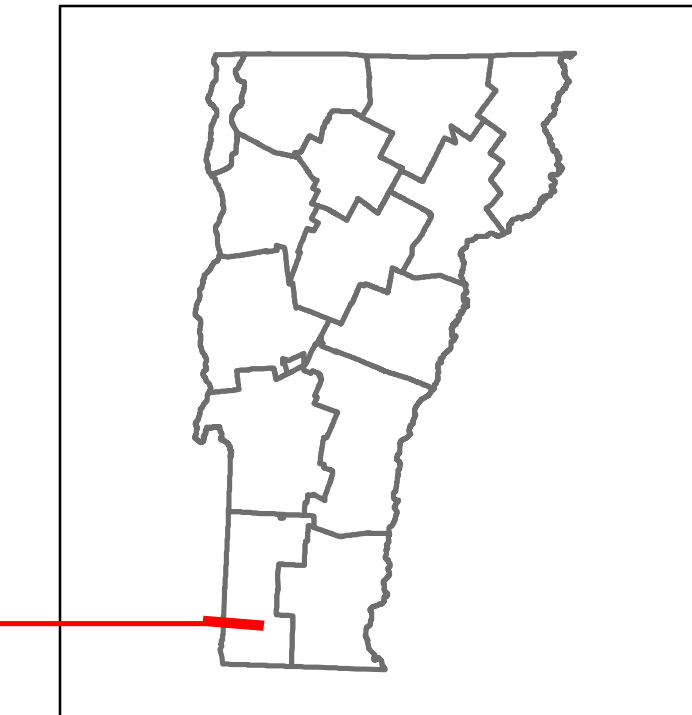


Route Log and Progress Chart

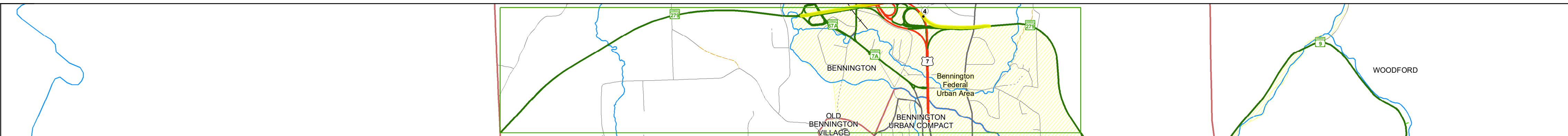
DRAFT

Please Note: Errors and Omissions May Exist.
Contact the VTTrans Mapping Section with questions or concerns.

DISTRICT	TOWN	ROUTE
1	BENNINGTON	VT-279



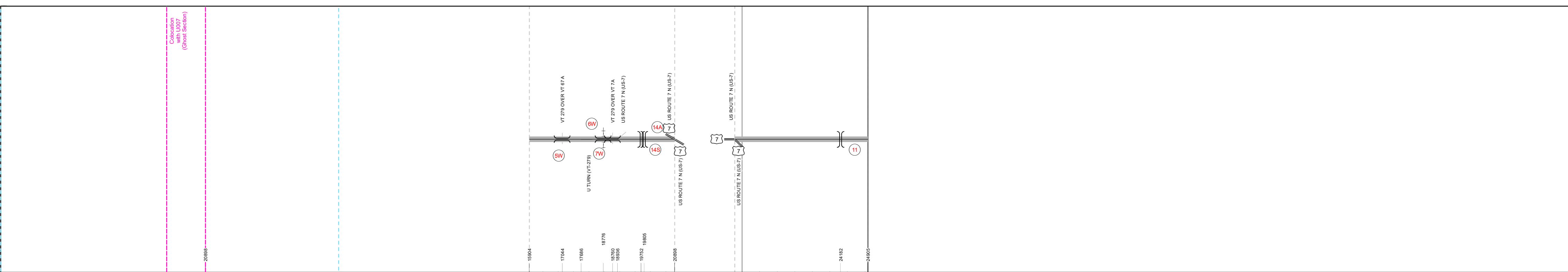
Base Map



Stick Diagram

- Town Center
- Intersecting State Routes (excl. ramps/approaches)
- Other Intersecting Highways, Ramps, Approaches
- Railroad Crossings
- Primary Structures
- Secondary Structures
- Divided State Highway
- State Highway
- Divided Town Highway
- Town Highway
- Streams (Hydraulic Structure)
- Town Boundary
- District Boundaries
- State/Town Highway Change
- Divided Highway Limits
- Ghost Section Boundary
- Federal Urban Area Limits

Scale: 1 INCH = 2,000 FEET



Road Widths	Travellane	Roadway	Lane Count	Base	Subbase

Curves	
--------	--

Grades	
--------	--

Guardrails	
------------	--

Rumblestrips	
--------------	--

Historic Projects	<p>2005: DRP 014661/UC1</p> <p>2012: NH 019-1054</p> <p>1995: HMA 2620</p> <p>1974: RF 012-103</p> <p>2012: AC NH 019-1051</p>
-------------------	--

Maintenance Garage	(Not State Maintained)
--------------------	------------------------

Speed Zone	55
------------	----

Functional Class	3
------------------	---

National Highway System	NHS - Other NHS Routes
-------------------------	------------------------

Limited Access Highway	Full
------------------------	------

Customer Service Level	Interstate Or Divided Highway
------------------------	-------------------------------

Traffic Counters	8883
------------------	------

ADT	<table border="1"> <tr> <td>2022</td> <td>2145</td> <td>4466</td> <td>3257</td> <td>2503</td> <td>1580</td> <td>2503</td> </tr> <tr> <td>2021</td> <td>2068</td> <td>4431</td> <td>2908</td> <td>2481</td> <td>1523</td> <td>2067</td> </tr> <tr> <td>2020</td> <td>1893</td> <td>3801</td> <td>2213</td> <td>2213</td> <td>3533</td> <td>1320</td> </tr> <tr> <td>2019</td> <td>2057</td> <td>4618</td> <td>2689</td> <td>2689</td> <td>4293</td> <td>1604</td> </tr> </table>	2022	2145	4466	3257	2503	1580	2503	2021	2068	4431	2908	2481	1523	2067	2020	1893	3801	2213	2213	3533	1320	2019	2057	4618	2689	2689	4293	1604
2022	2145	4466	3257	2503	1580	2503																							
2021	2068	4431	2908	2481	1523	2067																							
2020	1893	3801	2213	2213	3533	1320																							
2019	2057	4618	2689	2689	4293	1604																							

Crash Locations	(Incomplete) 2023, 2022, 2021, 2020, 2019
-----------------	---

STRUCTURE DESCRIPTIONS

Bridge 5W:
Stringer/multi-beam or girder - 1973
Structure No. 200110005W02022
Length: 152'
Height: 100.0'
Width: 42.0'
Under Clearance: 14.0'
Weight Limit: 0
Facility Carried: VT 00279 ML
Structure Type: 3 SP CONT WLD GIRDER
Features Intersected: VT 279 OVER VT 67 A
Surface: Bituminous
Inspection Date: 5/2023
Maintenance/Ownership: State

Bridge 6W:
Stringer/multi-beam or girder - 1973
Structure No. 200110006W02022
Length: 155'
Height: 100.0'
Width: 42.0'
Under Clearance: 24.0'
Weight Limit: 0
Facility Carried: VT 00279 ML
Structure Type: 3 SP CONT ROLLED BM
Features Intersected: VT 279 OVER VT RR
Surface: Bituminous
Inspection Date: 5/2023
Maintenance/Ownership: State

Bridge 7W:
Stringer/multi-beam or girder - 1973
Structure No. 200110007W02022
Length: 191'
Height: 100.0'
Width: 42.0'
Under Clearance: 24.0'
Weight Limit: 0
Facility Carried: VT 00279 ML
Structure Type: 3 SP CONT ROLLED BM
Features Intersected: VT 279 OVER VT 7A
Surface: Bituminous
Inspection Date: 5/2023
Maintenance/Ownership: State

Unknown 14S:
Unknown
Structure No. 200019014S02022
Structure Type: Unknown

Unknown 14A:
Unknown
Structure No. 200019014A02022
Structure Type: Unknown

Unknown 11:
Unknown
Structure No. 200110011D02022
Structure Type: Unknown

<p>Historic Projects</p> <ul style="list-style-type: none"> Unknown Bituminous Concrete Retreatment Resurface Bituminous Mix Skinny Mix Bituminous Seal 	<p>Functional Class</p> <ul style="list-style-type: none"> 1 - Interstate System 2 - Other 3 - Principal Arterial 4 - Minor Arterial 5 - Major Collector 6 - Minor Collector 	<p>Curves</p> <ul style="list-style-type: none"> Left (degrees) Right (degrees) 	<p>Grades</p> <ul style="list-style-type: none"> Left (percent) Right (percent) 	<p>Traffic Counters</p> <ul style="list-style-type: none"> Continuous (CTC) Weight-In-Motion (WIM) Short-Term, Scheduled Short-Term, Unscheduled 	<p>Crash Locations</p> <ul style="list-style-type: none"> Fatal Injury Property Damage Only Unknown Crash Type <p>High Crash Locations (HCL's)</p> <p>Sections (& Intersections)</p> <p>HCL No. 1-100 (1-10), 101-200 (11-20), 201-300 (21-30), 301-400 (31-40), 401-800 (41-113)</p>	<p>Mileage by Functional Class By Sheet</p> <p>0110 3 - Other Principal Arterial 1.705</p>	<p>Mileage by Town By Sheet</p> <p>BENNINGTON - V279-0202w 1.705 of 1.705</p>	<p>DISTRICT</p> <p>1</p>	<p>TOWN</p> <p>BENNINGTON</p>	<p>Date: 09/23/23</p>	<p>ROUTE</p> <p>VT-279</p> <p>ETE mileage: 3.012 to 4.717</p>
---	---	--	--	---	---	---	--	---------------------------------	--------------------------------------	------------------------------	--