Route Log and Progress Chart

DRAFT

Please Note: Errors and Omissions May Exist.
Contact the VTrans Mapping Section with questions or concerns.

DISTRICT	TOWN	ROUTE
9	CANAAN	VT-253

VERMONT 253

Base Map

1 in = 1,000 feet

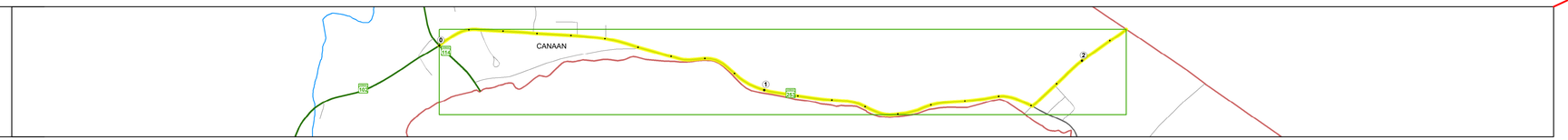

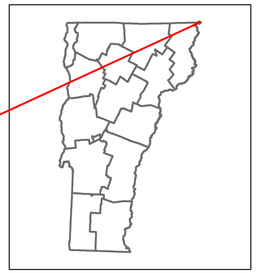

Stick Diagram

Scale: 1 INCH = 2,000 FEET

Town Center
Intersecting State Routes (excl. ramps/approaches)
Other Intersecting Highways, Ramps, Approaches
Railroad Crossings
Primary Structures
Secondary Structures
Divided State Highway
State Highway
Divided Town Highway
Town Highway
Streams (Hydraulic Structure)
Town Boundary
District Boundaries
State/Town Highway Change
Divided Highway Limits
Ghost Section Boundary
Federal Urban Area Limits

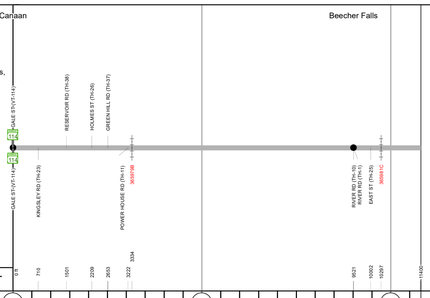

Road Widths

Travellane: 22
Roadway: 33, 27, 26, 25, 26, 25, 28, 26.5, 32, 26, 27
Lane Count: 2
Base
Subbase: 43, 16"

Curves

16, 10, 12, 5, 10, 11, 5, 7, 3, 10

Grades

Guardrails

Rumblestrips

Historic Projects

2016: STP 2723(1)
1991: HMA 2122
1983: Unknown
1974: Unknown
1968: Unknown
1971: Unknown
1964: Unknown
1959: DS 0271(2)
1952: Unknown
1952: Unknown
1952: Unknown
0: SA
1940: SA

Maintenance Garage

District 9 - DMF Maintenance Brighton Garage

Speed Zone

30, 40, 30

Functional Class

5

National Highway System

Limited Access Highway

Customer Service Level

Local Connector

Traffic Counters

E113
E126

AADT

2022	842	842	829
2021	977	699	276
2020	862	617	244
2019	1018	729	288
2018	1100	730	290

Crash Locations

(Incomplete) 2023
2022
2021
2020
2019

STRUCTURE DESCRIPTIONS

Historic Projects

Unknown
Retreatment
Resurface
Bituminous Mix
Skinny Mix
Bituminous Seal
Bituminous Concrete
Bituminous Macadam
Cold Plane and Bituminous Concrete
Concrete
Gravel
Surface Treated
Gravel
Plant Mix
Reclaimed Base and Bituminous Concrete

Indicated plans available - http://vtransmap01.aot.state.vt.us/rp/dpr/Diwebstore/

Functional Class

1 - Interstate System
2 - Other Freeways and Expressways
3 - Principal Arterial
4 - Minor Arterial
5 - Major Collector
6 - Minor Collector

Speed Zones

SPEED LIMIT 25, 30, 35, 40, 45, 50, 55, 60, 65

Curves

(degrees) Left
Right

Grades

(percent) grade up
grade down

Road Widths

(ft)

Traffic Counters

Continuous (CTC)
Weigh-In-Motion (WIM)
Short-Term, Scheduled
Short-Term, Unscheduled
(counter ID)
AADT
(AADT)

Crash Locations

Fatal
Injury
Property Damage Only
Unknown Crash Type

High Crash Locations (HCL's)

Sections (& Intersections)
HCL No.
1 - 100 (1 - 10)
101 - 200 (11 - 20)
201 - 300 (21 - 30)
301 - 400 (31 - 40)
401 - 800 (41 - 113)

Mileage by Functional Class By Sheet

0271	5 - Major Collector	2.159

Page Total Mileage: 2.159 mi

Mileage by Town By Sheet

CANAAN - v253-0506		2.159 of 2.159

Page Total Mileage: 2.159 mi

DISTRICT	TOWN	Date: 09/23/23	ROUTE
9	CANAAN	1 of 1 TWN mileage: 0.0 to 2.159	VT-253 ETE mileage: 0.0 to 2.159

For More Information Contact - Vermont Agency of Transportation, Policy, Planning and Intermodal Development Division - Mapping Section, 219 North Main Street, Barre, VT 05641 Telephone: 802-828-2600.