Route Log and Progress Chart

DRAFT

Please Note: Errors and Omissions May Exist.
Contact the VTrans Mapping Section with questions or concerns.

DISTRICT	TOWN	ROUTE
9	WESTFIELD	VT-242

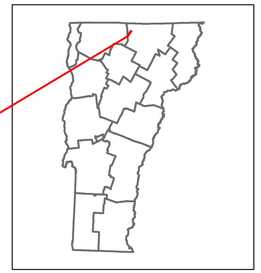

VERMONT 242

Base Map

1 in = 1,000 feet

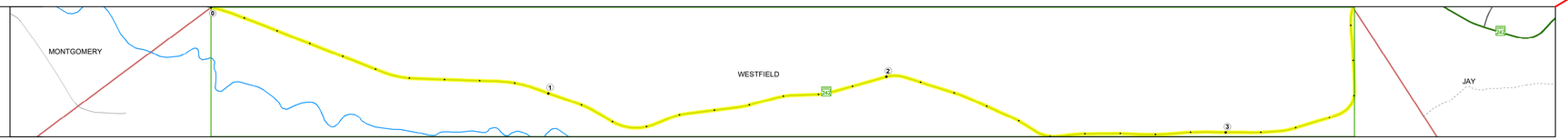

Stick Diagram

- Town Center
- Intersecting State Routes (excl. ramps/approaches)
- Other Intersecting Highways, Ramps, Approaches
- Railroad Crossings
- Primary Structures
- Secondary Structures
- Divided State Highway
- State Highway
- Divided Town Highway
- Town Highway
- Streams (Hydraulic Structure)
- Town Boundary
- District Boundaries
- State/Town Highway Change
- Divided Highway Limits
- Ghost Section Boundary
- Federal Urban Area Limits

Scale: 1 INCH = 2,000 FEET

Road Widths

Curves

Grades

Guardrails



Rumblestrips



Historic Projects



Maintenance Garage

Speed Zone

Functional Class

National Highway System

Limited Access Highway

Customer Service Level



Traffic Counters



AADT

Crash Locations



STRUCTURE DESCRIPTIONS

Bridge 5:
Culvert - 1991
Structure No. 300278000510181
Length: 6'
Under Clearance: 6.0'
Weight Limit: 0
Facility Carried: VT242
Structure Type: CGMPP
Features Intersected: BROOK
Inspection Date: 11/2018
Maintenance: State

Bridge 6:
Culvert - 2013
Structure No. 301018000610181
Length: 12'
Under Clearance: 5.0'
Weight Limit: 0
Facility Carried: VT242
Structure Type: SEGMENTAL RC BOX
Features Intersected: BROOK
Inspection Date: 11/2018
Maintenance: State

Bridge 7:
Culvert - 2013
Structure No. 301018000710181
Length: 12'
Under Clearance: 5.0'
Weight Limit: 0
Facility Carried: VT242
Structure Type: SEGMENTAL RC BOX
Features Intersected: BROOK
Inspection Date: 10/2018
Maintenance: State

Historic Projects

- Unknown
- Retreatment
- Resurface
- Bituminous Mix
- Skinny Mix
- Bituminous Seal
- Bituminous Concrete
- Bituminous Macadam
- Cold Plane and Bituminous Concrete
- Concrete
- Gravel
- Surface Treated
- Gravel
- Plant Mix
- Reclaimed Base and Bituminous Concrete

Indicated plans available - http://vtransmap01.aot.state.vt.us/rp/dpr/Diwebstore/

Functional Class

- 1 - Interstate System
- 2 - Other Freeways and Expressways
- 3 - Principal Arterial
- 4 - Minor Arterial
- 5 - Major Collector
- 6 - Minor Collector

Speed Zones

SPEED LIMIT 25, 30, 35, 40, 45, 50, 55, 60, 65

Curves

(degrees) Left, Right

Grades

(percent) grade up, grade down

Road Widths

(ft)

Traffic Counters

- Continuous (CTC)
- Weigh-In-Motion (WIM)
- Short-Term, Scheduled
- Short-Term, Unscheduled

(counter ID)

AADT

(AADT)

Crash Locations

- Fatal
- Injury
- Property Damage Only
- Unknown Crash Type

High Crash Locations (HCL's)

Sections (& Intersections)

HCL No.
- 1 - 100 (1 - 10)
- 101 - 200 (11 - 20)
- 201 - 300 (21 - 30)
- 301 - 400 (31 - 40)
- 401 - 800 (41 - 113)

Mileage by Functional Class By Sheet

0278	5 - Major Collector	3.652

Page Total Mileage: 3.652 mi

Mileage by Town By Sheet

WESTFIELD - V242-1018	3.652 of 3.652

Page Total Mileage: 3.652 mi

DISTRICT	TOWN	Date: 09/23/23	ROUTE
9	WESTFIELD	1 of 1 TWN mileage: 0.0 to 3.652	VT-242 ETE mileage: 3.816 to 7.468