

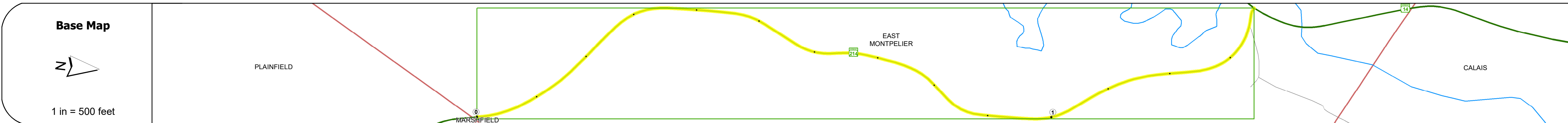
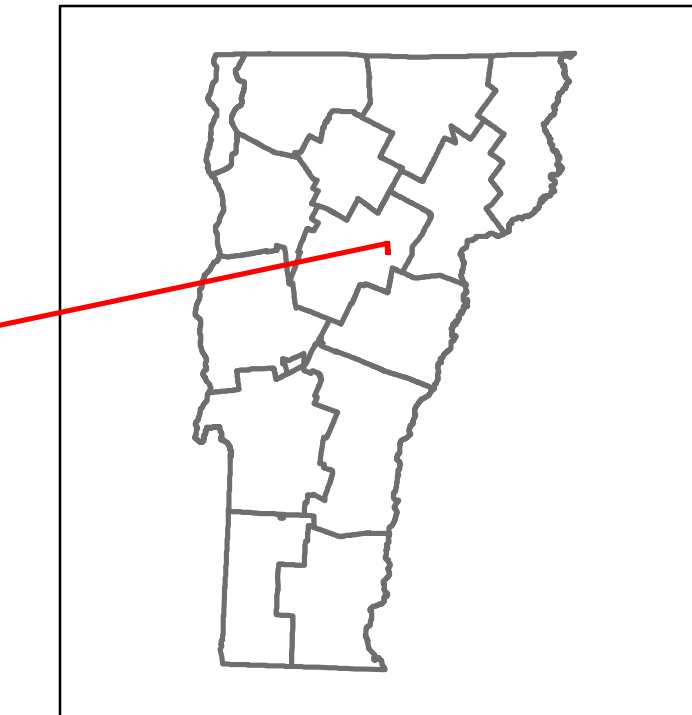


# Route Log and Progress Chart

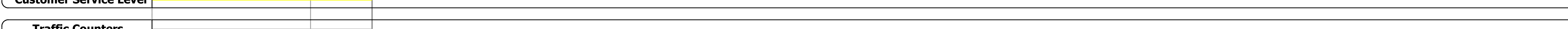
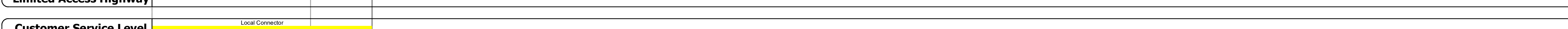





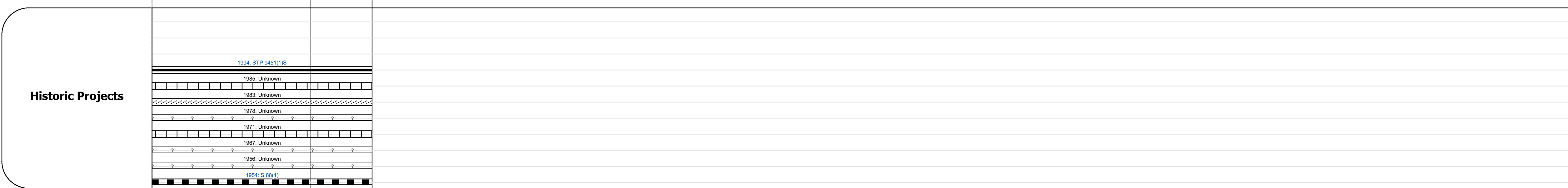
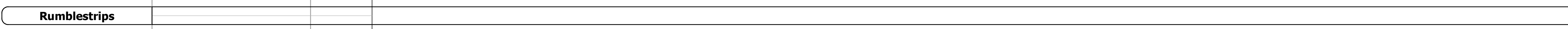




**DRAFT**

Please Note: Errors and Omissions May Exist.  
Contact the VTrans Mapping Section with questions or concerns.

DISTRICT	TOWN	ROUTE
6	EAST MONTPELIER	VT-214



## STRUCTURE DESCRIPTIONS



Year	ADT
2022	634
2021	629
2020	555
2019	655
2018	650

Year	Crash Locations
(Incomplete) 2023	
2022	
2021	
2020	
2019	

<b>Historic Projects</b> Unknown, Retreatment, Resurface, Bituminous Mix, Skippy Mix, Bituminous Seal, Bituminous Concrete, Cold Plane and, Reclaimed Base and Bituminous Concrete, Surface Treated Gravel, Plant Mix, Concrete	<b>Functional Class</b> 1 - Interstate System, 2 - Other Freeways and Expressways, 3 - Principal Arterial, 4 - Minor Arterial, 5 - Major Collector, 6 - Minor Collector	<b>Curves</b> Left (degrees), Right (degrees), Grades (percent) grade up, (percent) grade down	<b>Traffic Counters</b> Continuous (CTC), Weigh-In-Motion (WIM), Short-Term, Scheduled, Short-Term, Unscheduled (counter ID)	<b>Crash Locations</b> Fatal, Injury, Property Damage Only, Unknown Crash Type, High Crash Locations (HCL's) Sections (& Intersections)	<b>Mileage by Functional Class By Sheet</b> 0245 5 - Major Collector 1.388	<b>Mileage by Town By Sheet</b> EAST MONTPELIER - v214-1207 1.388 of 1.388	<b>DISTRICT</b> 6	<b>TOWN</b> EAST MONTPELIER	<b>Date:</b> 09/23/23	<b>ROUTE</b> VT-214 ETE mileage: 0.673 to 2.061
<b>Page Total Mileage: 1.388 mi</b>						<b>Page Total Mileage: 1.388 mi</b>				

For More Information Contact - Vermont Agency of Transportation, Policy, Planning and Intermodal Development Division - Mapping Section, 219 North Main Street, Barre, VT 05641 Telephone: 802-828-2600.