


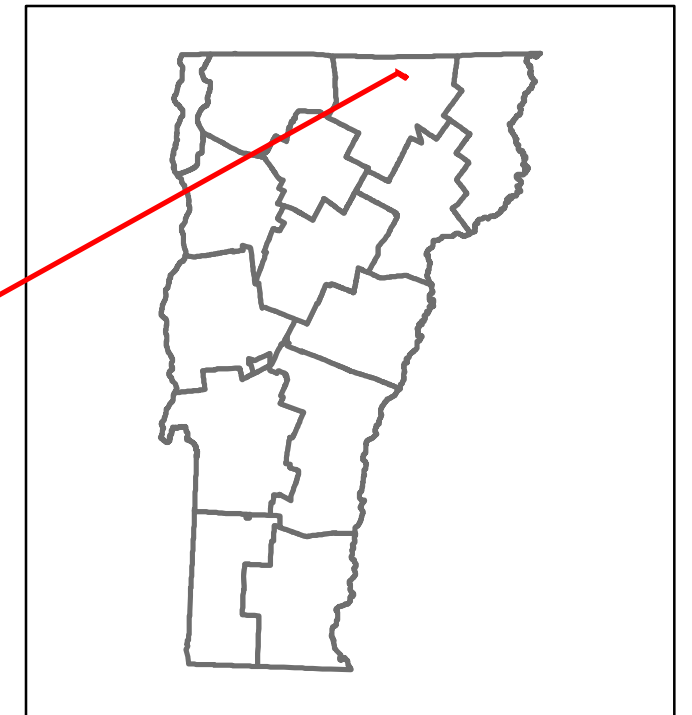


# Route Log and Progress Chart

**DRAFT**


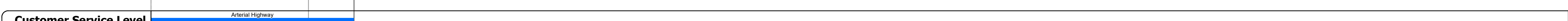










Please Note: Errors and Omissions May Exist.  
Contact the VTrans Mapping Section with questions or concerns.

DISTRICT	TOWN	ROUTE
9	NEWPORT CITY	VT-191



## STRUCTURE DESCRIPTIONS

**Bridge 3:**  
Stringer/multi-beam or girder - 1970  
Structure No: 201343000310152  
Length: 147'  
Height: 100.0'  
Width: 58.0'  
Weight Limit: 0  
Facility Carried: VT 00181 SPUR  
Structure Type: 3 SP CON CURV RLD BM  
Features Intersected: CLYDE R.  
Surface: Bituminous  
Inspection Date: 7/2021  
Maintenance/Ownership: State



Year	Left	Right
2022	3110	1650
2021	3085	1637
2020	3734	1748
2019	4408	2064
2018	4400	4800

Year	Crash Locations
(Incomplete) 2023	0
2022	0
2021	1
2020	0
2019	1

<b>Historic Projects</b> Unknown, Retreatment, Resurface, Bituminous Mix, Skinny Mix, Bituminous Seal Bituminous Concrete, Cold Plane and Bituminous Concrete, Concrete, Surface Treated Gravel, Plant Mix, Reclaimed Base and Bituminous Concrete, Gravel	<b>Functional Class</b> 1 - Interstate System, 2 - Other Freeways and Expressways, 3 - Principal Arterial, 4 - Minor Arterial, 5 - Major Collector, 6 - Minor Collector	<b>Curves</b> Left (degrees), Right (degrees) <b>Grades</b> (degrees) grade up, (degrees) grade down <b>Road Widths</b> (ft)	<b>Traffic Counters</b> Continuous (CTC), Weigh-In-Motion (WIM), Short-Term, Scheduled, Short-Term, Unscheduled (counter ID) <b>AAOT</b> (AADT)	<b>Crash Locations</b> Fatal, Injury, Property Damage Only, Unknown Crash Type <b>High Crash Locations (HCL's)</b> Sections (& Intersections) HCL No. 1-100 (1-10), 101-200 (11-20), 201-300 (21-30), 301-400 (31-40), 401-800 (41-113)	<b>Mileage by Functional Class By Sheet</b> 134-3 3 - Other Principal Arterial 1.289	<b>Mileage by Town By Sheet</b> NEWPORT CITY - V191-1015 1.289 of 1.289	<b>DISTRICT</b> 9	<b>TOWN</b> NEWPORT CITY	<b>Date:</b> 09/23/23	<b>ROUTE</b> VT-191 ETE mileage: 1.001 to 2.29
					<b>Page Total Mileage: 1.289 mi</b>		<b>Page Total Mileage: 1.289 mi</b>		<b>1 of 1</b> TWN mileage: 0.0 to 1.289	

For More Information Contact - Vermont Agency of Transportation, Policy, Planning and Intermodal Development Division - Mapping Section, 219 North Main Street, Barre, VT 05641 Telephone: 802-828-2600.