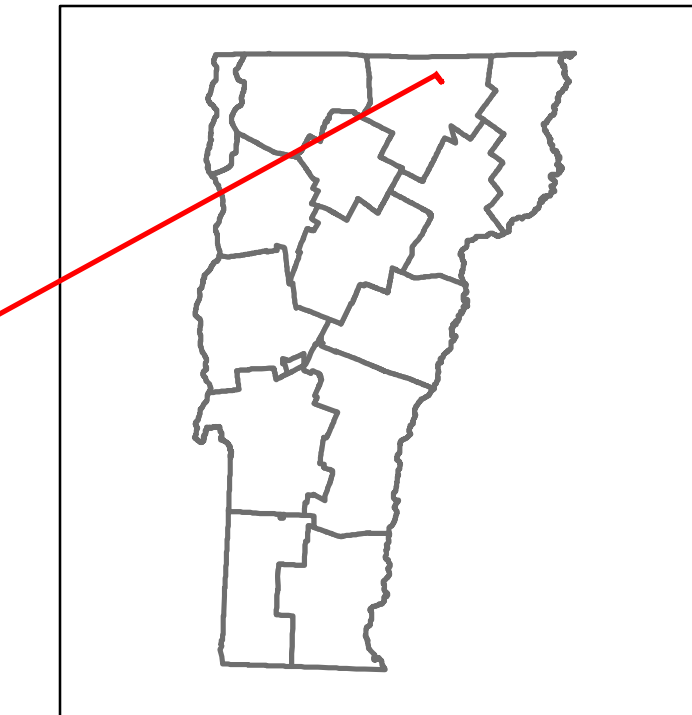
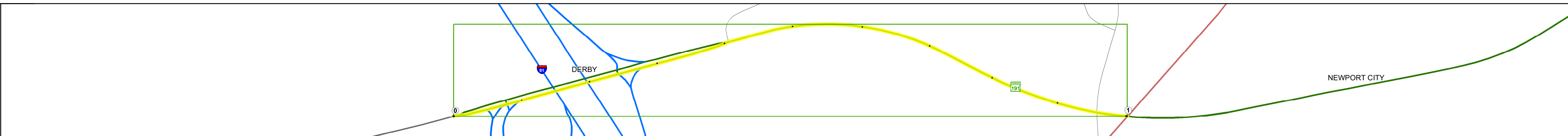


DISTRICT	TOWN	ROUTE
9	DERBY	VT-191



Base Map

1 in = 500 feet



Stick Diagram








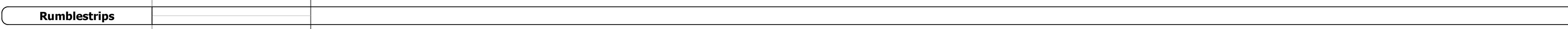




- Town Center
- Intersecting State Routes (excl. ramps/approaches)
- Other Intersecting Highways, Ramps, Approaches
- Railroad Crossings
- Primary Structures
- Secondary Structures
- Divided State Highway
- State Highway
- Divided Town Highway
- Town Highway
- Streams (Hydraulic Structure)
- Town Boundary
- District Boundaries
- State/Town Highway Change
- Divided Highway Limits
- Ghost Section Boundary
- Federal Urban Area Limits

Scale: 1 INCH = 2,000 FEET




STRUCTURE DESCRIPTIONS

Bridge 1:
Stringer/multi-beam or girder - 1970
Structure No: 201343000110072
Length: 375'
Height: 100.0'
Width: 54.0'
Under Clearance: 16.0'
Weight Limit: 0
Facility Carried: VT 00191 SPUR
Structure Type: 3 SP CONT WLD GIRDER
Features Intersected: 1 91 UNDER VT 191
Inspection Date: 5/2022
Maintenance/Ownership: State



AADT

2022	493,691	723	2,132	3,110
2021	476,506	661	2,055	3,085
2020	232,061	449	1,886	3,734
2019	274,437	1,111	2,227	4,408
2018	3,000	3,000		4,400



<p>Historic Projects</p> <ul style="list-style-type: none"> Unknown Retreatment Resurface Bituminous Mix Skinny Mix Bituminous Seal 	<p>Functional Class</p> <ul style="list-style-type: none"> 1 - Interstate System 2 - Other Freeways and Expressways 3 - Principal Arterial 4 - Minor Arterial 5 - Major Collector 6 - Minor Collector 	<p>Curves</p> <ul style="list-style-type: none"> Left (degrees) Right (degrees) 	<p>Grades</p> <ul style="list-style-type: none"> Left (percent) grade up Right (percent) grade down 	<p>Traffic Counters</p> <ul style="list-style-type: none"> Continuous (CTC) Weight-In-Motion (WIM) Short-Term, Scheduled Short-Term, Unscheduled 	<p>Crash Locations</p> <ul style="list-style-type: none"> Fatal Injury Property Damage Only Unknown Crash Type 	<p>High Crash Locations (HCL's)</p> <ul style="list-style-type: none"> Sections (& Intersections) HCL No. 1-100 (1-10) 101-200 (11-20) 201-300 (21-30) 301-400 (31-40) 401-800 (41-113) 	<p>Mileage by Functional Class By Sheet</p> <p>134-3 4 - Minor Arterial 1.001</p>	<p>Mileage by Town By Sheet</p> <p>DERBY - v191-1007 1.001 of 1.001</p>	<p>DISTRICT</p> <p>9</p>	<p>TOWN</p> <p>DERBY</p>	<p>Date: 09/23/23</p>	<p>ROUTE</p> <p>VT-191</p>
							<p>Page Total Mileage: 1.001 mi</p>		<p>Page Total Mileage: 1.001 mi</p>		<p>1 of 1</p> <p>TWN mileage: 0.0 to 1.001</p>	<p>ETE mileage: 0.0 to 1.001</p>