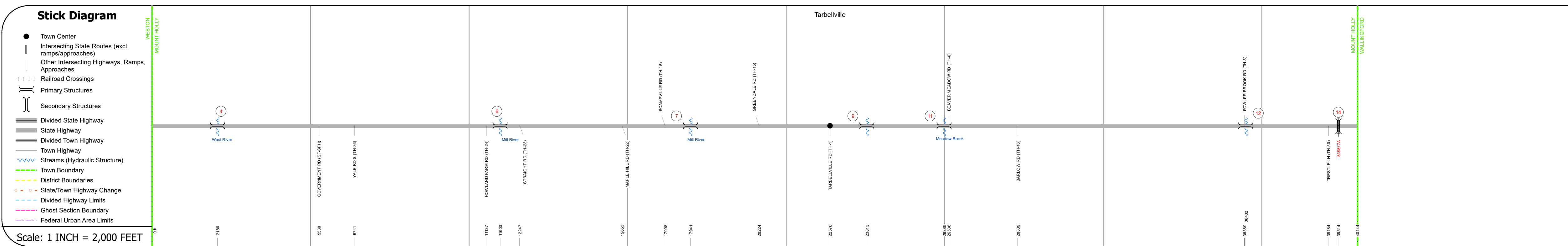
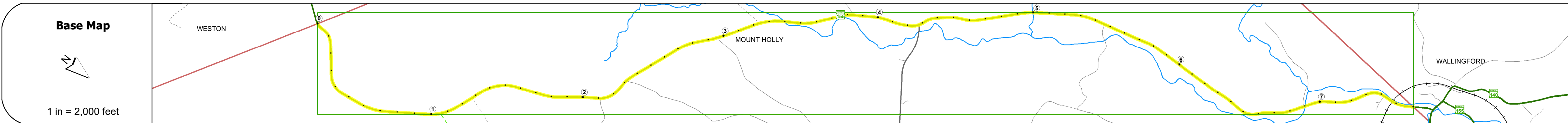
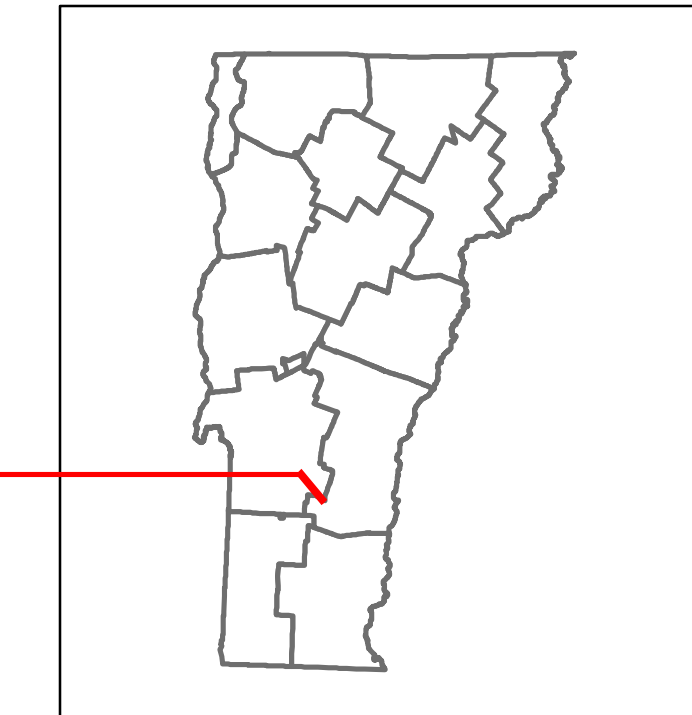


DISTRICT	TOWN	ROUTE
3	MOUNT HOLLY	VT-155



Road Widths	Travellane: 27, 20, 28, 29, 29, 30, 29, 28, 29, 28, 29, 31, 30, 29, 28, 29, 22, 28, 30, 31, 30, 29, 30, 29, 28, 30, 28
Curves	10, 7.8, 3, 3.5, 4, 3, 7, 5, 3, 2.5, 5, 4, 11, 8, 5, 5, 3, 6, 9, 4, 4, 6, 10, 5.3
Grades	+8.7 +3.5, +6.3, +4.7, +6.6, -8.9, -5.6, -0.2, -7.7, +4.5, -0.2, -5.3, -6.2, -4.1, -6.9, -4.6, -5.2, -5.4, -4.7, +5.0, +3.3, -7.1, -4.1, -6.6, -6.6, -5.1, -6.6
Guardrails	14
Rumblestrips	
Historic Projects	2020: BF 0133(12) 2 1995: STP 9446(1)S 1985: RS 0133(S) 1982: HMA 2303 1977: Unknown 1971: Unknown 1969: FH 4-1(4), S 0133(3) SA 1974: Unknown 1977: Unknown 1978: Unknown 1964: FH 4-1(2) 1965: FH 4-1(3) 1959: S 242(4) 0: Unknown
Maintenance Garage	District 3 - DMF Maintenance Clarendon Garage
Speed Zone	35
Functional Class	5
National Highway System	
Limited Access Highway	
Customer Service Level	Local Connector
Traffic Counters	R397, R396
AADT	2022: 727, 577, 862 2021: 509, 869 2020: 601, 1026 2019: 600, 970
Crash Locations	(Incomplete) 2023, 2022, 2021, 2020, 2019

STRUCTURE DESCRIPTIONS

Bridge 4:
Culvert - 1964
Structure No. 300133000411121
Length: 10'
Under Clearance: 4.0'
Weight Limit: 0
Facility Carried: VT155
Structure Type: RC BOX
Features Intersected: BROOK
Inspection Date: 12/2018
Maintenance: State

Bridge 6:
Culvert - 1965
Structure No. 300133000611121
Length: 9'
Under Clearance: 6.0'
Weight Limit: 0
Facility Carried: VT155
Structure Type: ACCMPP
Features Intersected: BROOK
Inspection Date: 12/2018
Maintenance: State

Bridge 7:
Culvert - 2020
Structure No. 200133000711122
Length: 48'
Height: 100.0'
Weight Limit: 0
Facility Carried: VT 00155 ML
Structure Type: PRECAST RIGID FRAME
Features Intersected: MILL RIVER
Inspection Date: 6/2021
Maintenance/Ownership: State

Bridge 9:
Culvert - 1959
Structure No. 300133000911121
Length: 8'
Under Clearance: 5.0'
Weight Limit: 0
Facility Carried: VT155
Structure Type: RC BOX
Features Intersected: BROOK
Inspection Date: 12/2018
Maintenance: State

Bridge 11:
Culvert - 1919
Structure No. 300133001111121
Length: 18'
Under Clearance: 9.0'
Weight Limit: 0
Facility Carried: VT155
Structure Type: CGMPPA
Features Intersected: MEADOW BROOK
Inspection Date: 12/2018
Maintenance: State

Bridge 12:
Stringer/multi-beam or girder - 1900
Structure No. 200133001211122
Length: 41'
Height: 100.0'
Width: 31.0'
Weight Limit: 0
Facility Carried: VT 00155 ML
Structure Type: ROLLED BEAM
Features Intersected: MILL RIVER
Surface: Bituminous
Inspection Date: 8/2021
Maintenance/Ownership: State

Bridge 14:
Girder and floorbeam system - 1903
Structure No. 200133001411122
Length: 162'
Weight Limit: 0
Facility Carried: RAILROAD
Structure Type: RIVETED 2 GIRDER
Features Intersected: GMR OVER MILL R. VT 155

Historic Projects <ul style="list-style-type: none"> Unknown Bituminous Concrete Retreatment Resurface Bituminous Mix Skippy Mix Bituminous Seal 	Functional Class <ul style="list-style-type: none"> 1 - Interstate 2 - Other 3 - Principal Arterial 4 - Minor Arterial 5 - Major Collector 6 - Minor Collector 	Curves <ul style="list-style-type: none"> Left Right 	Grades <ul style="list-style-type: none"> Special grade up grade down 	Traffic Counters <ul style="list-style-type: none"> Continuous (CTC) Weight-In-Motion (WIM) Short-Term, Scheduled Short-Term, Unscheduled 	Crash Locations <ul style="list-style-type: none"> Fatal Injury Property Damage Only Unknown Crash Type 	Mileage by Functional Class By Sheet 0133 5 - Major collector 7.603	Mileage by Town By Sheet MOUNT HOLLY - V155-1112 7.603 of 7.603	DISTRICT 3	TOWN MOUNT HOLLY	Date: 09/23/23	ROUTE VT-155 ETE mileage: 2.275 to 9.878
Speed Zones 25 30 35 40 45 50 55 60 65						Page Total Mileage: 7.603 mi		Page Total Mileage: 7.603 mi		1 of 1 TWN mileage: 0.0 to 7.603	