Route Log and Progress Chart

DRAFT

Please Note: Errors and Omissions May Exist.
Contact the VTrans Mapping Section with questions or concerns.

DISTRICT	TOWN	ROUTE
2	VERNON	VT-142

VTrans Working to Get You There — Vermont Agency of Transportation

VERMONT 142

Base Map

1 in = 0.6 miles

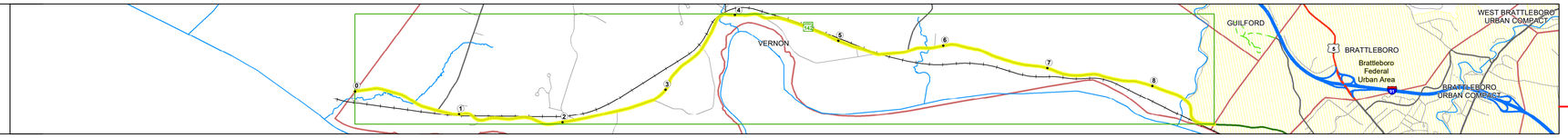

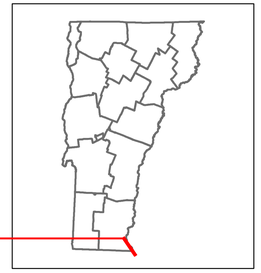

Stick Diagram

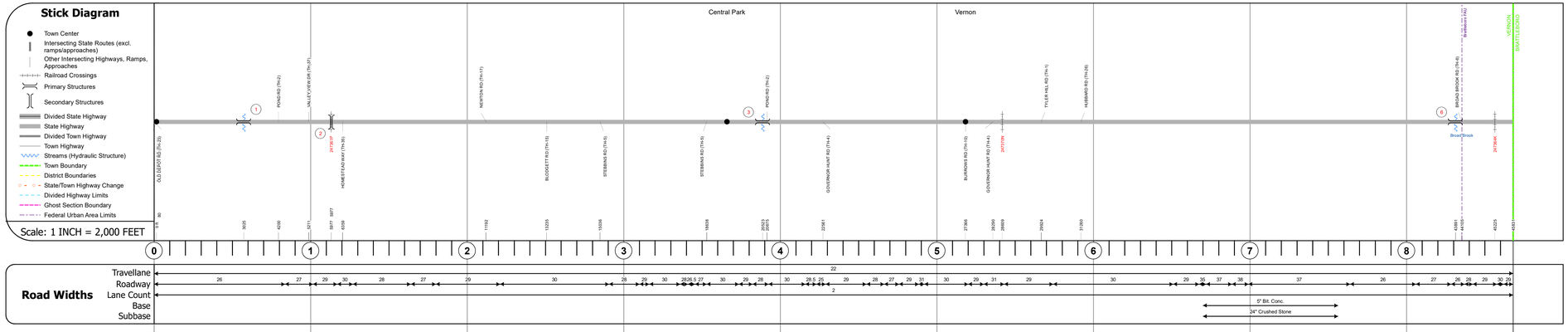

Road Widths

Curves

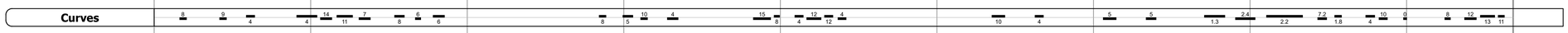

Grades

Guardrails



Rumblestrips

Historic Projects



Maintenance Garage

District 2 - DMF Maintenance Dummerston Garage

Speed Zone

Functional Class

5

National Highway System

Limited Access Highway

Customer Service Level

Local Connector

Traffic Counters

X147 X376 X372 X077

AADT

2022	1040	2168	3049	2802	
2021	1032	3418	3384	2777	
2020	911	3016	2986	2871	
2019	1922	3561	3525	3488	
2018	1300	1100	2100	2900	2700	2400	3500

Crash Locations

(Incomplete) 2023
2022
2021
2020
2019

HCL Section No. 333
HCL Section No. 170
HCL Section No. 268
HCL Section No. 475

STRUCTURE DESCRIPTIONS

Bridge 1:
Culvert - 1919
Structure No. 300109000113181
Length: 10'
Under Clearance: 5.0'
Weight Limit: 0
Facility Carried: VT142
Structure Type: RC BOX
Features Intersected: NEWTON BROOK
Inspection Date: 10/2018
Maintenance: State

Bridge 2:
Stringer/multi-beam or girder - 1936
Structure No. 200109000213182
Length: 48'
Weight Limit: 0
Facility Carried: RAILROAD
Structure Type: ROLLED BEAM
Features Intersected: N.E.C.R.R. OVER VT 142

Bridge 3:
Culvert - 1955
Structure No. 300109000313181
Length: 10'
Under Clearance: 10.0'
Weight Limit: 0
Facility Carried: VT142
Structure Type: CGMPA
Features Intersected: TOWN BROOK
Inspection Date: 10/2018
Maintenance: State

Bridge 6:
Stringer/multi-beam or girder - 1930
Structure No. 200109000613182
Length: 98'
Height: 100.0'
Width: 22.0'
Weight Limit: 0
Facility Carried: VT 00142 ML
Structure Type: 2 SPAN ROLLED BEAM
Features Intersected: BROAD BROOK
Surface: Bituminous
Inspection Date: 6/2021
Maintenance/Ownership: State

Historic Projects: Unknown; Retreatment; Resurface; Bituminous Mix; Skinny Mix; Bituminous Seal; Bituminous Concrete; Bituminous Macadam; Cold Plane and Bituminous Concrete; Concrete; Gravel; Surface Treated Gravel; Plant Mix; Reclaimed Base and Bituminous Concrete

Indicated plans available - http://vtransmap01.act.state.vt.us/pdpr/Diwebstore/

Functional Class: 1 - Interstate System; 2 - Other Freeways and Expressways; 3 - Principal Arterial; 4 - Minor Arterial; 5 - Major Collector; 6 - Minor Collector

Speed Zones: 25 30 35 40 45 50 55 60 65

Curves: Left, Right (degrees)
Grades: grade up, grade down (percent)
Road Widths (ft)

Traffic Counters: Continuous (CTC); Weigh-In-Motion (WIM); Short-Term, Scheduled; Short-Term, Unscheduled (counter ID)
AADT (AADT)

Crash Locations: Fatal; Injury; Property Damage Only; Unknown Crash Type
High Crash Locations (HCL's) Sections (& Intersections)
HCL No.: 1 - 100 (1 - 10); 101 - 200 (11 - 20); 201 - 300 (21 - 30); 301 - 400 (31 - 40); 401 - 800 (41 - 113)

Mileage by Functional Class By Sheet

0109	5 - Major Collector	8.680

Page Total Mileage: 8.680 mi

Mileage by Town By Sheet

VERNON - V142-1318		8.68 of 8.68

Page Total Mileage: 8.68 mi

DISTRICT	TOWN	Date: 09/23/23	ROUTE
2	VERNON	1 of 1 TWN mileage: 0.0 to 8.68	VT-142 ETE mileage: 0.0 to 8.68

For More Information Contact - Vermont Agency of Transportation, Policy, Planning and Intermodal Development Division - Mapping Section, 219 North Main Street, Barre, VT 05641 Telephone: 802-828-2600.