

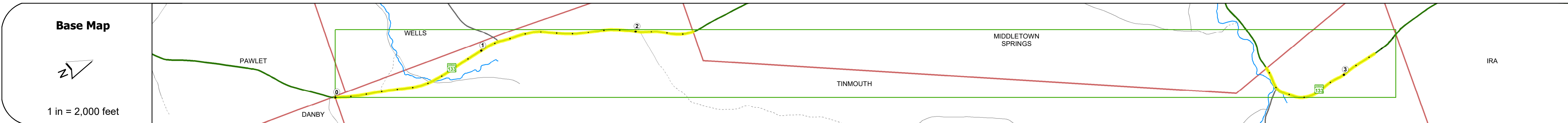
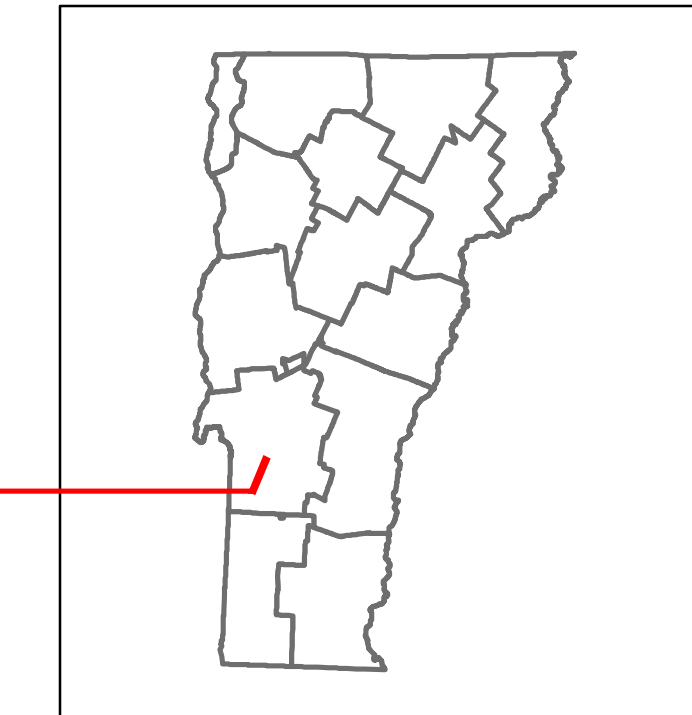


Route Log and Progress Chart

DRAFT

Please Note: Errors and Omissions May Exist.
Contact the VTrans Mapping Section with questions or concerns.


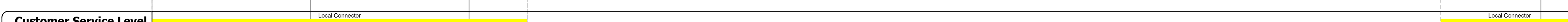










DISTRICT	TOWN	ROUTE
3	TINMOUTH	VT-133



STRUCTURE DESCRIPTIONS

Bridge 4A:
Culvert - 2020
Structure No. 300139004A11241
Length: 12'
Under Clearance: 4.0'
Weight Limit: 0
Facility Carried: VT133
Structure Type: SEGMENTAL RC BOX
Features Intersected: BROOK
Inspection Date: 12/2020
Maintenance: State

Bridge 5:
Slab - 1900
Structure No. 300139000511241
Length: 18'
Width: 26.0'
Under Clearance: 4.0'
Weight Limit: 0
Facility Carried: VT133
Structure Type: CONCRETE SLAB
Features Intersected: WELLS BK.
Surface: Bituminous
Inspection Date: 11/2018
Maintenance: State



Year	Station 0+00	Station 1+00	Station 2+00	Station 3+00	Station 4+00	Station 5+00
2022	594					619
2021	598					662
2020	440					584
2019	520					690
2018	540					690

Year	Crash Locations
(Incomplete) 2023	
2022	
2021	1
2020	
2019	

Historic Projects Unknown, Bituminous Concrete, Retreatment, Cold Plane and Bituminous Concrete, Bituminous Mix, Skiny Mix, Bituminous Seal, Surface Treated Gravel, Plant Mix, Reclaimed Base and Bituminous Concrete	Functional Class 1 - Interstate System, 2 - Other Freeways and Expressways, 3 - Principal Arterial, 4 - Minor Arterial, 5 - Major Collector, 6 - Minor Collector	Curves Left, Right, Grades (degrees), Left (down), Right (up), grade up, grade down	Traffic Counters Continuous (CTC), Weigh-In-Motion (WIM), Short-Term, Scheduled, Short-Term, Unscheduled (counter ID)	Crash Locations Fatal, Injury, Property Damage Only, Unknown Crash Type, High Crash Locations (HCL's)	Mileage by Functional Class By Sheet 0141 5 - Major Collector 0.732 0138 5 - Major Collector 0.141 0139 5 - Major Collector 2.367	Mileage by Town By Sheet TINMOUTH - V133-1124 3.24 of 3.431	DISTRICT 3	TOWN TINMOUTH	Date: 09/23/23	ROUTE VT-133 ETE mileage: 5.349 to 7.716 13.476 to 14.349	
Page Total Mileage: 3.240 mi						Page Total Mileage: 3.24 mi					
1 of 2 TWN mileage: 0.0 to 3.24											

For More Information Contact - Vermont Agency of Transportation, Policy, Planning and Intermodal Development Division - Mapping Section, 219 North Main Street, Barre, VT 05641 Telephone: 802-828-2600.