Route Log and Progress Chart

DRAFT

Please Note: Errors and Omissions May Exist.
Contact the VTrans Mapping Section with questions or concerns.

DISTRICT	TOWN	ROUTE
3	IRA	VT-133

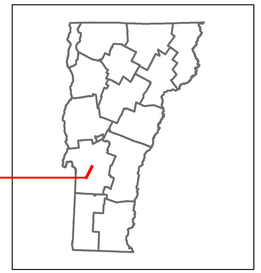

VERMONT 133

Base Map

1 in = 2,000 feet

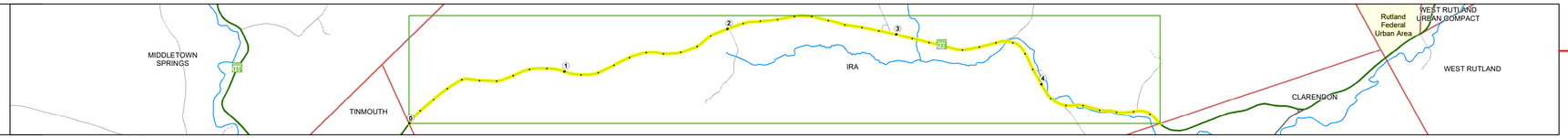

Stick Diagram

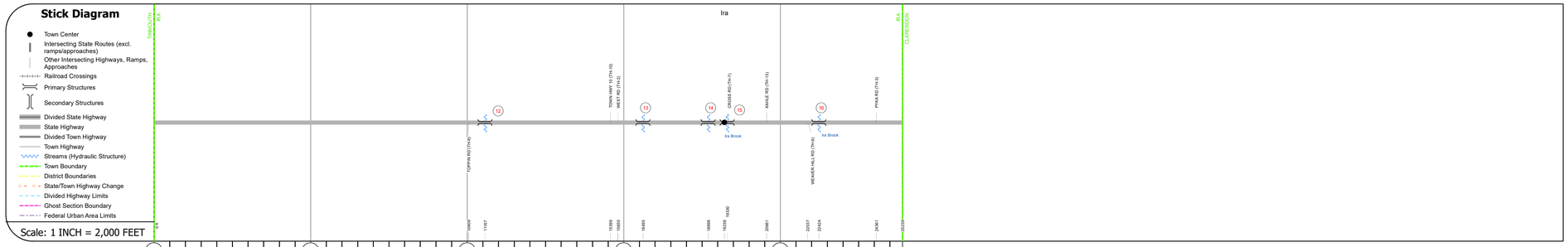

Road Widths

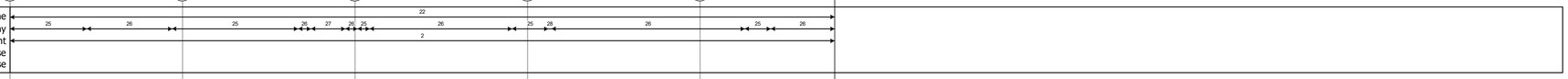

Curves

Grades

Guardrails

Rumblestrips

Historic Projects

Maintenance Garage



Speed Zone

Functional Class

National Highway System

Limited Access Highway

Customer Service Level

Traffic Counters

AADT



Crash Locations

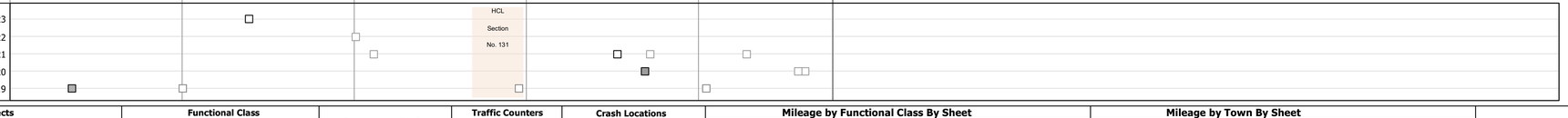

STRUCTURE DESCRIPTIONS

Bridge 12:
Slab - 1919
Structure No. 300141001211091
Length: 16'
Width: 28.0'
Under Clearance: 4.0'
Weight Limit: 0
Facility Carried: VT133
Structure Type: CONCRETE SLAB
Features Intersected: BROOK
Surface: Bituminous
Inspection Date: 11/2018
Maintenance: State

Bridge 13:
Slab - 1948
Structure No. 200141001311092
Length: 28'
Height: 100.0'
Width: 30.0'
Weight Limit: 0
Facility Carried: VT 00133 ML
Structure Type: CONCRETE SLAB
Features Intersected: BROOK
Surface: Bituminous
Inspection Date: 6/2021
Maintenance/Ownership: State

Bridge 14:
Slab - 1948
Structure No. 300141001411091
Length: 13'
Width: 28.0'
Under Clearance: 3.0'
Weight Limit: 0
Facility Carried: VT133
Structure Type: CONCRETE SLAB
Features Intersected: BROOK
Surface: Bituminous
Inspection Date: 11/2018
Maintenance: State

Bridge 15:
Culvert - 1964
Structure No. 200141001511092
Length: 20'
Height: 100.0'
Weight Limit: 0
Facility Carried: VT 00133 ML
Structure Type: CGMPA
Features Intersected: IRA BROOK
Inspection Date: 6/2021
Maintenance/Ownership: State

Bridge 16:
Stringer/multi-beam or girder - 1933
Structure No. 200141001611092
Length: 64'
Height: 100.0'
Width: 25.0'
Weight Limit: 0
Facility Carried: VT 00133 ML
Structure Type: ROLLED BEAM
Features Intersected: IRA BROOK
Surface: Bituminous
Inspection Date: 6/2021
Maintenance/Ownership: State

Historic Projects

- Unknown
- Retreatment
- Resurface
- Bituminous Mix
- Skinny Mix
- Bituminous Seal
- Bituminous Concrete
- Bituminous Macadam
- Cold Plane and Bituminous Concrete
- Concrete
- Gravel
- Surface Treated Gravel
- Plant Mix
- Reclaimed Base and Bituminous Concrete

Indicated plans available - http://vtransmap01.act.state.vt.us/rp/dpr/Diwebstore/

Functional Class

- 1 - Interstate System
- 2 - Other Freeways and Expressways
- 3 - Principal Arterial
- 4 - Minor Arterial
- 5 - Major Collector
- 6 - Minor Collector

Speed Zones

SPEED 25, SPEED 30, SPEED 35, SPEED 40, SPEED 45, SPEED 50, SPEED 55, SPEED 60, SPEED 65

Curves

(degrees) Left / Right

Grades

(percent) grade up / grade down

Road Widths

(ft)

Traffic Counters

- Continuous (CTC)
- Weigh-In-Motion (WIM)
- Short-Term, Scheduled
- Short-Term, Unscheduled

(counter ID)

AADT
(AADT)

Crash Locations

- Fatal
- Injury
- Property Damage Only
- Unknown Crash Type

High Crash Locations (HCL's)
Sections (& Intersections)

HCL No.
- 1 - 100 (1 - 10)
- 101 - 200 (11 - 20)
- 201 - 300 (21 - 30)
- 301 - 400 (31 - 40)
- 401 - 800 (41 - 113)

Mileage by Functional Class By Sheet

0141	5 - Major Collector	4.780

Page Total Mileage: 4.780 mi

Mileage by Town By Sheet

IRA - V133-1109		4.78 of 4.78

Page Total Mileage: 4.78 mi

DISTRICT	TOWN	Date: 09/23/23	ROUTE
3	IRA	1 of 1 TWN mileage: 0.0 to 4.78	VT-133 ETE mileage: 14.54 to 19.32

For More Information Contact - Vermont Agency of Transportation, Policy, Planning and Intermodal Development Division - Mapping Section, 219 North Main Street, Barre, VT 05641 Telephone: 802-828-2600.