


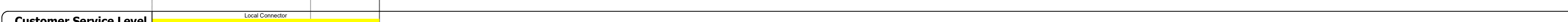










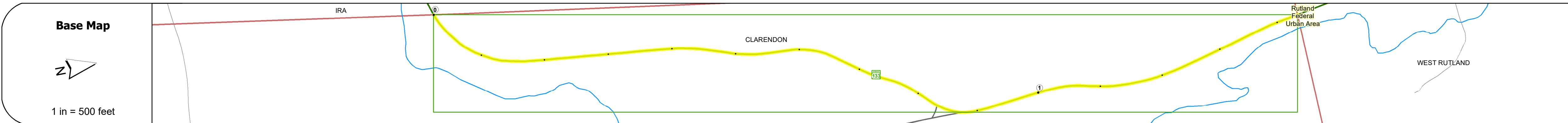
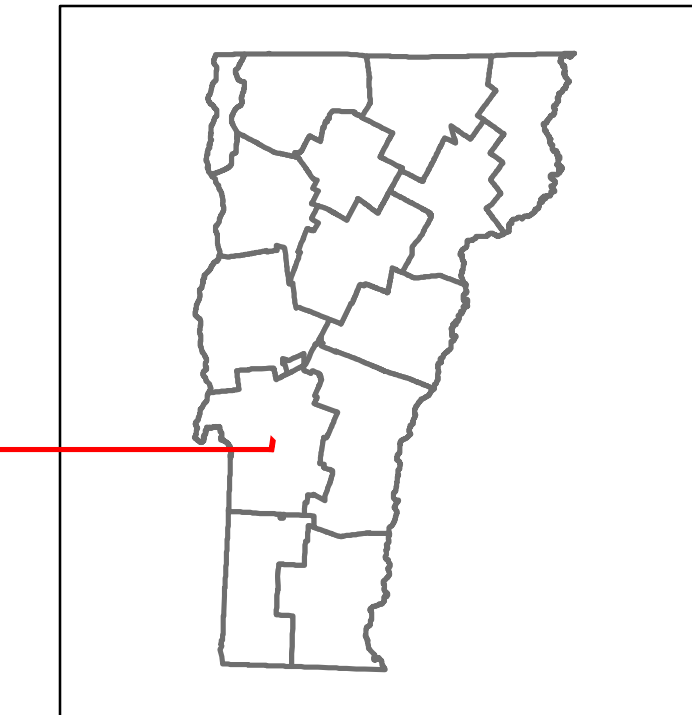


Route Log and Progress Chart

DRAFT

Please Note: Errors and Omissions May Exist.
Contact the VTrans Mapping Section with questions or concerns.

DISTRICT	TOWN	ROUTE
3	CLARENDON	VT-133



Year	Left Side	Right Side
2022	2603	2853
2021	2226	3040
2020	2018	2791
2019	2383	3295
2018	2400	3300

Year	Crash Locations
(Incomplete) 2023	
2022	
2021	
2020	
2019	

STRUCTURE DESCRIPTIONS

Historic Projects Unknown, Retreatment, Resurface, Bituminous Mix, Skiny Mix, Bituminous Seal Bituminous Concrete, Cold Plane and Bituminous Concrete, Concrete, Gravel, Plant Mix, Reclaimed Base and Bituminous Concrete, Surface Treated Gravel	Functional Class 1 - Interstate System, 2 - Other Freeways and Expressways, 3 - Principal Arterial, 4 - Minor Arterial, 5 - Major Collector, 6 - Minor Collector	Curves Left (degrees), Right (degrees) Grades (degrees) Left, (degrees) Right grade up, grade down	Traffic Counters Continuous (CTC), Weigh-In-Motion (WIM), Short-Term, Scheduled, Short-Term, Unscheduled (counter ID)	Crash Locations Fatal, Injury, Property Damage Only, Unknown Crash Type High Crash Locations (HCL's) Sections (& Intersections) HCL No. 1-100 (1-10), 101-200 (11-20), 201-300 (21-30), 301-400 (31-40), 401-800 (41-113)	Mileage by Functional Class By Sheet 0141 5 - Major Collector 1.434 Page Total Mileage: 1.434 mi	Mileage by Town By Sheet CLARENDON - V133-1105 1.434 of 1.434 Page Total Mileage: 1.434 mi	DISTRICT 3	TOWN CLARENDON	Date: 09/23/23 1 of 1 TWN mileage: 0.0 to 1.434	ROUTE VT-133 ETE mileage: 19.32 to 20.754
---	--	--	---	---	--	--	----------------------	--------------------------	---	--